

RESOLUTION NUMBER R- 298914

ADOPTED ON MAR 09 2004

A RESOLUTION ESTABLISHING UNDERGROUND UTILITY DISTRICTS FINANCED THROUGH THE CITY OF SAN DIEGO UNDERGROUNDING SURCHARGE FUND.

WHEREAS, by Resolution No. R- 298828, a public hearing was called for on March 9, 2004, at the hour of 10:00 a.m. in the Council Chambers of the City Administration Building, 202 C Street, San Diego, California, to determine whether the public health, safety or general welfare requires the removal of poles, overhead wires and associated structures and the underground installation of wires and facilities for supplying electric, communication, community antenna television or similar or associated service within certain areas of the City of San Diego more particularly described as follows [the District]:

- District 6, Block 6Z, as described in Exhibit A to this resolution and more particularly shown on Drawing No. 32843-1-D ; and

WHEREAS, notice of such hearing has been given by the City Manager to all affected property owners as defined in Chapter VI, Article 1, Division 5 of the San Diego Municipal Code, and the utilities concerned in the manner and for the time required by law; and

WHEREAS, such hearing has been duly and regularly held and all persons interested have been given an opportunity to be heard; NOW THEREFORE,

BE IT RESOLVED, that the City Council does hereby find and determine that the public health, safety or general welfare require the removal of poles, overhead wires and associated overhead structures and the underground installation of wires and facilities for supplying electric, communication, community antenna television or similar or associated service within the areas set forth above and that pursuant to Chapter VI, Article 1, Division 5 of the San Diego Municipal


Code, the above-described area is hereby declared to be underground utility district in the City of San Diego, and the maps and document referred to above are hereby incorporated as a part of this resolution.

BE IT FURTHER RESOLVED, that the City Manager is hereby authorized to establish a schedule for the underground conversion of all poles, overhead wires, and associates structures.

BE IT FURTHER RESOLVED, that the City Manager is hereby instructed to notify all affected persons as defined in Chapter VI, Article 1, Division 5 of the San Diego Municipal Code, and all affected utility companies of the adoption of this resolution within fifteen (15) days after the date of such adoption. The City Manager shall further notify said affected persons as defined in Chapter VI, Article 1, Division 5 of the San Diego Municipal Code of the necessity that if they desire to continue to receive electric, communication, community antenna television or similar or associated service they shall permit installation of all necessary facility changes on their premises, or provide such changes at their own expense, so as to receive underground service from the lines relocated underground of the supplying utility company subject to applicable rules, regulations and tariffs of the respective utility company on file with the Public Utilities Commission of the State of California (as of the date of adoption of this resolution) and subject to all other applicable requirements of State law and City ordinances. The Manager's notification shall be made in the manner provided in Chapter VI, Article 1, Division 5 of the San Diego Municipal Code.

APPROVED: CASEY GWINN, City Attorney

By



Thomas C. Zeleny
Deputy City Attorney

TCZ:sc
01/20/04
Aud.Cert:N/A
Or.Dept:E&CP

GENERAL BOUNDARY DESCRIPTION FOR DISTRICT 6
BLOCK 6Z UNDERGROUND UTILITY DISTRICT

The DISTRICT 6 BLOCK 6Z UNDERGROUND UTILITY DISTRICT shall be established to include the following described parcels:

Portion of Lot 11 of Davids' Subdivision, Subdivision Map No. 707.

Lots 315 through 321 of Mission Village Annex, Subdivision Map No. 3518.

Lots 1 through 100 of Mission Village Unit No.1, Subdivision Map No. 3557.

Lot 114, Portion Lot 115, Lots 121 through 153, 157 through 174, and 187 through 208 of Mission Village, Unit No. 2, Subdivision Map No 3581.

Lots 209 through 257, 270 through 288, portion Lot 289, and 290 through 314 of Mission Village Unit No. 3, Subdivision Map No. 3607.

Lot 4 of Cabrillo Heights Business Center Unit No. 2, Subdivision Map No. 3608.

Lots 1 through 67 of Princess Park, Subdivision Map No. 3620.

Lots 68 through 99 of Princess Park Unit No. 2, Subdivision Map No. 3688.

Lots 100 through 133 of Princess Park Unit No. 3, Subdivision Map No. 3721.

Lot 1 of Mission Vista, Subdivision Map No. 3722.

Lots 154 through 246 of Cabrillo Village Unit No. 5, Subdivision Map No. 3728.

Lots 256 through 266 of Cabrillo Village Unit No. 6, Subdivision Map No. 3760.

Portion Lot 748, Lots 749 through 828, and Lot A of Rancho Cabrillo Unit No. 7, Subdivision Map No. 4348.

Lots 10 through 83 of Mission Village Annex No. 3, Subdivision Map No. 4436.

Lots 84 through 177 of Mission Village Annex No. 4, Subdivision Map No, 4486.

Lot 3 of Mission Vista Unit No. 2, Subdivision Map No. 5255.

Said district shall also include the following public rights of way:

HAVETEUR WAY.


 298914

EXHIBIT A

HERALDRY STREET.

SOVEREIGN ROAD.

HALSTED STREET.

GLENHAVEN STREET between EDIWHAR AVENUE and ALTRIDGE STREET and from ALTRIDGE STREET west 105 +/- feet.

HAMMOND DRIVE from a point 50 +/- feet east of its intersection with SANDROCK east to its intersection with GLENCOLUM DRIVE.

LADDIE LANE.

EARHART STREET.

SHEP STREET.

ROHR PLACE.

GERALDINE PLACE.

KEIR STREET.

DOLLY PLACE.

WINEN WAY.

ALTRIDGE STREET.

UNIDA PLACE.

EDIWHAR AVENUE.

POMEROY STREET.


TOWSER STREET.

LASSIE LANE.

SKIPPER STREET.

MOBLEY STREET.

GLENCOLUM DRIVE.

 **298914**

PASTERNAK PLACE.

LARKIN PLACE.

SEGO PLACE.

WALKER DRIVE.

WALKER COURT.

ALLEY east of TOWSER STREET from its intersection with HAMMOND DRIVE south to its intersection with GRAMERCY DRIVE.

All as more particularly shown on City Engineer's Drawing No. 32843 -D

R- 298914