

RESOLUTION NUMBER R- 298988

ADOPTED ON MAR 23 2004

WHEREAS, 100 percent of the property owners on Marlborough Avenue have approved that the name of the street be changed to Jamies Way; and


WHEREAS, the street name change is supported by the City Heights Planning Committee and the Azalea Park Neighborhood Association; and

WHEREAS, California Government Code section 34091.1 authorizes the City Council to change the name of City streets by resolution; NOW, THEREFORE,

BE IT RESOLVED by the Council of the City of San Diego, as follows:

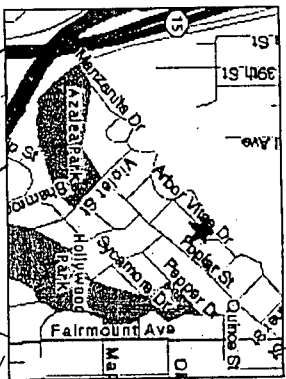
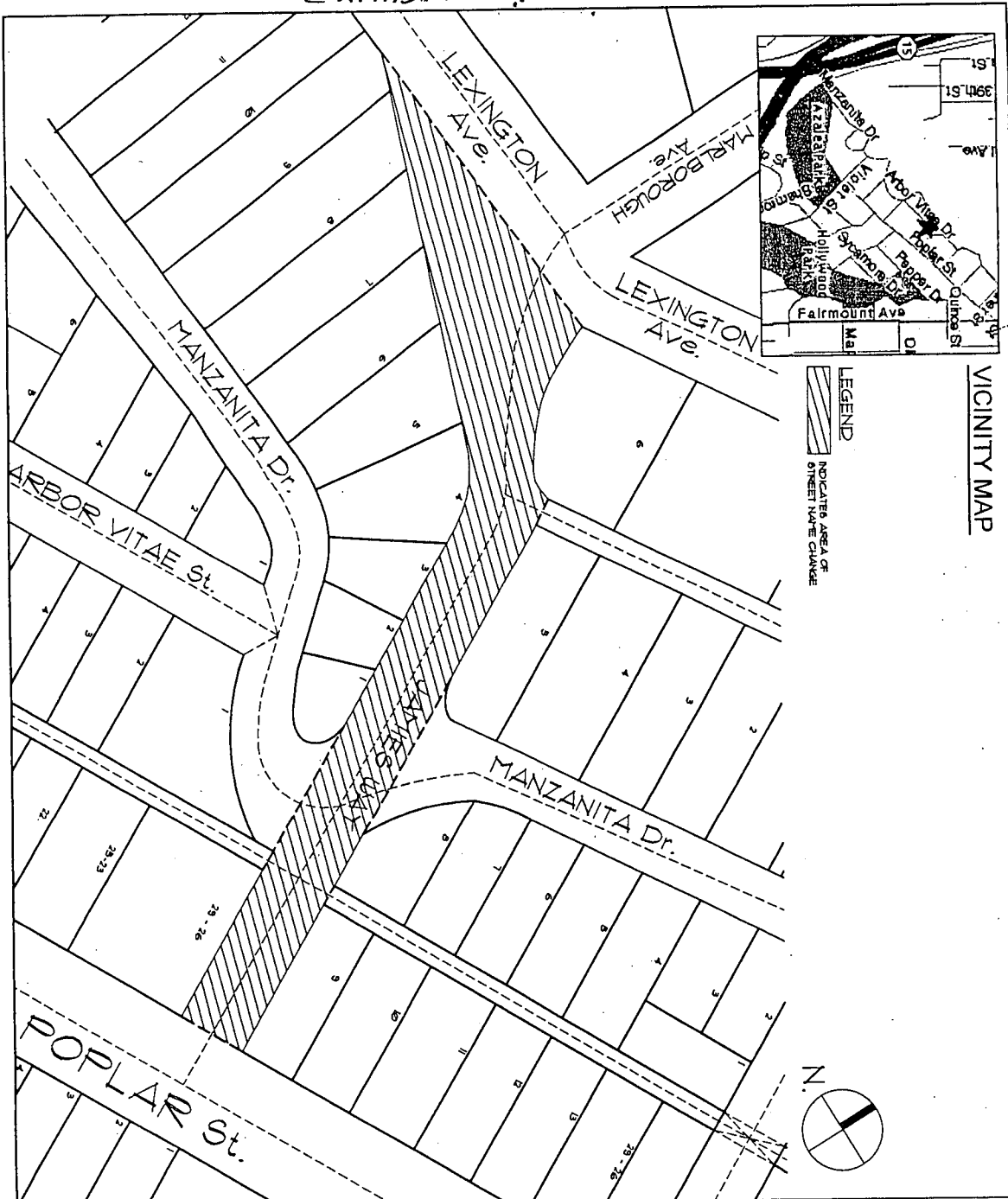
1. That the name of Marlborough Avenue, more particularly shown on Drawing No. 20017-B, attached hereto as Exhibit "A," is changed to Jamies Way.
2. That the City Clerk shall cause a certified copy of this resolution, with exhibit, attested by him under seal, to be recorded in the Office of the County Recorder

APPROVED: CASEY GWINN, City Attorney

By   
William W. Witt  
Deputy City Attorney

WWW:pev  
01/15/04  
Or.Dept: DSD  
Drawing No. 20017-B  
WO: 120102  
SA: 02-527  
R-2004-738

EXHIBIT "A"



LEGEND  
 [Hatched Box] INDICATES AREA OF STREET NAME CHANGE

VICINITY MAP

ALBERT FRANCO  
 3426 MANZANITA DR.  
 SAN DIEGO, CA 92105  
 619.640.3432  
 albertfranco@msn.com

STREET NAME CHANGE -  
 MARLBOROUGH ST. TO JAMIES WAY

DESCRIPTION	BY	APPROVED	DATE	FILMED	CITY OF SAN DIEGO, CALIFORNIA	W.O. N.O.
ORIGINAL					SHEET 1 OF 1 SHEETS	120102
					<i>Luc Hennessy</i> 10-16-03	SA-02-527
					FOR CITY ENGINEER DATE	1848 - 6297
						NAD 83 COORDINATES
						208-1737
						LAMBERT COORDINATES
						20117 -B
					STATUS	

R-298988