

RESOLUTION NUMBER R- 303777

DATE OF FINAL PASSAGE MAY 30 2008

RESOLUTION CALLING A PUBLIC HEARING TO
DETERMINE WHETHER THE PUBLIC HEALTH, SAFETY
OR GENERAL WELFARE REQUIRES THE FORMATION OF
PATRICK HENRY HIGH BLOCK SURCHARGE FUNDED
UNDERGROUND UTILITY DISTRICT.

WHEREAS, Chapter VI, Article 1, Division 5 of the San Diego Municipal Code establishes a procedure for the creation of underground utility districts and requires as an initial step in such procedure the holding of a public hearing to determine whether the public health, safety or general welfare requires removal of poles, overhead wires and associated structures and the underground installation of wires and facilities for supplying electric, communication, community antenna television or similar or associated service in any such district; and

WHEREAS, Council Policy 600-8, "Underground Conversion of Utility Lines by Utility Company" defines the Council Policy for undergrounding utilities; and

WHEREAS, in accordance with Chapter VI, Article 1, Division 5 of the San Diego Municipal Code and Council Policy 600-8, it has been recommended that the following underground utility district [District] be formed:

- Lots 502 through 510 & 512 through 540 of Map SAN CARLOS ESTATES UNIT NO. 13, Subdivision Map No. 5210.
- Lots 1 through 38 of Map SAN CARLOS ESTATES UNIT NO. 13A, Subdivision Map No. 5669.
- Lots 644 through 706 of Map LAKE SHORE UNIT NO. 8, Subdivision Map No. 5674.
- Lots 559 through 562 & 593 through 619 of Map SAN CARLOS ESTATES UNIT NO. 14, Subdivision Map No. 5684.

Said district shall also include the following public rights of way:

- WANDERMERE DRIVE between a line from the southwestern corner of 6508 Claremore Ave. & the northwestern corner of 6431 Claremore Ave to a line extending northerly from the northeasterly corner of 6735 Wandermere Dr.
- WANDERMERE COURT
- MIRA VISTA LANE
- BELLE HAVEN DRIVE
- BLUEFIELD PLACE
- CLAREMORE AVENUE from its intersection with Del Paso Ave. to its intersection with Wandermere Dr.
- DANVILLE AVENUE
- DANVILLE COURT
- LOCHMOOR DRIVE from its intersection with Murray Park Dr. northerly to its end at 6532 Lochmoor Dr.

WHEREAS, Exhibit Attachment PATRICK HENRY HIGH BLOCK UNDERGROUND UTILITY DISTRICT (Sheet 1 of 1), Map, and Exhibit Attachment GENERAL BOUNDRY DESCRIPTION FOR THE PATRICK HENRY HIGH BLOCK UNDERGROUND UTILITY DISTRICT (Page 1 of 1), Legal Description, depicts the above District with greater specificity; NOW, THEREFORE,

BE IT RESOLVED, by the Council of the City of San Diego, as follows:

1. Notice is hereby given that a public hearing will be held by the Council of the City of San Diego on JUN 17 2008, at the hour of 2:00 p.m. in the Council Chambers of the City Administration Building, 202 C Street, San Diego, California, to determine whether the public health, safety or general welfare requires the removal of poles, overhead


wires and associated overhead structures and the underground installation of wires and facilities for supplying electric, communication, community antenna television or similar or associated service in the District described above.

2. At such hearing all persons interested shall be given an opportunity to be heard and said hearing may be continued from time to time as may be determined by the City Council. The decision of the City Council as to the formation of the District as described above shall be final and conclusive.

3. The City Clerk shall notify all affected persons as defined in Chapter VI, Article 1, Division 5 of the San Diego Municipal Code and each utility company concerned of the time and place of the hearing by following the procedure set forth in Chapter VI, Article 1, Division 5 of the San Diego Municipal Code.

BE IT FURTHER RESOLVED, that this activity is categorically exempt from CEQA Guidelines Section 15302(d), and Public Utilities Commission General Order 131-D dated August 11, 1995.

APPROVED: MICHAEL J. AGUIRRE, City Attorney

By 
Ryan Kohut
Deputy City Attorney

RK:cfq
04/16/08
Or.Dept:E&CP
R-2008-951

I hereby certify that the foregoing Resolution was passed by the Council of the City of San Diego, at this meeting of ~~MAY 27 2008~~.

ELIZABETH S. MALAND
City Clerk

By *Jana Richardson*
Deputy City Clerk

Approved: 5-30-08
(date)

J.S.
JERRY SANDERS, Mayor

Vetoed: _____
(date)

JERRY SANDERS, Mayor

**GENERAL BOUNDARY DESCRIPTION FOR THE
PATRICK HENRY HIGH BLOCK
UNDERGROUND UTILITY DISTRICT**

The PATRICK HENRY HIGH UNDERGROUND UTILITY DISTRICT shall be established to include the following described parcels:

Lots 502 through 510 & 512 through 540 of Map SAN CARLOS ESTATES UNIT NO. 13, Subdivision Map No. 5210.

Lots 1 through 38 of Map SAN CARLOS ESTATES UNIT NO. 13A, Subdivision Map No. 5669.

Lots 644 through 706 of Map LAKE SHORE UNIT NO. 8, Subdivision Map No. 5674.

Lots 559 through 562 & 593 through 619 of Map SAN CARLOS ESTATES UNIT NO. 14, Subdivision Map No. 5684.

Said district shall also include the following public rights of way:

WANDERMERE DRIVE between a line from the southwestern corner of 6508 Claremore Ave. & the northwestern corner of 6431 Claremore Ave to a line extending northerly from the northeasterly corner of 6735 Wandermere Dr.

WANDERMERE COURT

MIRA VISTA LANE

BELLE HAVEN DRIVE

BLUEFIELD PLACE

CLAREMORE AVENUE from its intersection with Del Paso Ave. to its intersection with Wandermere Dr.

DANVILLE AVENUE

DANVILLE COURT

LOCHMOOR DRIVE from its intersection with Murray Park Dr. northerly to its end at 6532 Lochmoor Dr.

R 303777

PATRICK HENRY HIGH BLOCK UNDERGROUND UTILITY DISTRICT

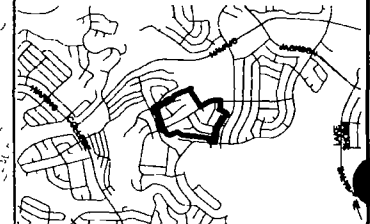


ENGINEERING & CAPITAL PROJECTS

LEGEND

- PROJECT BOUNDARY
- PARCELS
- PREVIOUSLY UNDERGROUNDED
- PROPOSED STREET LIGHTS
- ASSESSOR'S BOOK & PAGE NO
- ASSESSOR'S PARCEL NO
- ADDRESS

VICINITY MAP



PATRICK HENRY HIGH BLOCK UNDERGROUND UTILITY DISTRICT

CITY OF SAN DIEGO CALIFORNIA
ENGINEERING AND CAPITAL PROJECTS DEPARTMENT
SHEET 1 OF 1 SHEETS

NO. 373106

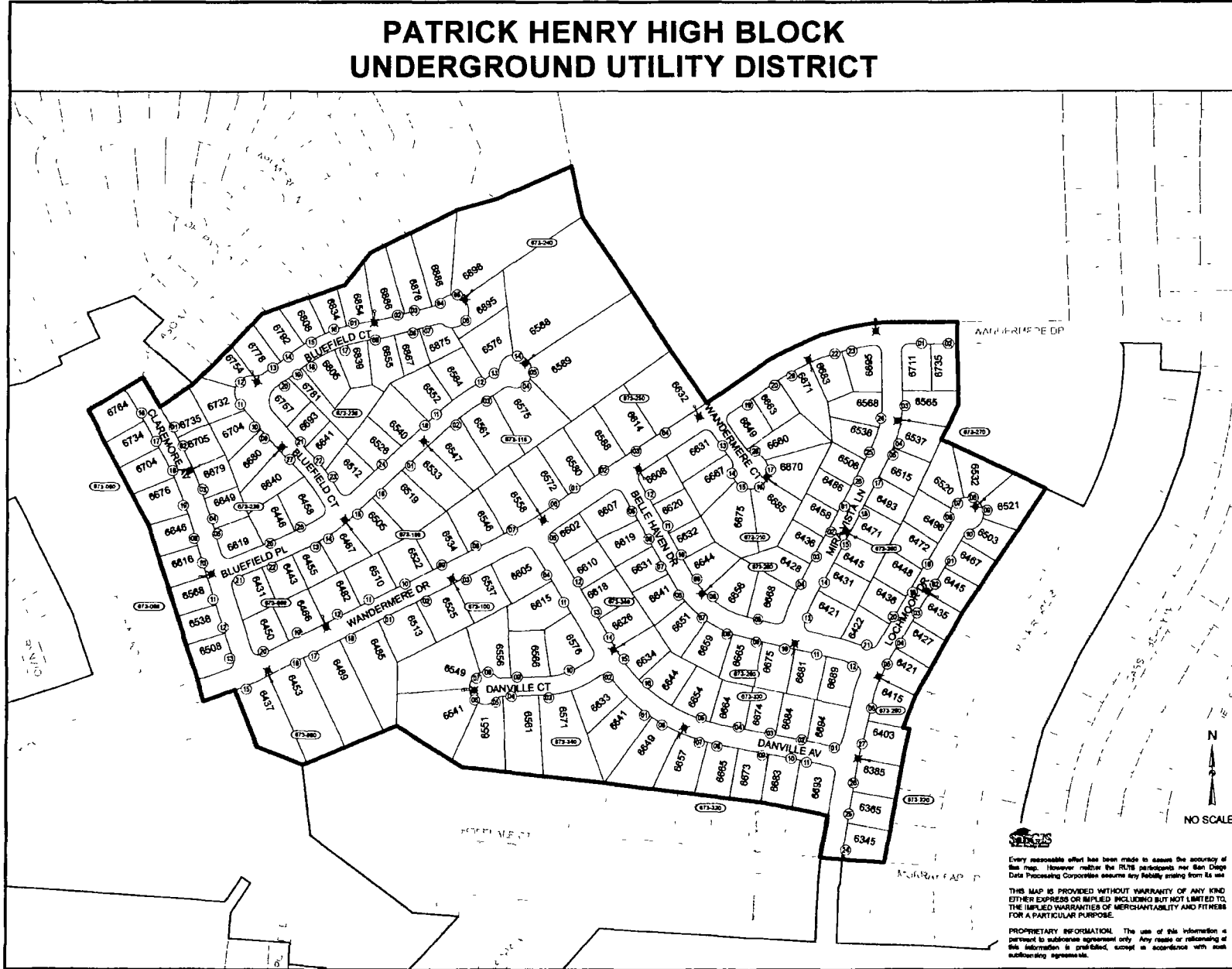
DESCRIPTION	BY	APPROVAL	DATE	FILED	ISSUED
REVISION	DATE	BY	DATE	FILED	ISSUED
1	01/22/20	AS			
CONTRACT INFORMATION					
PROJECT NO.					228-1752
CONTRACTOR					LAURENCE CONSULTANTS
DATE STARTED					
DATE COMPLETED					33818-1-D

Every reasonable effort has been made to assure the accuracy of this map. However, neither the RUTS participants nor San Diego Data Processing Corporation assume any liability arising from its use.

THIS MAP IS PROVIDED WITHOUT WARRANTY OF ANY KIND, EITHER EXPRESSED OR IMPLIED, INCLUDING BUT NOT LIMITED TO, THE IMPLIED WARRANTIES OF MERCHANTABILITY AND FITNESS FOR A PARTICULAR PURPOSE.

PROPRIETARY INFORMATION: The use of this information is permitted to subordinate agreement only. Any reuse or retransmission of this information is prohibited, except in accordance with such subcontracting agreements.

NO SCALE



R 303777