

RESOLUTION NUMBER R- 145520

DATE OF FINAL PASSAGE JUN 09 2008

A RESOLUTION AUTHORIZING A NAME CHANGE OF AN UN-NAMED ALLEY TO MABEL BELL LANE, PROJECT NO. 145520.

WHEREAS, Resident(s) of the La Jolla community have requested that an un-named alley, which runs north and south between Eads and Draper Avenues and between Silver Street to the north and Fern Glen to the south within the La Jolla community, be named in honor of Mabel Bell, a long time resident of La Jolla and 7425 Draper Avenue until her death in March of 2007; and

WHEREAS, the City shall not incur any additional costs associated with the installation of any signs named after Mabel Bell, in that the applicant for this project has agreed to pay for all costs associated with the processing of this project, including payment for signs to be installed along this alley; and

WHEREAS, all the known property owners on this un-named alley have approved that the name of the alley be changed to Mabel Bell Lane in order to provide an alley named in honor of Mabel Bell; and

WHEREAS, the alley name change is supported by the La Jolla Community Planning Association and is consistent with the La Jolla Community Plan; and

08 MAY 21 11 15 AM '08

WHEREAS, Section 34091.1 of the California Government Code authorizes the City Council to change the name of City streets (alleys) by resolution; and

WHEREAS, under Charter Section 280(a)(2), this Resolution is not subject to veto by the Mayor because this matter requires the City Council to act as a quasi-judicial body, a public hearing was required by law implicating due process rights of individuals affected by the decision, and the Council was required by law to consider evidence at the hearing and to make legal findings based on the evidence presented; NOW, THEREFORE,


BE IT RESOLVED, by the Council of the City of San Diego, as follows:

1. That a portion of an un-named alley, more particularly shown on Drawing No. 20866-B, attached hereto as Exhibit "A," is hereby named Mabel Bell Lane.
2. That the City Clerk shall cause a certified copy of this Resolution, with Exhibit "A," attested by her under seal, to be recorded in the Office of the County Recorder.
3. That the City Clerk shall forward a copy of this Resolution to the San Diego County Board of Supervisors pursuant to California Government Code Section 34092.

B. Johnson

4. That this action is exempt from the California Environmental Quality Act [CEQA] pursuant to State CEQA Guidelines Section 15301.

APPROVED: Michael J. Aguirre, City Attorney

By: 
Shirley R. Edwards
Chief Deputy City Attorney

SRE:sc:pev
05/19/08
Aud.Cert.: N/A
Or.Dept:Development Services
R-2008-1084

ASSESSOR'S PARCEL NOS

NORTH OF SILVER STREET

- 350-451-03
- 350-451-11
- 350-451-07

SOUTH OF SILVER STREET

- 350-452-01 350-452-14
- 350-452-02 350-452-20
- 350-452-03 350-452-15
- 350-452-04 350-452-08
- 350-452-16 350-452-07
- 350-452-17
- 350-452-06

SOUTH OF PEARL STREET

- 350-602-01 350-602-18
- 350-602-02 350-602-17
- 350-602-03 350-602-16
- 350-602-04 350-602-15
- 350-602-05 350-602-14
- 350-602-06 350-602-19
- 350-602-07 350-602-20
- 350-602-09 350-602-12
- 350-602-10 350-602-11

- 351-121-01 351-062-01
- 351-121-02 351-062-02
- 351-121-08 351-062-03
- 351-121-07 351-062-04
- 351-121-09 351-062-05
- 351-062-06

- 351-040-04 351-062-07
- 351-040-06 351-062-15
- 351-121-07 351-062-10
- 351-121-08 351-062-11
- 351-122-02 351-062-14

SOUTH OF GENTER STREET

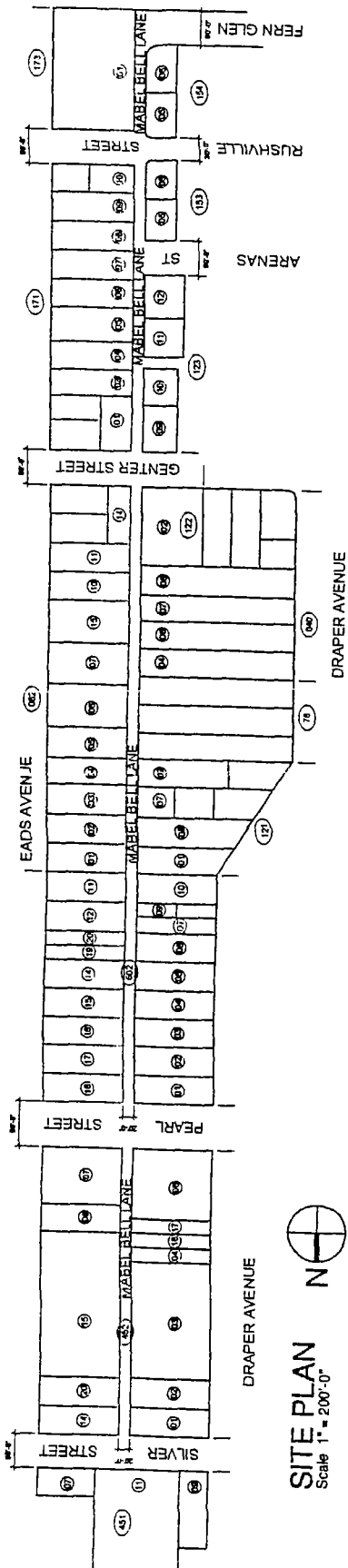
- 351-123-09 351-171-01
- 351-123-10 351-171-03
- 351-171-04
- 351-123-11 351-171-05
- 351-123-12 351-171-06

SOUTH OF ARENAS ST

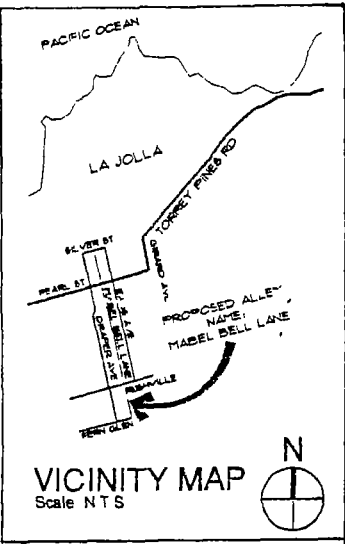
- 351-153-05 351-171-07
- 351-153-06 351-171-08
- 351-171-09
- 351-171-10

SOUTH OF RUSHVILLE

- 351-154-05 351-173-01
- 351-154-06 (LA JOLLA HIGH SCHOOL)



SITE PLAN
Scale 1" = 200'-0"



MABEL BELL LANE -- NAMING OF UN-NAMED ALLEY		CODY DESIGN STUDIO LA JOLLA, CA 619-886-6966		
DESCRIPTION	BY	APPROVED	DATE	FILMED
ORIGINAL	K&S			
STATUS				
CITY OF SAN DIEGO, CALIFORNIA DEVELOPMENT SERVICES DEPARTMENT SHEET 1 OF 1 SHEETS			JO #	
			PTS#	145520
FOR CITY ENGINEER			DATE	
			CCS83 COORDINATES	
			LAMBERT COORDINATES	

Handwritten signature and date: 11/13/2007