

RESOLUTION NUMBER R- 303960

DATE OF FINAL PASSAGE JUL 29 2008

RESOLUTION OF THE CITY COUNCIL OF THE CITY OF
SAN DIEGO ACTING AS THE LEGISLATIVE BODY OF
COMMUNITY FACILITIES DISTRICT NO. 1 (MIRAMAR
RANCH NORTH) AUTHORIZING THE LEVY OF
SPECIAL TAXES FOR FISCAL YEAR 2008/2009

WHEREAS, the City of San Diego previously established Community Facilities District No. 1 (Miramar Ranch North) [CFD No. 1], pursuant to the terms and provisions of the Mello-Roos Community Facilities Act of 1982, as amended, being Chapter 2.5, Part 1, Division 2, Title 5 of the Government Code of the State of California [Act]; and


WHEREAS, the City Council of the City of San Diego, acting as the legislative body of CFD No. 1, is authorized, pursuant to Resolution No. R- 277111, adopted by the City of San Diego on January 8, 1991 and Ordinance No. O-17588 [Ordinance], adopted by the City of San Diego on February 19, 1991, to levy a special tax sufficient to pay principal, interest and other periodic costs with respect to the bonds of CFD No. 1, as well as administrative expenses and other amounts necessary to meet the Annual Special Tax Levy requirement, as defined in the established Rate and Method of Apportionment of Special Taxes for CFD No. 1.; and

WHEREAS, it is now necessary and appropriate that the City Council levy and collect the special taxes for Fiscal Year 2008/2009 by the adoption of a resolution as specified by the Act and the Ordinance; NOW, THEREFORE,

BE IT RESOLVED, by the City Council of the City of San Diego, that, in accordance with the Act and the Ordinance, there is hereby levied upon the parcels of land within CFD No. 1, the special taxes for Fiscal Year 2008/2009 at the tax rates set forth in the Rate and Method of Apportionment of Special Taxes and reflected in the report entitled "Community Facilities

District No. 1 Annual Levy of Special Tax - Fiscal Year 2008/2009" on file in the Office of the City Clerk as Document No. RR- 303960.

APPROVED: MICHAEL J. AGUIRRE, City Attorney

By: 
Bryant Will
Deputy City Attorney

BCW:jdf
06/30/08
Or.Dept:Debt Management
R-2008-1210

I hereby certify that the foregoing Resolution was passed by the Council of the City of San Diego, at this meeting of JUL 22 2008.

ELIZABETH S. MALAND
City Clerk

By 
Deputy City Clerk

Approved: 7-29-08
(date)


JERRY SANDERS, Mayor

Vetoed: _____
(date)

JERRY SANDERS, Mayor

RESOLUTION NUMBER R- 303961

DATE OF FINAL PASSAGE JUL 29 2008

RESOLUTION OF THE CITY COUNCIL OF THE CITY OF SAN DIEGO
ACTING AS THE LEGISLATIVE BODY OF COMMUNITY FACILITIES
DISTRICT NO 2 (SANTALUZ) AUTHORIZING THE LEVY OF
SPECIAL TAXES WITHIN IMPROVEMENT AREA NO. 1,
IMPROVEMENT AREA NO 3, AND IMPROVEMENT AREA NO. 4,
FOR FISCAL YEAR 2008/2009

WHEREAS, the City of San Diego previously established Community Facilities District No. 2 (Santaluz) [CFD No. 2] and designated Improvement Areas therein, pursuant to the terms and provisions of the Mello-Roos Community Facilities Act of 1982, as amended, being Chapter 2.5, Part 1, Division 2, Title 5 of the Government Code of the State of California [Act]; and

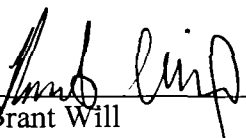
WHEREAS, the City Council of the City of San Diego, acting as the legislative body of CFD No. 2, is authorized, pursuant to Resolution No. R- 296009, adopted on January 28, 2002 and Ordinance No. O-19085, adopted on August 5, 2002, as to Improvement Area No. 1; and pursuant to Resolution No. R- 292868, adopted on March 14, 2000 and Ordinance No. O-18788, adopted on April 10, 2000, as to Improvement Area No. 3; and pursuant to Resolution No. R- 297633, adopted on February 11, 2003 and Ordinance No. O-19152, adopted on February 24, 2003, as to Improvement Area No. 4 [together, Authorizing Documents], to levy a special tax, not to exceed the maximum special tax rate for each taxable parcel, in a total amount sufficient to pay principal, interest and other periodic costs with respect to the bonds of CFD No. 2, and/or to pay directly for the costs of authorized facilities, and, to pay for administrative expenses and other amounts necessary to meet the Special Tax Requirement, as defined in the established Rate and

Method of Apportionment of Special Taxes for each of Improvement Area No. 1, Improvement Area No. 3, and Improvement Area No. 4 of CFD No. 2.; and

WHEREAS, it is now necessary and appropriate that the City Council levy and collect the special taxes for Fiscal Year 2008/2009 by the adoption of a resolution as specified by the Act and the Authorizing Documents; NOW, THEREFORE,

BE IT RESOLVED, by the City Council of the City of San Diego, that, in accordance with the Act and the Authorizing Documents, there is hereby levied upon the parcels of land within each of Improvement Area No. 1, Improvement Area No. 3, and Improvement Area No. 4, of CFD No. 2, the special taxes for Fiscal Year 2008/2009 at the tax rates set forth in the Rate and Method of Apportionment of Special Taxes and reflected in the reports entitled "City Of San Diego Community Facilities District No. 2 Improvement Area No. 1 Administration Report - Fiscal Year 2008/2009", "City Of San Diego Community Facilities District No. 2 Improvement Area No. 3 Administration Report - Fiscal Year 2008/2009", and "City Of San Diego Community Facilities District No. 2 Improvement Area No. 4 Administration Report - Fiscal Year 2008/2009" on file in the Office of the City Clerk as Document Nos. RR- 303961 -1, RR- 303961 -2, and RR- 303961 -3, respectively.

APPROVED: MCHAEL J. AGUIRRE, City Attorney

By:  _____
Brant Will
Deputy City Attorney

BCW:jdf
06/30/08
Or.Dept:Debt Management
R-2008-1211

I hereby certify that the foregoing Resolution was passed by the Council of the City of San Diego, at this meeting of JUL 22 2008.

ELIZABETH S. MALAND
City Clerk

By 
Deputy City Clerk

Approved: 7-29-08
(date)


JERRY SANDERS, Mayor

Vetoed: _____
(date)

JERRY SANDERS, Mayor

RESOLUTION NUMBER R- 303962

DATE OF FINAL PASSAGE JUL 29 2008

RESOLUTION OF THE CITY COUNCIL OF THE CITY OF SAN DIEGO
ACTING AS THE LEGISLATIVE BODY OF COMMUNITY FACILITIES
DISTRICT NO. 3 (LIBERTY STATION) AUTHORIZING THE LEVY OF
SPECIAL TAXES WITHIN IMPROVEMENT AREA NO 1 AND
IMPROVEMENT AREA NO. 2, FOR FISCAL YEAR 2008/2009


WHEREAS, the City of San Diego previously established Community Facilities District No. 3 (Liberty Station) [CFD No 3] and designated Improvement Areas therein, pursuant to the terms and provisions of the Mello-Roos Community Facilities Act of 1982, as amended, being Chapter 2.5, Part 1, Division 2, Title 5 of the Government Code of the State of California [Act]; and

WHEREAS, the City Council of the City of San Diego, acting as the legislative body of CFD No. 3, is authorized, pursuant to Resolution No R- 296743, adopted on June 25, 2002 and Ordinance No O-19078 [Ordinance], adopted on July 8, 2002, to levy a special tax, not to exceed the maximum special tax rate for each taxable parcel, in a total amount sufficient to pay principal, interest and other periodic costs with respect to the bonds of CFD No. 3, and/or to pay directly for the costs of authorized facilities, and, to pay for administrative expenses and other amounts necessary to meet the Special Tax Requirement, as defined in the established Rate and Method of Apportionment of Special Taxes for CFD No. 3.; and

WHEREAS, it is now necessary and appropriate that the City Council levy and collect the special taxes for Fiscal Year 2008/2009 by the adoption of a resolution as specified by the Act and the Ordinance; NOW, THEREFORE,

BE IT RESOLVED, by the City Council of the City of San Diego, that, in accordance with the Act and the Ordinance, there is hereby levied upon the parcels of land within each of Improvement Area No. 1 and Improvement Area No. 2, of CFD No. 3, the special taxes for Fiscal Year 2008/2009 at the tax rates set forth in the Rate and Method of Apportionment of Special Taxes and reflected in the report entitled "City Of San Diego Community Facilities District No. 3 Improvement Area Nos. 1 and 2 Administration Report - Fiscal Year 2008/2009" on file in the Office of the City Clerk as Document No. RR- 303962.


APPROVED: MICHAEL J. AGUIRRE, City Attorney

By  _____
Brant Will
Deputy City Attorney

BCW:jdf
06/30/08
Or.Dept Debt Management
R-2008-1215

I hereby certify that the foregoing Resolution was passed by the Council of the City of San Diego, at this meeting of JUL 22 2008.

ELIZABETH S. MALAND
City Clerk

By 
Deputy City Clerk

Approved: 7-29-08
(date)


JERRY SANDERS, Mayor

Vetoed: _____
(date)

JERRY SANDERS, Mayor

RESOLUTION NUMBER R- 303963

DATE OF FINAL PASSAGE JUL 29 2008

A RESOLUTION OF THE COUNCIL OF THE CITY OF
SAN DIEGO APPROVING THE ASSESSMENT ENGINEER'S
REPORTS SUBMITTED IN CONNECTION WITH THE
MAINTENANCE ASSESSMENT DISTRICTS FOR FISCAL
YEAR 2009.

WHEREAS, pursuant to the Landscape and Lighting Act of 1972 (California Streets and
Highways Code section 22500 *et seq.*), an assessment engineer has prepared and submitted
written reports [Reports] on the following Maintenance Assessment Districts:

1. Bay Terraces – Honey Drive Maintenance Assessment District
2. Bay Terraces - Parkside Maintenance Assessment District
3. Bird Rock Maintenance Assessment District
4. Black Mountain Ranch North Maintenance Assessment District
5. Black Mountain Ranch South Maintenance Assessment District
6. Calle Cristobal Maintenance Assessment District
7. Campus Point Maintenance Assessment District
8. Camino Santa Fe Maintenance Assessment District
9. Carmel Mountain Ranch Maintenance Assessment District
10. Carmel Valley Maintenance Assessment District
11. Carmel Valley Neighborhood 10 Maintenance Assessment District
12. Coral Gate Maintenance Assessment District
13. Coronado View Maintenance Assessment District
14. Del Mar Terrace Maintenance Assessment District
15. Eastgate Technology Park Maintenance Assessment District

16. El Cajon Boulevard Maintenance Assessment District
17. First San Diego River Improvement Project Maintenance Assessment District
18. Gateway Center East Maintenance Assessment District
19. Genesee/ North Torrey Pines Road Maintenance Assessment District
20. Hillcrest Maintenance Assessment District
21. Kings Row Maintenance Assessment District
22. La Jolla Village Drive Maintenance Assessment District
23. Liberty Station Maintenance Assessment District
24. Linda Vista Maintenance Assessment District
25. Mira Mesa Maintenance Assessment District
26. Miramar Ranch North Maintenance Assessment District
27. Mission Boulevard Maintenance Assessment District
28. North Park Maintenance Assessment District
29. Ocean View Hills Maintenance Assessment District
30. Otay International Center Maintenance Assessment District
31. Pacific Highlands Ranch Maintenance Assessment District
32. Park Village Maintenance Assessment District
33. Penasquitos East Maintenance Assessment District
34. Rancho Bernardo Maintenance Assessment District
35. Rancho Encantada Maintenance Assessment District
36. Remington Hills Maintenance Assessment District
37. Robinhood Ridge Maintenance Assessment District
38. Sabre Springs Maintenance Assessment District
39. Scripps – Miramar Ranch Maintenance Assessment District

- 40. Stonecrest Maintenance Assessment District
- 41. Streetlight District No. 1 Maintenance Assessment District
- 42. Talmadge Maintenance Assessment District
- 43. Tierrasanta Maintenance Assessment District
- 44. Torrey Highlands Maintenance Assessment District
- 45. Torrey Hills Maintenance Assessment District
- 46. University Heights Maintenance Assessment District
- 47. Washington Street Maintenance Assessment District
- 48. Webster/Federal Boulevard Maintenance Assessment District

WHEREAS, the Reports conform to the above-referenced authorities and have been duly considered by this Council; NOW, THEREFORE,

BE IT RESOLVED, by the Council of the City of San Diego, that the Reports submitted in connection with the Maintenance Assessment Districts and filed in the office of the City Clerk as follows are hereby approved.

Maintenance Assessment District

Document Number


Bay Terraces – Honey Drive	RR- <u>303963</u> - 1
Bay Terraces - Parkside	RR- <u>303963</u> - 2
Bird Rock	RR- <u>303963</u> - 3
Black Mountain Ranch North	RR- <u>303963</u> - 4
Black Mountain Ranch South	RR- <u>303963</u> - 5
Calle Cristobal	RR- <u>303963</u> - 6
Camino Santa Fe	RR- <u>303963</u> - 7
Campus Point	RR- <u>303963</u> - 8
Carmel Mountain Ranch	RR- <u>303963</u> - 9
Carmel Valley	RR- <u>303963</u> - 10
Carmel Valley Neighborhood 10	RR- <u>303963</u> - 11
Coral Gate	RR- <u>303963</u> - 12
Coronado View	RR- <u>303963</u> - 13

Del Mar Terraces	RR- <u>303963</u> - 14
Eastgate Technology Park	RR- <u>303963</u> - 15
El Cajon Boulevard	RR- <u>303963</u> - 16
First San Diego River Improvement Project	RR- <u>303963</u> - 17
Gateway Center East	RR- <u>303963</u> - 18
Genesee/ North Torrey Pines Road	RR- <u>303963</u> - 19
Hillcrest	RR- <u>303963</u> - 20
Kings Row	RR- <u>303963</u> - 21
La Jolla Village Drive	RR- <u>303963</u> - 22
Liberty Station	RR- <u>303963</u> - 23
Linda Vista	RR- <u>303963</u> - 24
Mira Mesa	RR- <u>303963</u> - 25
Miramar Ranch North	RR- <u>303963</u> - 26
Mission Boulevard	RR- <u>303963</u> - 27
North Park	RR- <u>303963</u> - 28
Ocean View Hills	RR- <u>303963</u> - 29
Otay International Center	RR- <u>303963</u> - 30
Pacific Highlands Ranch	RR- <u>303963</u> - 31
Park Village	RR- <u>303963</u> - 32
Penasquitos East	RR- <u>303963</u> - 33
Rancho Bernardo	RR- <u>303963</u> - 34
Rancho Encantada	RR- <u>303963</u> - 35
Remington Hills	RR- <u>303963</u> - 36
Robinhood Ridge	RR- <u>303963</u> - 37
Sabre Springs	RR- <u>303963</u> - 38
Scripps – Miramar Ranch	RR- <u>303963</u> - 39
Stonecrest	RR- <u>303963</u> - 40
Streetlight District No. 1	RR- <u>303963</u> - 41
Talmadge	RR- <u>303963</u> - 42
Tierrasanta	RR- <u>303963</u> - 43
Torrey Highlands	RR- <u>303963</u> - 44
Torrey Hills	RR- <u>303963</u> - 45

University Heights
Washington Street
Webster/Federal Boulevard

RR- 303963 - 46
RR- 303963 - 47
RR- 303963 - 48


APPROVED: MICHAEL J. AGUIRRE, City Attorney

By 
Kimberly K. Kaelin
Deputy City Attorney

KKK:nda
07/08/08
Or.Dept:P&R
R-2008-47
MMS#6468
Comp. R-2009-48

I hereby certify that the foregoing Resolution was passed by the Council of the City of San Diego, at this meeting of JUL 22 2008.

ELIZABETH S. MALAND
City Clerk

By 
Deputy City Clerk

Approved: 7-29-08
(date)


JERRY SANDERS, Mayor

Vetoed: _____
(date)

JERRY SANDERS, Mayor

3336
1E,

RESOLUTION NUMBER R- 303964

DATE OF FINAL PASSAGE JUL 29 2008

A RESOLUTION OF THE COUNCIL OF THE CITY OF SAN DIEGO: 1) DECLARING THE INTENT TO LEVY AND COLLECT FISCAL YEAR 2009 ANNUAL ASSESSMENTS ON MAINTENANCE ASSESSMENT DISTRICTS; AND 2) TO AUTHORIZE APPROPRIATION AND EXPENDITURE OF FUNDS THEREFORE.

WHEREAS, pursuant to the Landscape and Lighting Act of 1972 (California Streets and Highways Code sections 22500 *et seq.*) and San Diego Municipal Code Chapter 6, Article 5, Division 2 [Law], an assessment engineer has prepared and submitted written reports [Reports] for the following Maintenance Assessment Districts [Districts] which are on file with the Office of the City Clerk as follows:

<u>Maintenance Assessment District</u>	<u>Document Number</u>
Bay Terraces – Honey Drive	RR- <u>303963</u> - 1
Bay Terraces - Parkside	RR- <u>303963</u> - 2
Bird Rock	RR- <u>303963</u> - 3
Black Mountain Ranch North	RR- <u>303963</u> - 4
Black Mountain Ranch South	RR- <u>303963</u> - 5
Calle Cristobal	RR- <u>303963</u> - 6
Camino Santa Fe	RR- <u>303963</u> - 7
Campus Point	RR- <u>303963</u> - 8
Carmel Mountain Ranch	RR- <u>303963</u> - 9
Carmel Valley	RR- <u>303963</u> - 10
Carmel Valley Neighborhood 10	RR- <u>303963</u> - 11
Coral Gate	RR- <u>303963</u> - 12
Coronado View	RR- <u>303963</u> - 13
Del Mar Terraces	RR- <u>303963</u> - 14
Eastgate Technology Park	RR- <u>303963</u> - 15
El Cajon Boulevard	RR- <u>303963</u> - 16
First San Diego River Improvement Project	RR- <u>303963</u> - 17

Gateway Center East	RR- <u>303963</u> -18
Genesee/ North Torrey Pines Road	RR- <u>303963</u> -19
Hillcrest	RR- <u>303963</u> -20
Kings Row	RR- <u>303963</u> -21
La Jolla Village Drive	RR- <u>303963</u> -22
Liberty Station	RR- <u>303963</u> -23
Linda Vista	RR- <u>303963</u> -24
Mira Mesa	RR- <u>303963</u> -25
Miramar Ranch North	RR- <u>303963</u> -26
Mission Boulevard	RR- <u>303963</u> -27
North Park	RR- <u>303963</u> -28
Ocean View Hills	RR- <u>303963</u> -29
Otay International Center	RR- <u>303963</u> -30
Pacific Highlands Ranch	RR- <u>303963</u> -31
Park Village	RR- <u>303963</u> -32
Penasquitos East	RR- <u>303963</u> -33
Rancho Bernardo	RR- <u>303963</u> -34
Rancho Encantada	RR- <u>303963</u> -35
Remington Hills	RR- <u>303963</u> -36
Robinhood Ridge	RR- <u>303963</u> -37
Sabre Springs	RR- <u>303963</u> -38
Scripps – Miramar Ranch	RR- <u>303963</u> -39
Stonecrest	RR- <u>303963</u> -40
Streetlight District No. 1	RR- <u>303963</u> -41
Talmadge	RR- <u>303963</u> -42
Tierrasanta	RR- <u>303963</u> -43
Torrey Highlands	RR- <u>303963</u> -44
Torrey Hills	RR- <u>303963</u> -45
University Heights	RR- <u>303963</u> -46
Washington Street	RR- <u>303963</u> -47
Webster/Federal Boulevard	RR- <u>303963</u> -48

WHEREAS, pursuant to Resolution number R- 303963, the City Council of the City of San Diego approved the Reports in connection with each District; and

WHEREAS, the general location of each district is designated by its descriptive name of the District, and is more specifically described as all that real property in the City of San Diego included within the exterior boundary lines of the assessment diagrams, excepting there from all public streets, roads, alleys, avenues and highways. Such assessment diagrams are included in each Report on file with the office of the City Clerk as described herein, and such diagrams and Reports shall govern for all details as to the extent of boundaries of the Districts; NOW, THEREFORE,

BE IT RESOLVED, by the Council of the City of San Diego, that the Council hereby authorizes the levy and collection of assessments in the City for the fiscal year 2009 pursuant to the provisions of the California Streets and Highways Code sections 22500 *et seq.* and San Diego Municipal Code Chapter 6, Article 5, Division 2 [Law] to pay a proscribed portion of the cost of future maintenance of improvements. These improvements are more generally described in each assessment engineer report [Report], submitted in connection with the Maintenance Assessment Districts [Districts] and on file in the office of the City Clerk as described herein.

BE IT FURTHER RESOLVED, that a full description of the improvements, the boundaries of the assessment district and any zones therein, and the proposed assessments upon assessable lots and parcels of land within the District are described in the Reports submitted in connection with the Districts on file in the office of the City Clerk as described herein.

BE IT FURTHER RESOLVED, that the maintenance and expense of the contemplated maintenance are made chargeable upon the Districts, and the Council declares that certain properties within the Districts receive special benefit from the maintenance of the improvements.

BE IT FURTHER RESOLVED, that those properties within the Districts which receive a special benefit from the maintenance shall be assessed for the total amount of the maintenance costs of the Districts, plus incidental expenses thereto, to be received by the individual parcels of real property within the Districts.

BE IT FURTHER RESOLVED, that City staff may order a portion of the costs of maintenance for City-owned parcels, not to exceed \$201,701 to be paid by the City from appropriate funds.

BE IT FURTHER RESOLVED, the proposed budget for each District is as follows:


<u>Maintenance Assessment District</u>	<u>Amount</u>
1. Bay Terraces – Honey Drive	\$ 10,142
2. Bay Terraaces - Parkside	\$ 34,311
3. Bird Rock	\$ 145,092
4. Black Mountain Ranch North	\$ 191,492
5. Black Mountain Ranch South	\$ 0
6. Calle Cristobal	\$ 190,914
7. Camino Santa Fe	\$ 237,835
8. Campus Point	\$ 24,769
9. Carmel Mountain Ranch	\$ 287,643
10. Carmel Valley	\$ 1,774,950
11. Carmel Valley Neighborhood 10	\$ 179,956
12. Coral Gate	\$ 101,833
13. Coronado View	\$ 18,757
14. Del Mar Terraces	\$ 65,427
15. Eastgate Technology Park	\$ 136,875
16. El Cajon Boulevard	\$ 292,558
17. First San Diego River Improvement Project	\$ 207,375
18. Gateway Center East	\$ 173,603
19. Genesee/ North Torrey Pines Rd	\$ 423,523
20. Hillcrest	\$ 15,118

21. Kings Row	\$ 5,984
22. La Jolla Village Drive	\$ 33,199
23. Liberty Station	\$ 66,205
24. Linda Vista	\$ 150,080
25. Mira Mesa	\$ 644,383
26. Miramar Ranch North	\$ 1,063,150
27. Mission Boulevard	\$ 45,124
28. North Park	\$ 333,734
29. Ocean View Hills	\$ 532,098
30. Otay International Center	\$ 227,179
31. Pacific Highlands Ranch	\$ 124,616
32. Park Village	\$ 245,223
33. Penasquitos East	\$ 213,698
34. Rancho Bernardo	\$ 364,421
35. Rancho Encantada	\$ 0
36. Remington Hills	\$ 0
37. Robinhood Ridge	\$ 86,174
38. Sabre Springs	\$ 98,069
39. Scripps-Miramar Ranch	\$ 870,880
40. Stonecrest	\$ 473,102
41. Streetlight District No. 1	\$ 334,394
42. Talmadge	\$ 142,316
43. Tierrasanta	\$ 637,044
44. Torrey Highlands	\$ 368,976
45. Torrey Hills	\$ 1,028,936
46. University Heights	\$ 37,399
47. Washington Street	\$ 39,325
48. Webster/Federal Boulevard	\$ 0

BE IT FURTHER RESOLVED, that reference is hereby made to the Reports for a statement of the assessments upon assessable lots and parcels of land within the Districts.

BE IT FURTHER RESOLVED, that the City Auditor and Comptroller is authorized to appropriate and expend Maintenance Assessment District funds for Fiscal Year 2009 in an amount as described for each district herein.


APPROVED: MICHAEL J. AGUIRRE, City Attorney

By 
Kimberly K. Kaelin
Deputy City Attorney

KKK:nda
07/08/08
Or.Dept: P&R
R-2008-48
MMS#6468
Comp. R-2009-47

I hereby certify that the foregoing Resolution was passed by the Council of the City of San Diego, at this meeting of JUL 22 2008.

ELIZABETH S. MALAND
City Clerk

By 
Deputy City Clerk

Approved: 7-29-08
(date)


JERRY SANDERS, Mayor

Vetoed: _____
(date)

JERRY SANDERS, Mayor