

RESOLUTION NUMBER R- 305143

DATE OF FINAL PASSAGE JUL 31 2009

A RESOLUTION ESTABLISHING AN UNDERGROUND UTILITY DISTRICT FOR SAN VICENTE STREET (SAN VICENTE COURT TO ASHMORE LANE) FINANCED THROUGH THE CITY OF SAN DIEGO UNDERGROUNDING SURCHARGE FUND.

WHEREAS, by Resolution No. R- 305032, a public hearing was called for on JUL 27 2009, at the hour of 2:00 p.m. in the Council Chambers of the City Administration Building, 202 C Street, San Diego, California, to determine whether the public health, safety, or general welfare requires the removal of poles, overhead wires, and associated structures and the underground installation of wires and facilities for supplying electric, communication, community antenna television or similar or associated service within certain areas of the City of San Diego more particularly described as follows [the District]:

- Lots 99, 132, 133, 166, 167 & 200 of Map LOMITA VILLAGE UNIT NO. 1, Subdivision No. 2915.
- Lots 230, 231, 248, 265, 305, 313, 314, 348, 351 through 358 of Map LOMITA VILLAGE UNIT NO. 2, Subdivision No. 2931.
- Lots 359 through 361 & 415 through 418 & 450 through 452 of Map LOMITA VILLAGE UNIT NO. 3, Subdivision No. 2941.
- Lots 529, 546, 547 & 573 through 581 & 648 of Map LOMITA VILLAGE UNIT NO. 4, Subdivision No. 2952.
- Lots 932, 933, 966 & 967 of Map LOMITA VILLAGE UNIT NO. 6, Subdivision No. 2991.

- Lots 1268 through 1277 of Map HIGHLAND PARK ESTATES UNIT NO. 12,
Subdivision No. 4858.

Said district shall also include the following public rights of way:

- SAN VICENTE STREET between a line from the Southwesterly corner of 7844 San Vicente St. & the Northwesterly corner of 7829 San Vicente St. to a line from the Northeasterly corner of 671 Billow Dr. to the Southeasterly corner of 701 Billow Dr.
- RYTKO STREET between a line from the Northeasterly corner of 704 Rytko St. & the Northwesterly corner of 705 Rytko St. to a line from the Southeasterly corner of 666 Rytko St. to the Southeasterly corner of 665 Rytko St.
- BONSALL STREET between a line parallel to and +/- 94 feet North of San Vicente Dr. to a line +/- 60 feet South of San Vicente Dr.
- GLENCOE DRIVE between a line parallel to and +/- 100 feet North of San Vicente Dr. to its intersection with San Vicente Dr.
- JACUMBA STREET between a line parallel to and +/- 70 feet North of San Vicente Dr. to its intersection with San Vicente Dr.
- NORM STREET between a line parallel to and +/- 100 feet South of San Vicente Dr. to its intersection with San Vicente Dr.
- SAWTELLE AVENUE between a line parallel to and +/- 60 feet North of San Vicente Dr. to a line +/- 69 feet South of San Vicente Dr.
- SUNNYSIDE AVENUE between a line parallel to and +/- 60 feet North of San Vicente Dr. to a line +/- 69 feet South of San Vicente Dr.
- ENCINITAS AVENUE between a line parallel to and +/- 60 feet North of San Vicente Dr. to a line +/- 69 feet South of San Vicente Dr.
- CARDIFF STREET between a line parallel to and +/- 60 feet North of San Vicente Dr. to a line +/- 69 feet South of San Vicente Dr.
- BILLOW DRIVE between a line parallel to and +/- 60 feet North of San Vicente Dr. to a line +/- 69 feet South of San Vicente Dr.

WHEREAS, Exhibit Attachment SAN VICENTE STREET UNDERGROUND
UTILITY DISTRICT Map, and Exhibit Attachment GENERAL BOUNDARY DESCRIPTION

FOR THE SAN VICENTE UNDERGROUND UTILITY DISTRICT (Pages 1 to 2) Legal

Description, depicts the above District with greater specificity; and

WHEREAS, notice of such hearing has been given by the Mayor to all affected property owners as defined in Chapter VI, Article 1, Division 5 of the San Diego Municipal Code, and the utilities concerned in the manner and for the time required by law; and

WHEREAS, such hearing has been duly and regularly held and all persons interested have been given an opportunity to be heard; NOW, THEREFORE,

BE IT RESOLVED, by the Council of the City of San Diego, as follows:


1. The City Council hereby finds and determines that the public health, safety, or general welfare requires the removal of poles, overhead wires, and associated overhead structures and the underground installation of wires and facilities for supplying electric, communication, community antenna television or similar or associated service within the areas set forth above and that pursuant to Chapter VI, Article 1, Division 5 of the San Diego Municipal Code, the above areas are hereby declared to be underground utility districts in the City of San Diego, and the maps and document referred to above are hereby incorporated as a part of this resolution.

2. The Mayor is hereby authorized to establish schedules for the underground conversion of all poles, overhead wires, and associates structures in said District.

3. The Mayor is hereby instructed to notify all affected persons as defined in Chapter VI, Article 1, Division 5 of the San Diego Municipal Code, and all affected utility companies of the adoption of this resolution within fifteen days after date of adoption. The Mayor shall further notify affected persons as defined in Chapter VI, Article 1, Division 5 of the San Diego Municipal Code of the necessity that if they desire to continue to receive electric, communication, community antenna television or similar or associated service, they shall permit


the installation of all necessary facility changes on their premises, or provide such changes at their own expense, so as to receive underground service from the lines relocated underground of the supplying utility company subject to applicable rules, regulations, and tariffs of the respective utility company on file with the Public Utilities Commission of the State of California (as of the date of the adoption of this resolution) and subject to all other applicable requirements of State law and City ordinances. The Mayor's notification shall be in the manner provided in Chapter VI, Article 1, Division 5 of the San Diego Municipal Code.

APPROVED: JAN GOLDSMITH, City Attorney

By 
Ryan Kohut
Deputy City Attorney

RK:sc
06/24/09
Or.Dept:E&CP
R-2009-1342

I hereby certify that the foregoing Resolution was passed by the Council of the City of San Diego, at this meeting of JUL 27 2009.

ELIZABETH S. MALAND
City Clerk
By 
Deputy City Clerk

Approved: 7-31-09
(date)

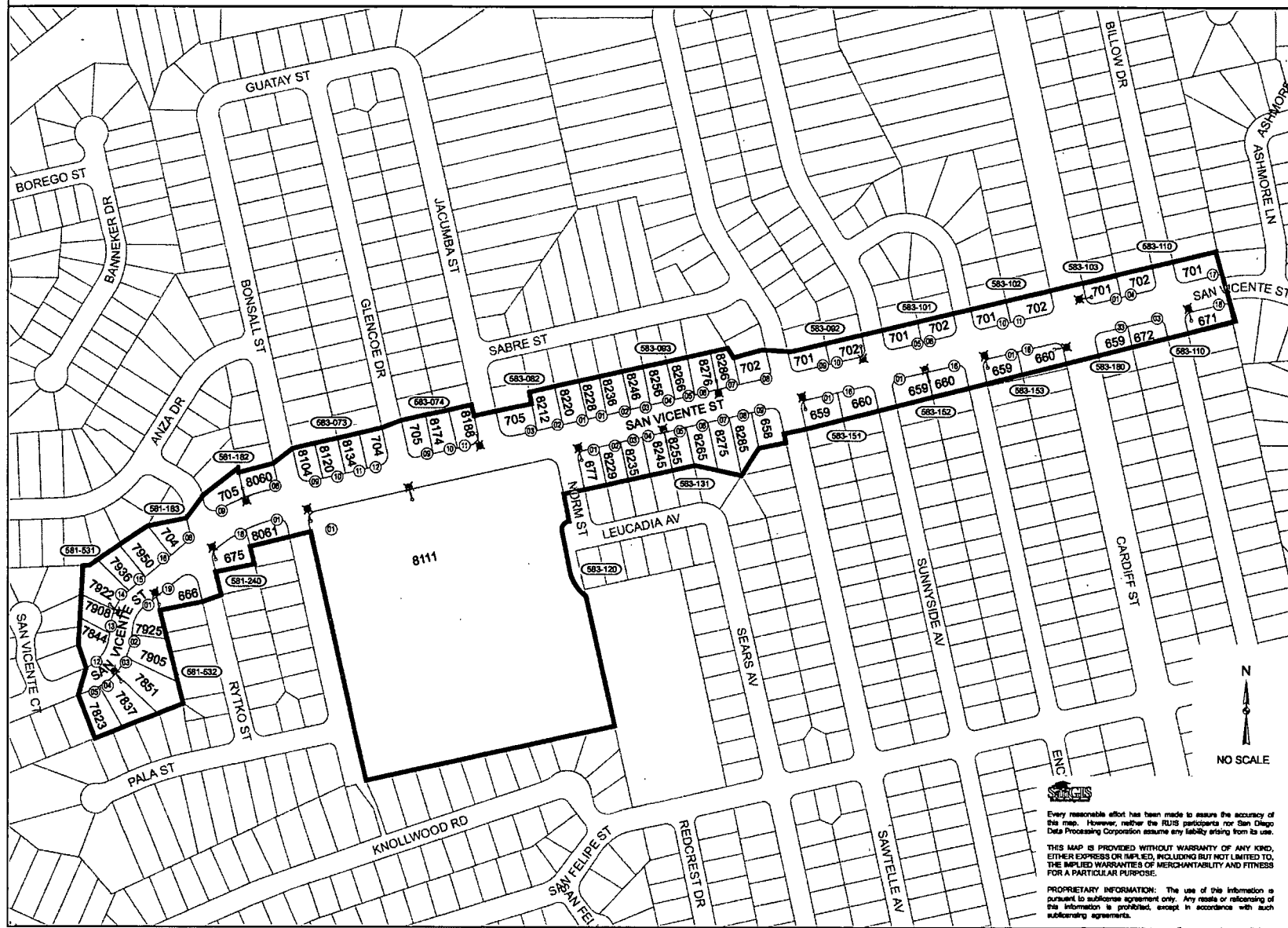

JERRY SANDERS, Mayor

Vetoed: _____
(date)

JERRY SANDERS, Mayor

R-305143

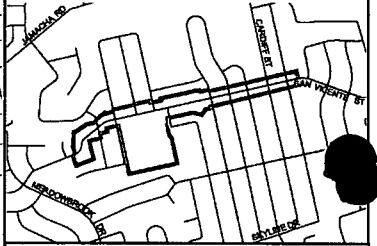
SAN VICENTE ST (SAN VICENTE CT TO ASHMORE LN) UNDERGROUND UTILITY DISTRICT



LEGEND

- PROJECT BOUNDARY
- PARCELS
- PROPOSED STREET LIGHTS
- ASSESSOR'S BOOK & PAGE NO.
- ASSESSOR'S PARCEL NO.
- ADDRESS

VICINITY MAP



SAN VICENTE ST (SAN VICENTE CT TO ASHMORE LN) UNDERGROUND UTILITY DISTRICT

CITY OF SAN DIEGO, CALIFORNIA
ENGINEERING AND CAPITAL PROJECTS DEPARTMENT
DISTRICT 10 (S&E/ET)

PROJECT NO. 370349

DESCRIPTION	BY	APPROVED	DATE	FILED	DESCRIPTION
PLT	01/22/08	AMS			PROJECT APPROVAL
					COUNTY CERTIFICATION
					188-1748
					LARGEST CLEARANCE
CONTRACTOR		DATE ISSUED			34815-D
INSPECTOR		DATE COMPLETED			

Every reasonable effort has been made to ensure the accuracy of this map. However, neither the EUS participants nor San Diego Data Processing Corporation assume any liability arising from its use.

THIS MAP IS PROVIDED WITHOUT WARRANTY OF ANY KIND, EITHER EXPRESS OR IMPLIED, INCLUDING BUT NOT LIMITED TO, THE IMPLIED WARRANTIES OF MERCHANTABILITY AND FITNESS FOR A PARTICULAR PURPOSE.

PROPRIETARY INFORMATION: The use of this information is pursuant to a subscription agreement only. Any resale or retransmission of this information is prohibited, except in accordance with such subscription agreements.

**GENERAL BOUNDARY DESCRIPTION FOR THE SAN VICENTE STREET
UNDERGROUND UTILITY DISTRICT**

The SAN VICENTE STREET UNDERGROUND UTILITY DISTRICT shall be established to include the following described parcels:

Lots 99, 132, 133, 166, 167 & 200 of Map LOMITA VILLAGE UNIT NO. 1, Subdivision No. 2915.

Lots 230, 231, 248, 265, 305, 313, 314, 348, 351 through 358 of Map LOMITA VILLAGE UNIT NO. 2, Subdivision No. 2931.

Lots 359 through 361 & 415 through 418 & 450 through 452 of Map LOMITA VILLAGE UNIT NO. 3, Subdivision No. 2941.

Lots 529, 546, 547 & 573 through 581 & 648 of Map LOMITA VILLAGE UNIT NO. 4, Subdivision No. 2952.

Lots 932, 933, 966 & 967 of Map LOMITA VILLAGE UNIT NO. 6, Subdivision No. 2991.

Lots 1268 through 1277 of Map HIGHLAND PARK ESTATES UNIT NO. 12, Subdivision No. 4858.

Said district shall also include the following public rights of way:

SAN VICENTE STREET between a line from the Southwesterly corner of 7844 San Vicente St. & the Northwesterly corner of 7829 San Vicente St. to a line from the Northeasterly corner of 671 Billow Dr. to the Southeasterly corner of 701 Billow Dr.

RYTKO STREET between a line from the Northeasterly corner of 704 Rytko St. & the Northwesterly corner of 705 Rytko St. to a line from the Southeasterly corner of 666 Rytko St. to the Southeasterly corner of 665 Rytko St.

BONSALL STREET between a line parallel to and +/- 94 feet North of San Vicente Dr. to a line +/- 60 feet South of San Vicente Dr.

GLENCOE DRIVE between a line parallel to and +/- 100 feet North of San Vicente Dr. to its intersection with San Vicente Dr.

R- 305143

JACUMBA STREET between a line parallel to and +/- 70 feet North of San Vincente Dr. to its intersection with San Vincente Dr.

NORM STREET between a line parallel to and +/- 100 feet South of San Vincente Dr. to its intersection with San Vincente Dr.

SAWTELLE AVENUE between a line parallel to and +/- 60 feet North of San Vincente Dr. to a line +/- 69 feet South of San Vincente Dr.

SUNNYSIDE AVENUE between a line parallel to and +/- 60 feet North of San Vincente Dr. to a line +/- 69 feet South of San Vincente Dr.

ENCINITAS AVENUE between a line parallel to and +/- 60 feet North of San Vincente Dr. to a line +/- 69 feet South of San Vincente Dr.

CARDIFF STREET between a line parallel to and +/- 60 feet North of San Vincente Dr. to a line +/- 69 feet South of San Vincente Dr.

BILLOW DRIVE between a line parallel to and +/- 60 feet North of San Vincente Dr. to a line +/- 69 feet South of San Vincente Dr.

R-305143