

RESOLUTION NUMBER R- 305145

DATE OF FINAL PASSAGE ~~JUL 31 2009~~

A RESOLUTION ESTABLISHING AN UNDERGROUND UTILITY DISTRICT FOR LA JOLLA SCENIC DRIVE (SUGARMAN DRIVE TO VIA POSADA) FINANCED THROUGH THE CITY OF SAN DIEGO UNDERGROUNDING SURCHARGE FUND.

WHEREAS, by Resolution No. R- 305034, a public hearing was called for on JUL 27, 2009, at the hour of 2:00 p.m. in the Council Chambers of the City Administration Building, 202 C Street, San Diego, California, to determine whether the public health, safety, or general welfare requires the removal of poles, overhead wires, and associated structures and the underground installation of wires and facilities for supplying electric, communication, community antenna television or similar or associated service within certain areas of the City of San Diego more particularly described as follows [the District]:

- Lot 1 of Map MIRANDON HILL, Subdivision Map No. 3098.
- Lot 1 of Map HARMON HILL, Subdivision Map No. 3241.
- Lot 1 of Map BOONE SUB, Subdivision Map No. 3714.
- Lots 1 & 2 of Map EVARTS HILL, Subdivision Map No. 4250.
- Lots 1 through 8 of Map LA JOLLA SCENIC HEIGHTS, Subdivision Map No. 4382.
- Lots 1 & 2 of Map LA JOLLA SCENIC RIDGE, Subdivision Map No. 5183.

Said district shall also include the following public right of way:

- LA JOLLA SCENIC DRIVE from its intersection with Sugarman Dr. to its Intersection with Via Posada.

WHEREAS, Exhibit Attachment LAJOLLA SCENIC DRIVE UNDERGROUND UTILITY DISTRICT Map, and Exhibit Attachment GENERAL BOUNDARY DESCRIPTION

FOR THE LAJOLLA SCENIC DRIVE UNDERGROUND UTILITY DISTRICT Legal

Description, depicts the above District with greater specificity; and

WHEREAS, notice of such hearing has been given by the Mayor to all affected property owners as defined in Chapter VI, Article 1, Division 5 of the San Diego Municipal Code, and the utilities concerned in the manner and for the time required by law; and

WHEREAS, such hearing has been duly and regularly held and all persons interested have been given an opportunity to be heard; NOW, THEREFORE,

BE IT RESOLVED, by the Council of the City of San Diego, as follows:


1. The City Council hereby finds and determines that the public health, safety, or general welfare requires the removal of poles, overhead wires, and associated overhead structures and the underground installation of wires and facilities for supplying electric, communication, community antenna television or similar or associated service within the areas set forth above and that pursuant to Chapter VI, Article 1, Division 5 of the San Diego Municipal Code, the above areas are hereby declared to be underground utility districts in the City of San Diego, and the maps and document referred to above are hereby incorporated as a part of this resolution.

2. The Mayor is hereby authorized to establish schedules for the underground conversion of all poles, overhead wires, and associated structures in said District.

3. The Mayor is hereby instructed to notify all affected persons as defined in Chapter VI, Article 1, Division 5 of the San Diego Municipal Code, and all affected utility companies of the adoption of this resolution within fifteen days after date of adoption. The Mayor shall further notify affected persons as defined in Chapter VI, Article 1, Division 5 of the San Diego Municipal Code of the necessity that if they desire to continue to receive electric, communication, community antenna television or similar or associated service, they shall permit


the installation of all necessary facility changes on their premises, or provide such changes at their own expense, so as to receive underground service from the lines relocated underground of the supplying utility company subject to applicable rules, regulations, and tariffs of the respective utility company on file with the Public Utilities Commission of the State of California (as of the date of the adoption of this resolution) and subject to all other applicable requirements of State law and City ordinances. The Mayor's notification shall be in the manner provided in Chapter VI, Article 1, Division 5 of the San Diego Municipal Code.

APPROVED: JAN GOLDSMITH, City Attorney

By   
Ryan Kohut  
Deputy City Attorney

RK:sc  
06/24/09  
Or.Dept:E&CP  
R-2009-1337

I hereby certify that the foregoing Resolution was passed by the Council of the City of San Diego, at this meeting of JUL 27 2009.

ELIZABETH S. MALAND  
City Clerk  
By   
Deputy City Clerk

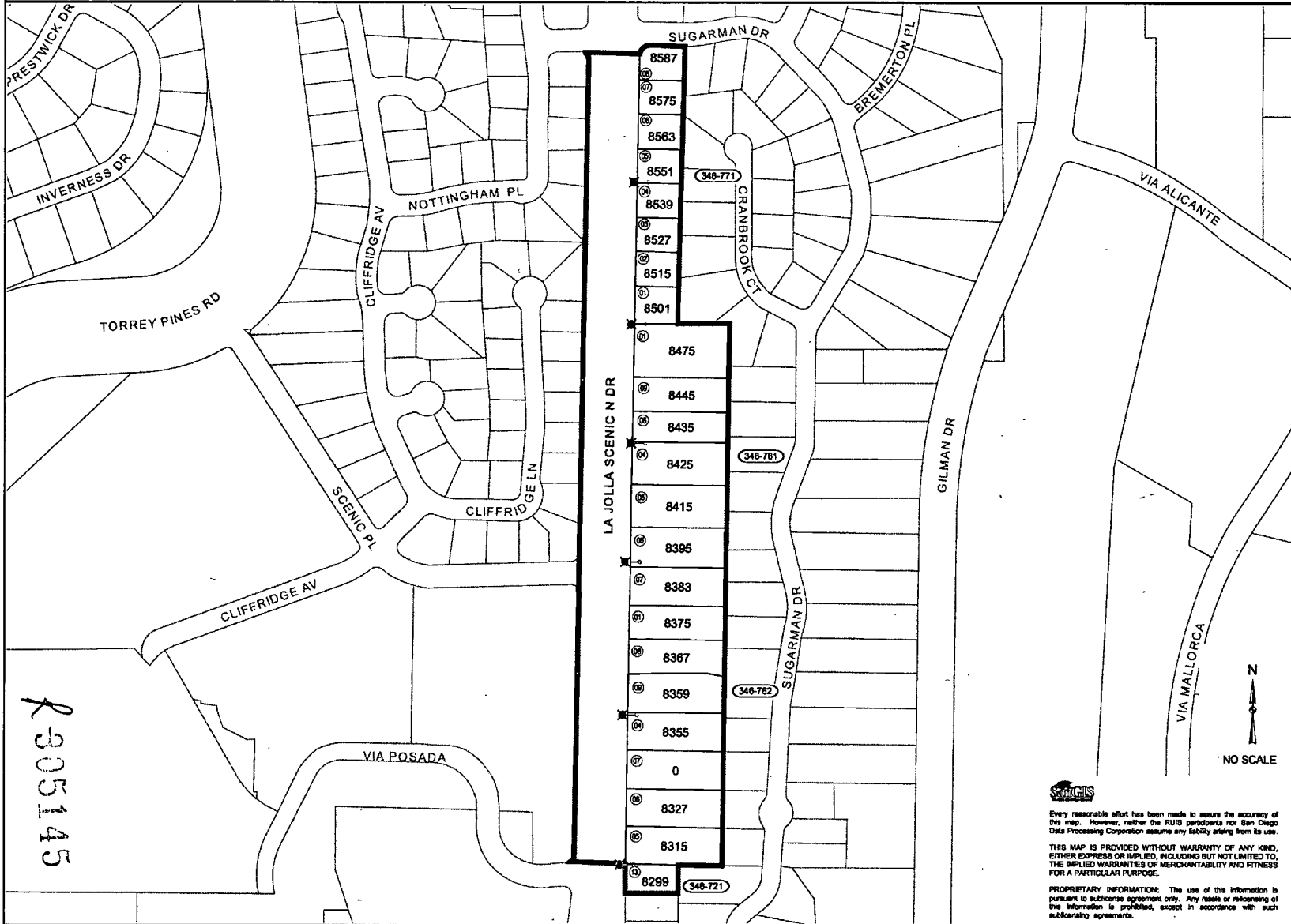
Approved: 7-3-09  
(date)

  
JERRY SANDERS, Mayor

Vetoed: \_\_\_\_\_  
(date)

\_\_\_\_\_  
JERRY SANDERS, Mayor

# LA JOLLA SCENIC DRIVE (SUGARMAN DR TO VIA POSADA) UNDERGROUND UTILITY DISTRICT



R305145

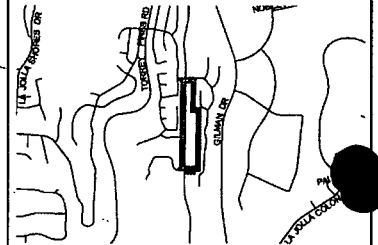


ENGINEERING & CAPITAL PROJECTS

### LEGEND

- PROJECT BOUNDARY
- PARCELS
- PROPOSED STREET LIGHTS
- 123456 ASSESSOR'S BOOK & PAGE NO.
- 7 ASSESSOR'S PARCEL NO.
- 1234 ADDRESS

### VICINITY MAP



### LA JOLLA SCENIC DRIVE (SUGARMAN DR TO VIA POSADA) UNDERGROUND UTILITY DISTRICT

CITY OF SAN DIEGO, CALIFORNIA  
ENGINEERING AND CAPITAL PROJECTS DEPARTMENT  
(SHEET 1 OF 1 SHEETS)

W/O  
NO. 370348

DESCRIPTION		BY	APPROVED	DATE	FILED	REVISION/STATUS
REVISED	03/2/00	AME				PRELIMINARY
						CONTRACT IDENTIFICATION
						252-1895
						LA JOLLA SCENIC DRIVE
CONTRACTOR	DATE STARTED	DATE COMPLETED	34810-D			



Every reasonable effort has been made to ensure the accuracy of this map. However, neither the RUID participants nor San Diego Data Processing Corporation assume any liability arising from its use.

THIS MAP IS PROVIDED WITHOUT WARRANTY OF ANY KIND, EITHER EXPRESS OR IMPLIED, INCLUDING BUT NOT LIMITED TO, THE IMPLIED WARRANTIES OF MERCHANTABILITY AND FITNESS FOR A PARTICULAR PURPOSE.

PROPRIETARY INFORMATION: The use of this information is pursuant to a sublicense agreement only. Any resale or misappropriation of this information is prohibited, except in accordance with such sublicense agreements.

**GENERAL BOUNDARY DESCRIPTION FOR LA JOLLA SCENIC DRIVE  
UNDERGROUND UTILITY DISTRICT**

The LA JOLLA SCENIC DRIVE UNDERGROUND UTILITY DISTRICT shall be established to include the following described parcels:

Lot 1 of Map MIRANDON HILL, Subdivision Map No. 3098.

Lot 1 of Map HARMON HILL, Subdivision Map No. 3241.

Lot 1 of Map BOONE SUB, Subdivision Map No. 3714.

Lots 1 & 2 of Map EVARTS HILL, Subdivision Map No. 4250.

Lots 1 through 8 of Map LA JOLLA SCENIC HEIGHTS, Subdivision Map No. 4382.

Lots 1 & 2 of Map LA JOLLA SCENIC RIDGE, Subdivision Map No. 5183.

Said district shall also include the following public right of way:

LA JOLLA SCENIC DRIVE from its intersection with Sugarman Dr. to its intersection with Via Posada.