

RESOLUTION NUMBER R- 306770

DATE OF FINAL PASSAGE APR 19 2011

A RESOLUTION OF INTENTION SPECIFYING THE TIME AND PLACE OF HEARING FOR EASEMENT VACATION NO. 826905 FOR THE FLOWER HILL PROMENADE PROJECT NO. 172026

WHEREAS, the affected property owner has requested that 15-foot wide water easement located within Parcel 1 and 2 of Parcel Map No. 20470, north of Via De La Valle, east of Interstate 5, and west of San Andres Drive as dedicated to the City of San Diego, recorded October 23, 1975 as Document No. 75-293687, as shown on Parcel Map No. 20470, recorded in The Office of County Recorder, San Diego County, on April 17, 2008, together with a 15-foot wide water easement acquired per the easement exchange pursuant to City Council Resolution No. 219240, adopted September 7, 1977, and as shown on City Drawing No. 16259-D, be vacated as Easement Vacation No. 826905; and

WHEREAS, under Charter Section 280(a)(2), this resolution is not subject to veto by the Mayor because this matter requires the City Council to act as a quasi-judicial body, a public hearing was required by law implicating due process rights of individuals affected by the decision, and the Council was required by law to consider evidence at the hearing and to make legal findings based on the evidence presented; NOW THEREFORE,


BE IT RESOLVED, by the Council of the City of San Diego, as follows:

1. That the City Council declares that it intends to vacate water easements, being described as Easement Vacation No. 826905, described in the legal description marked as Exhibit "A," and as more particularly shown on Drawing No. 36393-B marked as Exhibit "B."

2. That Easement Vacation No. 826905 is being conducted under Division 9, Part 3, Chapter 3 of the California Streets and Highways Code, and Chapter 12, Article 5, Division 10, of the San Diego Municipal Code.

3. That the City Council will hold a public hearing for the vacation of the above-mentioned water easement on April 19, 2011 at 2:00 p.m. in the City Council Chambers located at 202 "C" Street, San Diego, CA 92101.

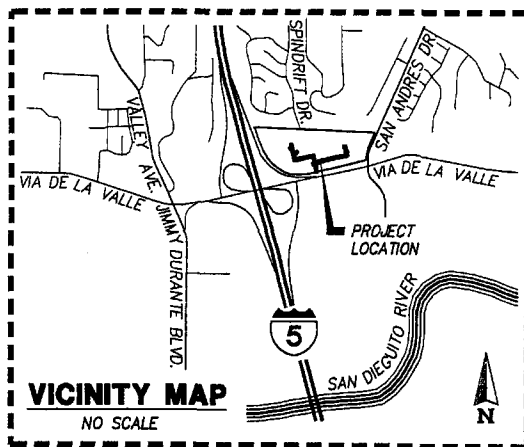
APPROVED: JAN I. GOLDSMITH, City Attorney

By 

Nina Fain
Deputy City Attorney

NF:js
03/08/2011
Or.Dept:DSD
R-2011-769
PL#2010-00941

0
1
2
3
4
5
6
7
8
9
10
11
12
13



ASSESSOR'S PARCEL NO.'S:


298-490-43 & 44

REFERENCE DRAWINGS:

- PARCEL MAP NO. 20470
- DWG. NO. 16259-D

LEGEND:

INDICATES 15' WIDE WATER EASEMENT GRANTED TO THE CITY OF SAN DIEGO PER DOCUMENT RECORDED OCTOBER 23, 1975 AS FILE NO. 75-293687, O.R. AND AS SHOWN ON PARCEL MAP NO. 20470, TOGETHER WITH 15' WIDE WATER EASEMENT ACQUIRED PER THE EASEMENT EXCHANGE PURSUANT TO CITY COUNCIL RESOLUTION NO. 219240 ADOPTED SEPTEMBER 7, 1977 AND AS SHOWN ON CITY DRAWING NO. 16259-D; VACATED.
AREA = 0.370 ACRE



GARY L. HUS, L.S. 7019 DATE



PROJECT DESIGN CONSULTANTS
 Planning | Landscape Architecture | Engineering | Survey
 701 B Street, Suite 800 San Diego, CA 92101
 619.235.6471 Tel 619.234.0349 Fax

WATER EASEMENT VACATION
 IN PARCEL 1 AND 2 OF PARCEL MAP NO. 20470

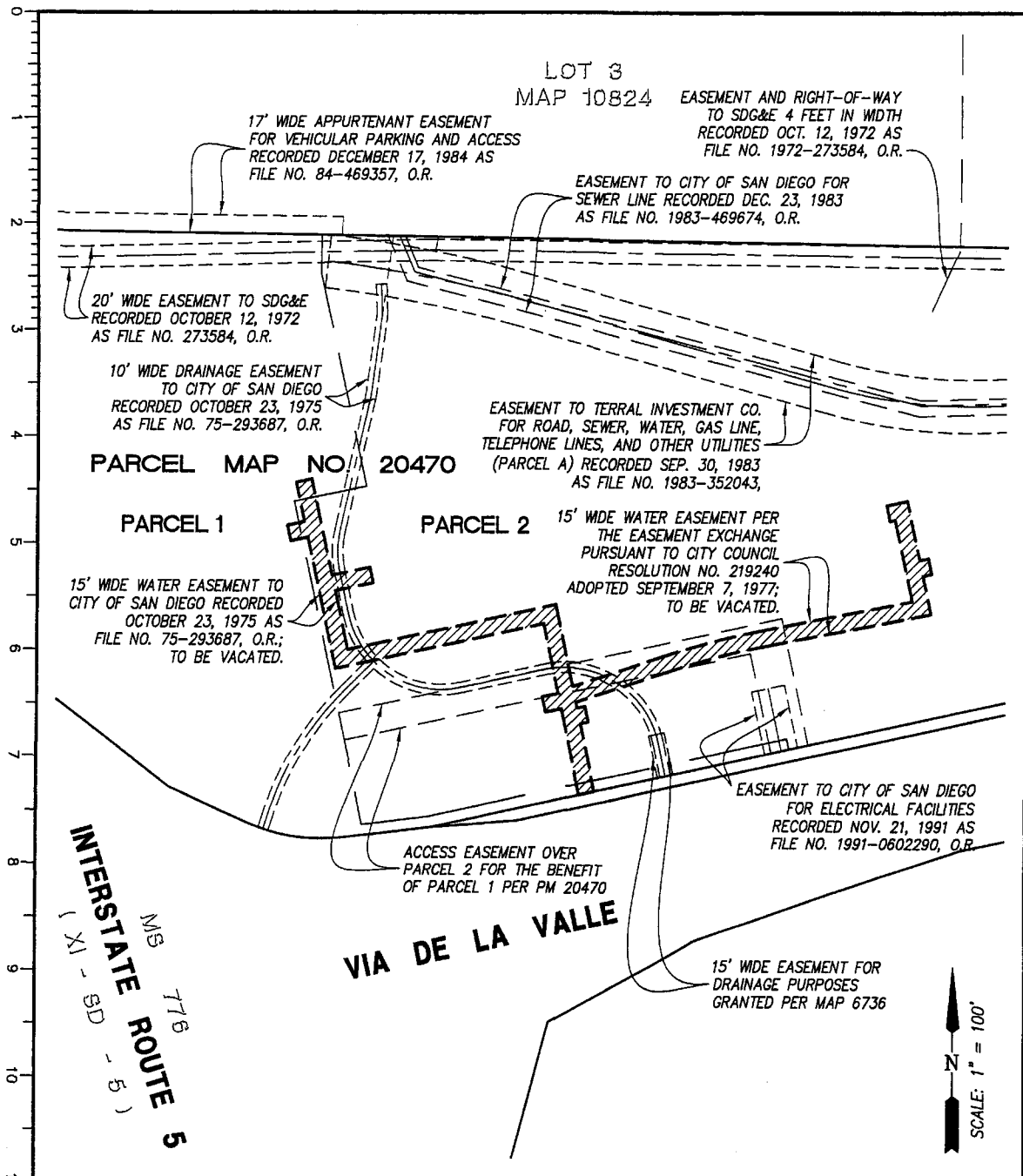
DESCRIPTION	BY	APPRVD.	DATE	FILMED
ORIGINAL	PDC			

CITY OF SAN DIEGO, CALIFORNIA
 SHEET 1 OF 2 SHEETS

FOR CITY ENGINEER DATE

P.T.S. NO. 172026
 1936-6251
 CCS83 COORDINATES
 296-1691
 LAMBERT COORDINATE

-1-B



PROJECT DESIGN CONSULTANTS
 Planning | Landscape Architecture | Engineering | Survey
 701 B Street, Suite 600 San Diego, CA 92101
 619.236.8471 Tel 619.234.0348 Fax

WATER EASEMENT VACATION
 IN PARCEL 1 AND 2 OF PARCEL MAP NO. 20470

DESCRIPTION	BY	APPRVD.	DATE	FILMED	CITY OF SAN DIEGO, CALIFORNIA		P.T.S. NO.
ORIGINAL	PDC				SHEET 2 OF 2 SHEETS		172026
					FOR CITY ENGINEER		1936-6251
					DATE		CCS83 COORDINATES
							296-1691
							LAMBERT COORDINATE
							-2-B

R-306770