

ORDINANCE NUMBER O- 20312 (NEW SERIES)

DATE OF FINAL PASSAGE OCT 29 2013

AN ORDINANCE AMENDING CHAPTER 12, ARTICLE 6, DIVISION 7 OF THE SAN DIEGO MUNICIPAL CODE BY AMENDING SECTION 126.0704; BY AMENDING CHAPTER 13, ARTICLE 1, DIVISION 4 BY AMENDING SECTIONS 131.0405, 131.0422, 131.0423, 131.0431, 131.0449, AND DELETING SECTION 131.0451; BY AMENDING CHAPTER 13, ARTICLE 1, DIVISION 5 BY AMENDING SECTIONS 131.0502, 131.0503, 131.0504, 131.0505, 131.0507, 131.0522, 131.0531, 131.0540, AND 131.0546; BY AMENDING CHAPTER 13, ARTICLE 2, DIVISION 4 BY AMENDING SECTIONS 132.0402 AND 132.0403, AND BY ADDING A NEW SECTION 132.0404; BY AMENDING CHAPTER 14, ARTICLE 2, DIVISION 5 BY AMENDING SECTION 142.0530, AND BY DELETING CHAPTER 15, ARTICLE 2, DIVISION 1, DIVISION 2, DIVISION 3, AND DIVISION 4, ALL RELATING TO THE BARRIO LOGAN COMMUNITY PLAN UPDATE.

WHEREAS, the Barrio Logan community is located in the City of San Diego between downtown, Interstate 5, and the San Diego Bay, and its planning area encompasses approximately 550 acres within the jurisdiction of the City; and

WHEREAS, the Barrio Logan/Harbor 101 Community Plan was adopted in 1978 and the Barrio Logan Planned District was established in 1982; and

WHEREAS, over time, the Barrio Logan community has developed in a manner that has resulted in collocation of industrial, commercial, residential, and institutional uses; and

WHEREAS, the City sought to address this and other issues through a comprehensive plan and code update designed to ameliorate environmental justice concerns, provide housing opportunities, and allow for economic growth; and

WHEREAS, the City's efforts have included consultation with residents, business and property owners, and other community stakeholders; and

WHEREAS, changes to the Land Development Code of the San Diego Municipal Code are required to implement those changes; NOW, THEREFORE,

BE IT ORDAINED, by the Council of the City of San Diego, as follows:

Section 1. That Chapter 12, Article 6, Division 7 of the San Diego Municipal Code is amended by amending section 126.0704 to read as follows:

§126.0704 Exemptions from a Coastal Development Permit

The following *coastal development* is exempt from the requirement to obtain a Coastal Development Permit.

(a) through (b) [No change in text.]

(c) Any *coastal development* that has been categorically excluded pursuant to Categorical Exclusion Order No(s). ____ and in accordance with Section 132.0404. (Editor's note: a number will be inserted if and when a Categorical Exclusion Order is issued by the California Coastal Commission.)

(d) through (i) [No change in text.]

Section 2. That Chapter 13, Article 1, Division 4 of the San Diego Municipal Code is amended by amending sections 131.0405, 131.0422, 131.0423, 131.0431, 131.0449, and deleting section 131.0451 to read as follows:

§131.0405 Purpose of the RT (Residential--Townhouse) Zones

(a) [No change in text.]

(b) The RT zones are differentiated based on the minimum *lot* size as follows:

- RT-1-1 requires minimum 3,500-square-foot *lots*
- RT-1-2 requires minimum 3,000-square-foot *lots*
- RT-1-3 requires minimum 2,500-square-foot *lots*
- RT-1-4 requires minimum 2,200-square-foot *lots*
- RT-1-5 requires minimum 1,600-square-foot *lots*

§131.0422 Use Regulations Table for Residential Zones

The uses allowed in the residential zones are shown in the Table 131-04B.

Legend for Table 131-04B

[No change in text.]

**Table 131-04B
Use Regulations Table of Residential Zones**

Use Categories/ Subcategories [See Section 131.0112 for an explanation and descriptions of the Use Categories, Subcategories, and Separately Regulated Uses]	Zone Designator	Zones																							
	1st & 2nd >>	RE-	RS-														RX-		RT-						
	3rd >>	1-	1-														1-		1-						
	4th >>	1	2	3	1	2	3	4	5	6	7	8	9	10	11	12	13	14	1	2	1	2	3	4	5
Open Space																									
Active Recreation	P																		P						P
Passive Recreation	P																		P						P
Natural Resources Preservation	P																		P						P
Agriculture																									
Park Maintenance Facilities	-																		-						-
Agricultural Processing	-																		-						-
Aquaculture Facilities	-																		-						-
Dairies	-																		-						-
Horticulture Nurseries & Greenhouses	-																		-						-
Raising & Harvesting of Crops	P ⁽³⁾																		-						-
Raising, Maintaining & Keeping of Animals	P ⁽³⁾⁽⁹⁾																		-						-
Separately Regulated Agriculture Uses																									
Agricultural Equipment Repair Shops	-																		-						-
Commercial Stables	-																		-						-
Community Gardens	N																		N						N
Equestrian Show & Exhibition Facilities	-																		-						-

Use Categories/ Subcategories [See Section 131.0112 for an explanation and descriptions of the Use Categories, Subcategories, and Separately Regulated Uses]	Zone Designator		Zones																								
	1st & 2nd >>	RE-	RS-												RX-		RT-										
	3rd >>	1-	1-												1-		1-										
	4th >>	1	2	3	1	2	3	4	5	6	7	8	9	10	11	12	13	14	1	2	1	2	3	4	5		
Open Air Markets for the Sale of Agriculture-Related Products & Flowers	-	-																									
Residential																											
<i>Mobilehome Parks</i>	-	P ⁽¹⁾												P ⁽¹⁾		-											
<i>Multiple Dwelling Units</i>	-	-																									
<i>Rooming House</i> [See Section 131.0112(a)(3)(A)]	-	-																									
<i>Single Dwelling Units</i>	P	P												P		P											
Separately Regulated Residential Uses																											
<i>Boarder & Lodger Accommodations</i>	L	L												L		L											
<i>Companion Units</i>	L	L												L		L											
<i>Employee Housing:</i>																											
6 or Fewer Employees	-	-																									
12 or Fewer Employees	-	-																									
Greater than 12 Employees	-	-																									
<i>Fraternities, Sororities and Student Dormitories</i>	-	-																									
<i>Garage, Yard, & Estate Sales</i>	L	L												L		L											
<i>Guest Quarters</i>	L	L												L		-											
<i>Home Occupations</i>	L	L												L		L											
<i>Housing for Senior Citizens</i>	C	C												C		C											
<i>Live/Work Quarters</i>	-	-																									
<i>Residential Care Facilities:</i>																											
6 or Fewer Persons	P	P												P		P											
7 or More Persons	C	C												C		C											
<i>Transitional Housing:</i>																											
6 or Fewer Persons	P	P												P		P											
7 or More Persons	C	C												C		C											
<i>Watchkeeper Quarters</i>	-	-																									
Institutional																											
<i>Churches & Places of Religious Assembly</i>	-	-																									
Separately Regulated Institutional Uses																											
<i>Airports</i>	-	-																									
<i>Botanical Gardens & Arboretums</i>	C	C												C		C											
<i>Cemeteries, Mausoleums, Crematories</i>	-	-																									
<i>Correctional Placement Centers</i>	-	-																									
<i>Educational Facilities:</i>																											
Kindergarten through Grade 12	C	C												C		C											
Colleges / Universities	C	C												C		C											
Vocational / Trade School	-	-																									
Energy Generation & Distribution Facilities	-	-																									

Use Categories/ Subcategories [See Section 131.0112 for an explanation and descriptions of the Use Categories, Subcategories, and Separately Regulated Uses]	Zone Designator	Zones																						
	1st & 2nd >>	RE-		RS-														RX-		RT-				
	3rd >>	1-		1-														1-		1-				
	4th >>	1	2	3	1	2	3	4	5	6	7	8	9	10	11	12	13	14	1	2	1	2	3	4
Exhibit Halls & Convention Facilities	-	-																						
Flood Control Facilities	L	L																						
Historical Buildings Used for Purposes Not Otherwise Allowed	C	C																						
Homeless Facilities:																								
Congregate Meal Facilities	-	-																						
Emergency Shelters	-	-																						
Homeless Day Centers	-	-																						
Hospitals, Intermediate Care Facilities & Nursing Facilities	-	-																						
Interpretive Centers	-	-																						
Museums	C	C																						
Major Transmission, Relay, or Communications Switching Stations	-	-																						
Satellite Antennas	L	L																						
Social Service Institutions	-	-																						
<i>Wireless communication facility:</i>																								
<i>Wireless communication facility in the public right-of-way with subterranean equipment adjacent to a non-residential use</i>	L	L																						
<i>Wireless communication facility in the public right-of-way with subterranean equipment adjacent to a residential use</i>	N	N																						
<i>Wireless communication facility in the public right-of-way with above ground equipment</i>	C	C																						
<i>Wireless communication facility outside the public right-of-way</i>	C	C																						
Retail Sales																								
Building Supplies & Equipment	-	-																						
Food, Beverages and Groceries	-	-																						
Consumer Goods, Furniture, Appliances, Equipment	-	-																						
Pets & Pet Supplies	-	-																						
Sundries, Pharmaceuticals, & Convenience Sales	-	-																						
Wearing Apparel & Accessories	-	-																						
Separately Regulated Sales Uses																								
Agriculture Related Supplies & Equipment	-	-																						
Alcoholic Beverage Outlets	-	-																						

Use Categories/ Subcategories [See Section 131.0112 for an explanation and descriptions of the Use Categories, Subcategories, and Separately Regulated Uses]	Zone Designator	Zones																									
	1st & 2nd >>	RE-			RS-										RX-		RT-										
	3rd >>	1-			1-										1-		1-										
	4th >>	1	2	3	1	2	3	4	5	6	7	8	9	10	11	12	13	14	1	2	1	2	3	4	5		
Farmers' Markets																											
Weekly Farmers' Markets	-																										
Daily Farmers' Market Stands	-																										
Plant Nurseries	-																										
Retail Farms	-																										
Swap Meets & Other Large Outdoor Retail Facilities	-																										
Commercial Services																											
Building Services	-																										
Business Support	-																										
Eating & Drinking Establishments	-																										
Financial Institutions	-																										
Funeral & Mortuary Services	-																										
Instructional Studios	-																										
Maintenance & Repair	-																										
Off-Site Services	-																										
Personal Services	-																										
Radio & Television Studios	-																										
Assembly & Entertainment	-																										
Visitor Accommodations	-																										
Separately Regulated Commercial Services Uses																											
Adult Entertainment Establishments:																											
Adult Book Store	-																										
Adult Cabaret	-																										
Adult Drive-In Theater	-																										
Adult Mini-Motion Picture Theater	-																										
Adult Model Studio	-																										
Adult Motel	-																										
Adult Motion Picture Theater	-																										
Adult Peep Show Theater	-																										
Adult Theater	-																										
Body Painting Studio	-																										
Massage Establishment	-																										
Sexual Encounter Establishment	-																										
Bed & Breakfast Establishments:																											
1-2 Guest Rooms	N																				N						
3-5 Guest Rooms	N																				C						
6+ Guest Rooms	C																				C						
Boarding Kennels/Pet Day Care	-																										
Camping Parks	-																										

Use Categories/ Subcategories [See Section 131.0112 for an explanation and descriptions of the Use Categories, Subcategories, and Separately Regulated Uses]	Zone	Zones																						
	Designator	RE-														RS-		RX-		RT-				
	1st & 2nd >>	1-														1-		1-						
	3rd >>	1	2	3	1	2	3	4	5	6	7	8	9	10	11	12	13	14	1	2	1	2	3	4
4th >>	1	2	3	1	2	3	4	5	6	7	8	9	10	11	12	13	14	1	2	1	2	3	4	5
<i>Child Care Facilities:</i>																								
Child Care Centers	C	C														C		C						
Large Family Child Care Homes	L	L														L		L						
Small Family Child Care Homes	L	L														L		L						
Eating and Drinking Establishments Abutting Residentially Zoned Property	-	-														-		-						
Fairgrounds	-	-														-		-						
Golf Courses, Driving Ranges, and Pitch & Putt Courses	C	C														C		C						
Helicopter Landing Facilities	-	-														-		-						
Massage Establishments, Specialized Practice	-	-														-		-						
Nightclubs & Bars over 5,000 square feet in size	-	-														-		-						
<i>Parking Facilities as a Primary Use:</i>																								
Permanent Parking Facilities	-	-														-		-						
Temporary Parking Facilities	-	-														-		-						
Private Clubs, Lodges and Fraternal Organizations	-	-														-		-						
Privately Operated, Outdoor Recreation Facilities over 40,000 square feet in size ⁽⁴⁾	-	-														-		-						
<i>Pushcarts:</i>																								
Pushcarts on Private Property	-	-														-		-						
Pushcarts in <i>public right-of-way</i>	-	-														-		-						
<i>Recycling Facilities:</i>																								
Large Collection Facility	-	-														-		-						
Small Collection Facility	-	-														-		-						
Large Construction & Demolition Debris <i>Recycling Facility</i>	-	-														-		-						
Small Construction & Demolition Debris <i>Recycling Facility</i>	-	-														-		-						
Drop-off Facility	-	-														-		-						
Green Materials Composting Facility	-	-														-		-						
Mixed Organic Composting Facility	-	-														-		-						
Large Processing Facility Accepting at Least 98% of Total Annual Weight of Recyclables from Commercial & Industrial Traffic	-	-														-		-						
Large Processing Facility Accepting All Types of Traffic	-	-														-		-						

Use Categories/ Subcategories [See Section 131.0112 for an explanation and descriptions of the Use Categories, Subcategories, and Separately Regulated Uses]	Zone	Zones																							
	Designator	RE-			RS-										RX-		RT-								
	1st & 2nd >>	1-			1-										1-		1-								
	3rd >>	1	2	3	1	2	3	4	5	6	7	8	9	10	11	12	13	14	1	2	1	2	3	4	5
Small Processing Facility Accepting at Least 98% of Total Annual Weight of Recyclables From Commercial & Industrial Traffic	-																								
Small Processing Facility Accepting All Types of Traffic	-																								
Reverse Vending Machines	-																								
Tire Processing Facility	-																								
Sidewalk Cafes	-																								
Sports Arenas & Stadiums	-																								
Theaters that are outdoor or over 5,000 square feet in size	-																								
Urgent Care Facilities	-																								
Veterinary Clinics & Animal Hospitals	-																								
Zoological Parks	-																								
Offices																									
Business & Professional	-																								
Government	-																								
Medical, Dental, & Health Practitioner	-																								
Regional & Corporate Headquarters	-																								
Separately Regulated Office Uses																									
Real Estate Sales Offices & Model Homes	L																								
<i>Sex Offender Treatment & Counseling</i>	-																								
Vehicle & Vehicular Equipment Sales & Service																									
Commercial Vehicle Repair & Maintenance	-																								
Commercial Vehicle Sales & Rentals	-																								
Personal Vehicle Repair & Maintenance	-																								
Personal Vehicle Sales & Rentals	-																								
Vehicle Equipment & Supplies Sales & Rentals	-																								
Separately Regulated Vehicle & Vehicular Equipment Sales & Service Uses																									
Automobile Service Stations	-																								
Outdoor Storage & Display of New, Unregistered Motor Vehicles as a <i>Primary Use</i>	-																								
Wholesale, Distribution, Storage																									
Equipment & Materials Storage Yards	-																								
Moving & Storage Facilities	-																								
Warehouses	-																								

Use Categories/ Subcategories [See Section 131.0112 for an explanation and descriptions of the Use Categories, Subcategories, and Separately Regulated Uses]	Zone	Zones																								
	Designator	RE-					RS-										RX-		RT-							
	1st & 2nd >>	1-					1-										1-		1-							
	3rd >>	1	2	3	4	5	1	2	3	4	5	6	7	8	9	10	11	12	13	14	1	2	1	2	3	4
4th >>	1	2	3	4	5	1	2	3	4	5	6	7	8	9	10	11	12	13	14	1	2	1	2	3	4	5
Wholesale Distribution	-	-																								
Separately Regulated Wholesale, Distribution, Storage																										
Impound Storage Yards	-	-																								
Junk Yards	-	-																								
Temporary Construction Storage Yards located off-site	-	-																								
Industrial																										
Heavy Manufacturing	-	-																								
Light Manufacturing	-	-																								
Marine Industry	-	-																								
Research & Development	-	-																								
Trucking & Transportation Terminals	-	-																								
Separately Regulated Industrial Uses																										
<i>Hazardous Waste</i> Research Facility	-	-																								
<i>Hazardous Waste</i> Treatment Facility	-	-																								
Marine Related Uses Within the Coastal Overlay Zone	-	-																								
Mining and Extractive Industries	-	-																								
Newspaper Publishing Plants	-	-																								
Processing & Packaging of Plant Products & Animal By-products Grown Off-premises	-	-																								
Very Heavy Industrial Uses	-	-																								
Wrecking & Dismantling of Motor Vehicles	-	-																								
Signs																										
Allowable Signs	P	P										P		P												
Separately Regulated Signs Uses																										
Community Entry Signs	L	L										L		L												
Neighborhood Identification Signs	N	N										N		N												
Comprehensive Sign Program	-	-																								
Revolving Projecting Signs	-	-																								
Signs with Automatic Changing Copy	-	-																								
Theater Marquees	-	-																								

Use Categories/ Subcategories [See Section 131.0112 for an explanation and descriptions of the Use Categories, Subcategories, and Separately Regulated Uses]	Zone Designator		Zones												
	1st & 2nd >>		RM-												
	3rd >>		1-			2-			3-			4-		5-	
	4th >>		1	2	3	4	5	6	7	8	9	10	11	12	
Open Space through Institutional, Separately Regulated Institutional Uses, Educational Facilities: College / Universities	[No change in text.]														
Vocational / Trade School	-			-			-(12)			-		-			
Energy Generation & Distribution Facilities through <i>Wireless communication facility</i> outside the <i>public right-of-way</i>	[No change in text.]														
Retail Sales															
Food, Beverages and Groceries	-			-			P ⁽⁸⁾			P ⁽⁸⁾		P ⁽⁸⁾			
Consumer Goods, Furniture, Appliances, Equipment	-			-			-			-		-			
Pets & Pet Supplies	-			-			-			-		-			
Sundries, Pharmaceuticals, & Convenience Sales	-			-			P ⁽⁸⁾			P ⁽⁸⁾		P ⁽⁸⁾			
Retail Sales, Wearing Apparel & Accessories through Commercial Services, Off-Site Services	[No change in text.]														
Personal Services	-			-			P ⁽⁸⁾			P ⁽⁸⁾		P ⁽⁸⁾			
Commercial Services, Assembly & Entertainment through Small Family Child Care Homes	[No change in text.]														
Eating and Drinking Establishments Abutting Residentially Zoned Property	-			-			-(12)			-		-			
Fairgrounds through Signs, Separately Regulated Signs Uses, Signs with Automatic Changing Copy	[No change in text.]														
Theater <i>Marquees</i>	-			-			-			-		-			

Footnotes for Table 131-04B

1 through 7 [No change in text.]

8 See Section 131.0423(b) and (c).

9 through 11 [No change in text.]

12 Vocational/Trade School and Eating and Drinking Establishments Adjacent to Residential Zoned Property may be permitted in accordance with Sections 141.0407(d) and 141.0607 within the Barrio Logan Community Plan area.

§131.0423 Additional Use Regulations of Residential Zones

The additional use regulations identified in this section are applicable to uses where indicated in Table 131-04B.

(a) [No change in text.]

- (b) Retail sales and commercial service uses, where identified in the RM zones and outside of the Barrio Logan Community Plan area, are permitted subject to the following:
 - (1) Identified retail sales and commercial service uses are permitted only as a mixed-use in *development* with 25 or more residential dwelling units;
 - (2) Retail sales and commercial service uses may be located only on the ground *floor*; and
 - (3) Retail sales and commercial service uses shall not occupy more than total of 25 percent of the *gross floor area* of the ground *floor*.
- (c) Retail sales and commercial service uses, where identified in the RM zones and located within the Barrio Logan Community Plan area, are permitted subject to the following:
 - (1) Retail sales and commercial service uses are permitted only as part of a mixed-use *development*; and
 - (2) Retail sales and commercial service uses may be located only on the ground *floor*.

§131.0431 Development Regulations Table of Residential Zones

The following development regulations apply in the residential zones as shown in the Table 131-04C, 131-04D, 131-04E, 131-04F and 131-04G.

- (a) RE Zones

Table 131-04C
Development Regulations of RE Zones

Development Regulations [See Section 131.0430 for Development Regulations of Residential Zones]	Zone Designator	Zones		
	1st & 2nd >>	RE-		
	3rd >>	1-	1-	1-
	4th >>	1	2	3
Max permitted density (DU per lot) through Supplemental requirements [See Section 131.0464(a)]		[No change in text.]		
Refuse and Recyclable Material Storage [See Section 142.0805]		[No change in text.]		

(b) RS Zones

Table 131-04D
Development Regulations of RS Zones

Development Regulations [See Section 131.0430 for Development Regulations of Residential Zones]	Zone Designator	Zones						
	1st & 2nd >>	RS-						
	3rd >>	1-	1-	1-	1-	1-	1-	1-
	4th >>	1	2	3	4	5	6	7
Max permitted density (DU per lot) through Refuse and Recyclable Material Storage [See Section 142.0805]		[No change in text.]						

Development Regulations [See Section 131.0430 for Development Regulations of Residential Zones]	Zone Designator	Zones						
	1 st & 2nd >>	RS-						
	3rd >>	1-	1-	1-	1-	1-	1-	1-
	4th >>	8	9	10	11	12	13	14
Max permitted density (DU per lot) through Supplemental requirements [See Section 131.0464(a)]		[No change in text.]						
Bedroom regulation through Refuse and Recyclable Material Storage [See Section 142.0805]		[No change in text.]						

Footnotes for Table 131-04D [No change in text.]

(c) RX Zones

Table 131-04E
Development Regulations of RX Zones

Development Regulations [See Section 131.0430 for Development Regulations of Residential Zones]	Zone designator	Zones	
	1st & 2nd >>	RX-	
	3rd >>	1-	1-
	4th >>	1	2
Max permitted density (DU per lot) through Supplemental regulations [See Section 131.0464(b)]	[No change in text.]		
Refuse and Recyclable Material Storage [See Section 142.0805]	[No change in text.]		

Footnote for Table 131-04E [No change in text.]

(d) RT Zones

Table 131-04F
Development Regulations of RT Zones

Development Regulations [See Section 131.0430 for Development Regulations of Residential Zones]	Zone Designator	Zones				
	1st & 2nd >>	RT-				
	3rd >>	1-	1-	1-	1-	1-
	4th >>	1	2	3	4	5
Max permitted density (DU per lot)	1	1	1	1	1	
Min lot area (sf) [See Section 131.0441]	3,500	3,000	2,500	2,200	1,600	
Min lot dimensions						
Lot width (ft)	25	25	25	25	18	
Street frontage (ft)	25	25	25	25	18	
Lot width (corner) (ft)	25	25	25	25	25	
Lot depth (ft)	100	100	90	80	80	
Setback requirements						
Min Front setback (ft) [See Section 131.0443(c)(1)]	5	5	5	5	5	
Max Front setback (ft) [See Section 131.0443(c)(1)]	15	15	15	15	10	
Side setback (ft) [See Section 131.0443(c)(2)]	0	0	0	0	0	
Min Street side setback (ft)	5	5	5	5	5	
Min Rear setback (ft)	3	3	3	3	3	
Max structure height [See 131.0444(d)]						
1 and 2 story buildings (ft)						
slab floor	21	21	21	21	21	
raised floor	25	25	25	25	25	
3 story buildings (ft)						
slab floor	31	31	31	31	31	
raised floor	35	35	35	35	35	
Max lot coverage (%) [See Section 131.0445(b)]	60	65	70	75	75	

Max floor area ratio [See 131.0446(d)]					
1 and 2 story buildings	0.85	0.95	1.00	1.10	1.20
3 story buildings	1.20	1.30	1.40	1.50	1.60
Accessory uses and structures [See Sections 131.0448 and 141.0306]	applies	applies	applies	applies	applies
Garage regulations [See Section 131.0449(b)]	applies	applies	applies	applies	applies
Min development [See Section 131.0451]	applies	applies	applies	applies	applies
Parkway requirement [See Section 131.0452]	applies	applies	applies	applies	applies
Architectural projections and encroachments [See Section 131.0461(b)]	applies	applies	applies	applies	applies
Supplemental requirements [See Section 131.0464(c)]	applies	applies	applies	applies	applies
Refuse and Recyclable Material Storage [See Section 142.0805]	applies	applies	applies	applies	applies

(e) RM Zones

Table 131-04G
Development Regulations of RM Zones

Development Regulations [See Section 131.0430 for Development Regulations of Residential Zones]	Zone Designator	Zones					
	1st & 2nd >>	RM-					
	3rd >>	1-	1-	1-	2-	2-	2-
	4th >>	1	2	3	4	5	6
Max permitted density ^{(1),(2)} (sf per DU) Through Refuse and Recyclable Material Storage [See Section 142.0805]		[No change in text.]					

Development Regulations [See Section 131.0430 for Development Regulations of Residential Zones]	Zone Designator	Zones					
	1st & 2nd >>	RM					
	3rd >>	3-	3-	3-	4-	4-	5
	4th >>	7	8	9	10	11	12
Max permitted density ^{(1),(2)} (sf per DU) through Refuse and Recyclable Material Storage [See Section 142.0805]		[No change in text.]					

Footnotes for Table 131-04G [No change in text.]

§131.0449 Garage Regulations in Residential Zones

- (a) [No change in text.]

**Diagram 131-04N
Garage Within Existing Embankment**

[No change in diagram.]

- (b) Garages in RT Zones

- (1) An enclosed and detached one-car garage is required except as otherwise provided in this section. The second required off-street parking space may be unenclosed provided the space is located consistent with the garage location requirements in Section 131.0449(b)(5).
- (2) Notwithstanding Chapter 13, Article 2, Division 9 (Residential Tandem Parking Overlay Zone), a two-car garage may provide parking in tandem spaces.
- (3) Access to required parking shall be from an *alley* abutting the *premises*. In lieu of public *alleys* in new *subdivisions*, private easements may be used to provide access for abutting residents and authorized service vehicles only.
- (4) The garage shall provide at least one 9-foot by 20-foot parking space perpendicular to, and directly accessible from, the abutting *alley*.
- (5) The garage shall be located within the rear 30 feet of the *lot*, except to the extent that it is necessary to accommodate a 21-foot distance

between the edge of the garage and the edge of the *alley* opposite the *lot*.

- (6) The detached garage may not exceed 12 feet in height.
- (7) The garage may have a *roof deck* with open or solid safety fencing not to exceed 42 inches in height.
- (8) The garage shall abut one interior *property line*.
- (9) The garage may be attached to the dwelling unit, subject to the following conditions:
 - (A) [No change in text.]

Diagram 131-04O
Courtyard Requirement with Attached Garage

[No change in diagram.]

(B) through (C) [No change in text.]

- (10) [No change in text.]

Section 3. That Chapter 13, Article 1, Division 5 of the San Diego Municipal Code is amended by amending sections 131.0502, 131.0503, 131.0504, 131.0505, 131.0507, 131.0522, 131.0531, 131.0540, and 131.0546 to read as follows:

§131.0502 Purpose of the CN (Commercial--Neighborhood) Zones

- (a) The purpose of the CN zones is to provide residential areas with access to a limited number of convenient retail and personal service uses. The CN zones are intended to provide areas for small scale, low intensity *developments* that are consistent with the character of the surrounding residential areas. The zones in this category may include residential

development. Property within the CN zones will be primarily located along local and selected collector *streets*.

- (b) The CN zones are differentiated based on the permitted lot size and pedestrian orientation as follows:
- CN-1-1 allows *development* of a limited size with a pedestrian orientation and medium *density*
 - CN-1-2 allows *development* with an auto orientation and medium *density*
 - CN-1-3 allows *development* with a pedestrian orientation and medium *density*
 - CN-1-4 allows *development* with a pedestrian orientation and medium high *density*

§131.0503 Purpose of the CR (Commercial-Regional) Zones

- (a) The purpose of the CR zones is to provide areas for a broad mix of business/professional office, commercial service, retail, wholesale, and limited manufacturing uses. The CR zones are intended to accommodate large-scale, high intensity *developments*. Property within these zones will be primarily located along major *streets*, primary materials
- (b) The CR zones are designed for auto-oriented *development* and are differentiated based on the uses allowed as follows:
- CR-1-1 allows a mix of regional serving commercial uses and residential uses, with an auto orientation and medium *density*

- CR-2-1 allows regional serving commercial and limited industrial uses with an auto orientation but no residential use.

§131.0504 Purpose of the CO (Commercial--Office) Zones

- (a) The purpose of the CO zones is to provide areas for employment uses with limited, complementary retail uses and residential uses as specified. The CO zones are intended to apply in large-scale activity centers or in specialized areas where a full range of commercial activities is not desirable.
- (b) The CO zones are differentiated based on the uses allowed, and development scale allowed as follows:
 - (1) The following zones allow residential development:
 - CO-1-1 allows a mix of office and residential uses with a neighborhood scale and orientation and medium *density*
 - CO-1-2 allows a mix of office and residential uses that serve as an employment center and medium *density*
 - (2) The following zones prohibit residential development:
 - CO-2-1 allows a mix of office uses with a neighborhood scale and orientation
 - CO-2-2 allows a mix of office uses that serve as an employment center

§131.0505 Purpose of the CV (Commercial—Visitor) Zones

- (a) The purpose of the CV zone is to provide areas for establishments catering to the lodging, dining, and recreational needs of both tourists and the local population. The CV zones are intended for areas located near employment centers and areas with recreational resources or other visitor attractions.
- (b) The CV zones are differentiated based on *development* size and orientation as follows:
- CV-1-1 allows a mix of large-scale, visitor-serving uses and residential uses and medium *density*
 - CV-1-2 allows a mix of visitor-serving uses and residential uses with a pedestrian orientation and medium *density*

§131.0507 Purpose of the CC (Commercial--Community) Zones

- (a) [No change in text.]
- (b) The CC zones are differentiated based on the uses allowed and regulations as follows:
- (1) The following zones allow a mix of community-serving commercial uses and residential uses:
- CC-1-1 is intended to accommodate *development* with strip commercial characteristics and medium *density*
 - CC-1-2 is intended to accommodate *development* with high intensity, strip commercial characteristics and medium *density*

- CC-1-3 is intended to accommodate *development* with an auto orientation and medium high *density*

(2) The following zones allow community-serving uses with no residential uses:

- CC-2-1 is intended to accommodate *development* with strip commercial characteristics
- CC-2-2 is intended to accommodate *development* with high intensity, strip commercial characteristics
- CC-2-3 is intended to accommodate *development* with an auto orientation

(3) The following zones allow a mix of pedestrian-oriented, community-serving commercial uses and residential uses:

- CC-3-4 is intended to accommodate *development* with a pedestrian orientation and medium *density*
- CC-3-5 is intended to accommodate *development* with a high intensity, pedestrian orientation, and medium *density*
- CC-3-6 is intended to accommodate *development* with a high intensity, pedestrian orientation, and medium high *density*.

(4) The following zones allow heavy commercial uses and residential uses:

- CC-4-1 is intended to accommodate *development* with strip commercial characteristics and medium *density*

- CC-4-2 is intended to accommodate *development* with high intensity, strip commercial characteristics, and medium *density*
 - CC-4-3 is intended to accommodate *development* with an auto orientation and medium *density*
 - CC-4-4 is intended to accommodate *development* with a pedestrian orientation and medium *density*
 - CC-4-5 is intended to accommodate *development* with a high intensity, pedestrian orientation, and medium *density*
 - CC-4-6 is intended to accommodate *development* with a high intensity, pedestrian orientation, and medium high *density*.
- (5) The following zones allow a mix of heavy commercial and limited industrial uses and residential uses:
- CC-5-1 is intended to accommodate *development* with strip commercial characteristics and medium *density*
 - CC-5-2 is intended to accommodate *development* with high intensity, strip commercial characteristics, and medium *density*
 - CC-5-3 is intended to accommodate *development* with an auto orientation and medium *density*
 - CC-5-4 is intended to accommodate *development* with a pedestrian orientation and medium *density*

- CC-5-5 is intended to accommodate *development* with a high intensity, pedestrian orientation, and medium *density*
- CC-5-6 is intended to accommodate *development* with a high intensity, pedestrian orientation, and medium high *density*.

§131.0522 Use Regulations Table of Commercial Zones

The uses allowed in the commercial zones are shown in Table 131-05B.

Legend for Table 131-05B

[No change in text.]

**Table 131-05B
Use Regulations Table for Commercial Zones**

Use Categories/Subcategories [See Section 131.0112 for an explanation and descriptions of the Use Categories, Subcategories, and Separately Regulated Uses]	Zone Designator	Zones												
	1st & 2nd >>	CN-(1)				CR-		CO-			CV-			CP-
	3rd >>	1-				1-	2-	1-	2-	1-	2-	1-	1-	
	4th >>	1	2	3	4	1	1	1	2	1	2	1	2	1
Open Space														
Active Recreation		-	-	-	-	-	-	-	-	-	-	-	-	
Passive Recreation		-	-	-	-	-	-	-	-	-	-	-	-	
Natural Resources Preservation		-	-	-	-	-	-	-	-	-	-	-	-	
Park Maintenance Facilities		-	-	-	-	-	-	-	-	-	-	-	-	
Agriculture														
Agricultural Processing		-	-	-	-	-	-	-	-	-	-	-	-	
Aquaculture Facilities		-	-	-	-	-	-	-	-	-	-	-	-	
Dairies														
Horticulture Nurseries & Greenhouses		-	-	-	-	-	-	-	-	-	-	-	-	
Raising & Harvesting of Crops		-	-	-	-	-	-	-	-	-	-	-	-	
Raising, Maintaining & Keeping of Animals		-	-	-	-	-	-	-	-	-	-	-	-	
Separately Regulated Agriculture Uses														
Agricultural Equipment Repair Shops		-				P	P	-	-	-	-	-	-	
Commercial Stables		-				-	-	-	-	-	L	-	-	
Community Gardens		L				L	L	L	L	L	L	L	L	
Equestrian Show & Exhibition Facilities		-				-	-	-	-	-	C	-	-	
Open Air Markets for the Sale of Agriculture-related Products & Flowers		-				-	-	-	-	-	-	-	-	
Residential														

Use Categories/Subcategories [See Section 131.0112 for an explanation and descriptions of the Use Categories, Subcategories, and Separately Regulated Uses]	Zone Designator	Zones											
	1st & 2nd >>	CN ⁽¹⁾				CR-		CO-		CV-		CP-	
	3rd >>	1-				1-	2-	1-	2-	1-	1-		
	4th >>	1	2	3	4	1	1	1	2	1	2	1	2
Mobilehome Parks		-	-	-	-	-	-	-	-	-	-	-	-
Multiple Dwelling Units		P ^(2, 15)				P ⁽²⁾		-	P ⁽²⁾		-	P ⁽²⁾	
Rooming House [See Section 131.0112(a)(3)(A)]		P ^(2, 15)				P		-	P		-	P ⁽²⁾	
Single Dwelling Units		-	-	-	-	-	-	-	-	-	-	-	-
Separately Regulated Residential Uses													
<i>Boarder & Lodger Accommodations</i>		L ^(2, 15)				L		-	L		-	L ⁽²⁾	
Companion Units		-	-	-	-	-	-	-	-	-	-	-	-
Employee Housing:													
6 or Fewer Employees		-	-	-	-	-	-	-	-	-	-	-	-
12 or Fewer Employees		-	-	-	-	-	-	-	-	-	-	-	-
Greater than 12 Employees		-	-	-	-	-	-	-	-	-	-	-	-
Fraternities, Sororities and Student Dormitories		C ^(2, 15)				C		-	C		-	C ⁽²⁾	
Garage, Yard, & Estate Sales		-	-	-	-	-	-	-	-	-	-	-	-
Guest Quarter		-	-	-	-	-	-	-	-	-	-	-	-
Home Occupations		L ⁽¹⁵⁾				L		-	L		-	L	
Housing for Senior Citizens		C ^(2, 15)				C		-	C		-	C ⁽²⁾	
Live/Work Quarters		-	-	-	-	L	-	-	-	-	-	-	-
Residential Care Facilities:													
6 or Fewer Persons		P ^(2, 15)				P		-	P		-	P ⁽²⁾	
7 or More Persons		C ^(2, 15)				C		-	C		-	C ⁽²⁾	
Transitional Housing:													
6 or Fewer Persons		P ^(2, 15)				P		-	P		-	P ⁽²⁾	
7 or More Persons		C ^(2, 15)				C		-	C		-	C ⁽²⁾	
Watchkeeper Quarters		-	-	-	-	-	L	-	-	-	-	-	-
Institutional													
<i>Churches & Places of Religious Assembly</i>		P ⁽¹⁰⁾				P		P	P	P	P	P ⁽¹⁰⁾	
Separately Regulated Institutional Uses													
Airports		-	-	-	-	C	C	C	C	C	C	C ⁽¹⁰⁾	
Botanical Gardens & Arboretums		-	-	-	-	P	P	C	C	C	C	P	
Cemeteries, Mausoleums, Crematories		-	-	-	-	C	C	C	C	C	C	C ⁽¹⁰⁾	
Correctional Placement Centers		-	-	-	-	C	C	C	C	C	C	C ⁽¹⁰⁾	
Educational Facilities:													
Kindergarten through Grade 12		C ^(10, 15)				C		C	C	C	C	C ⁽¹⁰⁾	
Colleges / Universities		-	-	-	-	C	C	C	C	C	C	C ⁽¹⁰⁾	
Vocational / Trade School		-	-	-	-	P	P	P	P	P	P	-	
Energy Generation & Distribution Facilities		C ⁽¹⁰⁾				P		C	P	P	P	P ⁽¹⁰⁾	

Use Categories/Subcategories [See Section 131.0112 for an explanation and descriptions of the Use Categories, Subcategories, and Separately Regulated Uses]	Zone Designator	Zones											
	1st & 2nd >>	CN ⁽¹⁾				CR-		CO-		CV-		CP-	
	3rd >>	1-				1-	2-	1-	2-	1-	1-		
	4th >>	1	2	3	4	1	1	1	2	1	2	1	2
Exhibit Halls & Convention Facilities		-				P	P	C	C	P			-
<i>Flood Control Facilities</i>		L				L	L	L	L	L			-
<i>Historical Buildings Used for Purposes Not Otherwise Allowed</i>		C ⁽¹⁰⁾				C	C	C	C	C	C ⁽¹⁰⁾		-
Homeless Facilities:													
Congregate Meal Facilities		C ^(10, 15)				C	-	C	C	C	C ⁽¹⁰⁾		-
Emergency Shelters		C ^(10, 15)				C	-	C	C	C	C ⁽¹⁰⁾		-
Homeless Day Centers		C ^(10, 15)				C	-	C	C	C	C ⁽¹⁰⁾		-
Hospitals, Intermediate Care Facilities & Nursing Facilities		-				P	P	C	C	P ⁽¹⁰⁾			-
Interpretive Centers		-				-	-	-	-	-			-
Museums		-				P	P	C	C	P			-
Major Transmission, Relay, or Communications Switching Stations		-				C	C	C	C	C ⁽¹⁰⁾			-
Satellite <i>Antennas</i>		L				L	L	L	L	L	L	L	L
<i>Social Service Institutions</i>		-				C	C	C	C	C	C ⁽¹⁰⁾		-
<i>Wireless communication facility:</i>													
<i>Wireless communication facility in the public right-of-way with subterranean equipment adjacent to a non-residential use</i>		L				L	L	L	L	L	L	L	L
<i>Wireless communication facility in the public right-of-way with subterranean equipment adjacent to a residential use</i>		N				N	N	N	N	N	N	N	N
<i>Wireless communication facility in the public right-of-way with above ground equipment</i>		C				C	C	C	C	C	C	C	C
<i>Wireless communication facility outside the public right-of-way</i>		L				L	L	L	L	L	L	L	L
Retail Sales													

Use Categories/Subcategories [See Section 131.0112 for an explanation and descriptions of the Use Categories, Subcategories, and Separately Regulated Uses]	Zone Designator	Zones											
	1st & 2nd >>	CN ⁽¹⁾				CR-		CO-		CV-		CP-	
	3rd >>	1-				1-	2-	1-	2-	1-	1-		
	4th >>	1	2	3	4	1	1	1	2	1	2	1	
Building Supplies & Equipment		P ⁽¹¹⁾				P ⁽¹¹⁾	P ⁽¹¹⁾	-	-	-	-		
Food, Beverages and Groceries		P ⁽¹¹⁾				P ⁽¹¹⁾	P ⁽¹¹⁾	P ⁽¹¹⁾	P ⁽¹¹⁾	P ⁽¹¹⁾	-		
Consumer Goods, Furniture, Appliances, Equipment		P ⁽¹¹⁾				P ⁽¹¹⁾	P ⁽¹¹⁾	P ^(3,11)	P ^(3,11)	P ⁽¹³⁾	-		
Pets & Pet Supplies		P ⁽¹¹⁾				P ⁽¹¹⁾	P ⁽¹¹⁾	-	-	-	-		
Sundries, Pharmaceutical, & Convenience Sales		P ⁽¹¹⁾				P ⁽¹¹⁾	P ⁽¹¹⁾	P ⁽¹¹⁾	P ⁽¹¹⁾	P ⁽¹¹⁾	-		
Wearing Apparel & Accessories		P ⁽¹¹⁾				P ⁽¹¹⁾	P ⁽¹¹⁾	-	-	P ⁽¹¹⁾	-		
Separately Regulated Retail Sales Uses													
Agriculture Related Supplies & Equipment		-				P	P	-	-	-	-		
Alcoholic Beverage Outlets		L				L	L	L	L	L	-		
Farmers' Markets													
Weekly Farmers' Markets		L	L	L	L	L	L	L	L	L			
Daily Farmers' Market Stands		L	L	L	L	L	L	L	L	-			
Plant Nurseries		P				P	P	-	-	-	-		
Retail Farms		L	L	L	L	L	L	L	-	-			
Swap Meets & Other Large Outdoor Retail Facilities		-				C	C	-	-	C ⁽¹⁰⁾	-		
Commercial Services													
Building Services		-				P	P	P ⁽⁶⁾	P ⁽⁶⁾	-	-		
Business Support		P				P	P	P ⁽⁷⁾	P ⁽⁷⁾	-	-		
Eating & Drinking Establishments		P ⁽⁴⁾				P	P	P ⁽⁵⁾	P ⁽⁵⁾	P	-		
Financial Institutions		P				P	P	P	P	-	-		
Funeral & Mortuary Services		-				P	P	-	-	-	-		
Instructional Studios		P				P	P	P	P	P ⁽¹²⁾	-		
Maintenance & Repair		P				P	P	P ⁽⁶⁾	P ⁽⁶⁾	-	-		
Off-site Services		-				P	P	-	-	-	-		
Personal Services		P				P	P	-	-	P	-		
Assembly & Entertainment		P ⁽¹⁰⁾				P	P	P	-	P ⁽¹⁰⁾	-		
Radio & Television Studios		-				P	P	-	-	-	-		
Visitor Accommodations		-				P	P	-	-	P	-		
Separately regulated Commercial Services Uses													
Adult Entertainment Establishments:													

Use Categories/Subcategories [See Section 131.0112 for an explanation and descriptions of the Use Categories, Subcategories, and Separately Regulated Uses]	Zone Designator	Zones											
	1st & 2nd >>	CN ⁽¹⁾				CR-		CO-		CV-		CP-	
	3rd >>	1-				1-	2-	1-	2-	1-	1-		
	4th >>	1	2	3	4	1	1	1	2	1	2	1	
Adult Book Store		L				L	L	-	-	-	-		
Adult Cabaret		-				L	L	-	-	L	-		
Adult Drive-In Theater		-				L	L	-	-	L	-		
Adult Mini-Motion Picture Theater		-				L	L	-	-	L	-		
Adult Model Studio		L				L	L	-	-	L	-		
Adult Motel		-				L	L	-	-	L	-		
Adult Motion Picture Theater		-				L	L	-	-	L	-		
Adult Peep Show Theater		-				L	L	-	-	L	-		
Adult Theater		-				L	L	-	-	L	-		
Body Painting Studio		L				L	L	-	-	L	-		
Massage Establishment		L				L	L	-	-	-	-		
Sexual Encounter Establishment		L				L	L	-	-	L	-		
Bed & Breakfast Establishments:													
1-2 Guest Rooms		-				P	P	-	-	P	-		
3-5 Guest Rooms		-				P	P	-	-	P	-		
6+ Guest Rooms		-				P	P	-	-	P	-		
Boarding Kennels/Pet Day Care		L				L	L	N	N	N ⁽¹⁰⁾	-		
Camping Parks		-				C	C	C	C	C	-		
Child Care Facilities:													
Child Care Centers		L ⁽¹⁵⁾				L	-	L	L	L ⁽¹⁰⁾	-		
Large Family Child Care Homes		L ⁽¹⁵⁾				L	-	L	L	L ⁽¹⁰⁾	-		
Small Family Child Care Homes		L ⁽¹⁵⁾				L	-	L	L	L	-		
Eating and Drinking Establishments Abutting Residentially Zoned Property		L				L	L	L	L	L	-		
Fairgrounds		-				C	C	-	-	C	-		
Golf Courses, Driving Ranges, and Pitch & Putt Courses		-				C	C	C	C	C	-		
Helicopter Landing Facilities		-				C	C	C	C	C ⁽¹⁰⁾	-		
Massage Establishments, Specialized Practice		L				L	L	-	-	L ⁽¹⁴⁾	-		
Nightclubs & Bars over 5,000 square feet in size		-				C	C	C	C	C	-		
Parking Facilities as a Primary Use:													
Permanent Parking Facilities		-				P	P	C	C	C	P		
Temporary Parking Facilities		-				N	N	C	C	C	N		
Private Clubs, Lodges and Fraternal Organizations		P ⁽¹⁰⁾				P	P	P	P	P ⁽¹⁰⁾	-		
Privately Operated, Outdoor Recreation Facilities over 40,000 Square Feet in Size ⁽⁹⁾		-				P	P	C	C	C	-		
Pushcarts:													
Pushcarts on Private Property		L				L	L	L	L	L	-		
Pushcarts in Public Right of Way		N				N	N	N	N	N	-		
Recycling Facilities:													
Large Collection Facility		N				N	N	N	N	N ⁽¹⁰⁾	-		
Small Collection Facility		L				L	L	L	L	L ⁽¹⁰⁾	-		

Use Categories/Subcategories [See Section 131.0112 for an explanation and descriptions of the Use Categories, Subcategories, and Separately Regulated Uses]	Zone Designator	Zones											
	1st & 2nd >>	CN- ⁽¹⁾				CR-		CO-		CV-		CP-	
	3rd >>	1-				1-	2-	1-	2-	1-	1-		
	4th >>	1	2	3	4	1	1	1	2	1	2	1	2
Large Construction & Demolition Debris <i>Recycling Facility</i>		-	-	-	-	-	-	-	-	-	-	-	-
Small Construction & Demolition Debris <i>Recycling Facility</i>		-	-	-	-	-	-	-	-	-	-	-	-
Drop-off Facility		L	L	L	L	L	L	L	L	L	L	-	-
Green Materials Composting Facility		-	-	-	-	-	-	-	-	-	-	-	-
Mixed Organic Composting Facility		-	-	-	-	-	-	-	-	-	-	-	-
Large Processing Facility Accepting at Least 98% of Total Annual Weight of Recyclables from Commercial & Industrial Traffic		-	-	-	-	-	-	-	-	-	-	-	-
Large Processing Facility Accepting All Types of Traffic		-	-	-	-	-	-	-	-	-	-	-	-
Small Processing Facility Accepting at Least 98% of Total Annual Weight of Recyclables From Commercial & Industrial Traffic		-	-	-	-	-	-	-	-	-	-	-	-
Small Processing Facility Accepting All Types of Traffic		-	-	-	-	-	-	-	-	-	-	-	-
Reverse Vending Machines		L	L	L	L	L	L	L	L	L	L	-	-
Tire Processing Facility		-	-	-	-	-	-	-	-	-	-	-	-
Sidewalk Cafes		L	L	L	L	L	L	L	L	L	L	-	-
Sports Arenas & Stadiums		-	-	-	-	C	C	C	C	C	C	-	-
Theaters that are outdoor or over 5,000 square feet in size		-	-	-	-	C	C	C	C	C	C	-	-
Urgent Care Facilities		N	N	N	N	N	N	N	N	N	N ⁽¹⁰⁾	-	-
Veterinary Clinics & Animal Hospitals		L	L	L	L	N	N	N	N	N	N	-	-
Zoological Parks		-	-	-	-	-	-	-	-	-	-	-	-
Offices													
Business & Professional		P ⁽⁷⁾				P	P	P	P	P	P	-	-
Government		P				P	P	P	P	P	P	-	-
Medical, Dental, & Health Practitioner		P				P	P	P	P	P	P	-	-
Regional & Corporate Headquarters		P				P	P	P	P	P	P	-	-
Separately Regulated Office Uses													
Real Estate Sales Offices & Model Homes		L	L	L	L	L	L	L	L	L	L	-	-
<i>Sex Offender</i> Treatment & Counseling		L	L	L	L	L	L	L	L	L	L ⁽¹⁰⁾	-	-
Vehicle & Vehicular Equipment Sales & Service													
Commercial Vehicle Repair & Maintenance		-	-	-	-	P	P	-	-	-	-	-	-
Commercial Vehicle Sales & Rentals		-	-	-	-	P	P	-	-	-	-	-	-
Personal Vehicle Repair & Maintenance		-	-	-	-	P	P	-	-	-	-	-	-
Personal Vehicle Sales & Rentals		-	-	-	-	P	P	-	-	-	-	-	-
Vehicle Equipment & Supplies Sales & Rentals		-	-	-	-	P	P	-	-	-	-	-	-
Separately Regulated Vehicle & Vehicular Equipment Sales & Service Uses		-	-	-	-	-	-	-	-	-	-	-	-

Use Categories/Subcategories [See Section 131.0112 for an explanation and descriptions of the Use Categories, Subcategories, and Separately Regulated Uses]	Zone Designator		Zones										
	1st & 2nd >>		CN-(1)				CR-		CO-		CV-		CP-
	3rd >>		1-				1-	2-	1-	2-	1-	1-	
	4th >>		1	2	3	4	1	1	1	2	1	2	1
Automobile Service Stations			-				N	N	C	C	C	-	
Outdoor Storage & Display of New, Unregistered Motor Vehicles as a <i>Primary Use</i>			-				C	C	-	-	-	-	
Wholesale, Distribution, Storage													
Equipment & Materials Storage Yards			-				-	P	-	-	-	-	
Moving & Storage Facilities			-				-	P	-	-	-	-	
Warehouses			-				-	P ⁽⁸⁾	-	-	-	-	
Wholesale Distribution			-				-	P ⁽⁸⁾	-	-	-	-	
Separately Regulated Wholesale, Distribution, and Storage Uses													
Impound Storage Yards			-				-	C	-	-	-	-	
Junk Yards			-				-	-	-	-	-	-	
Temporary Construction Storage Yards Located off-site			L				L	L	L	L	L	-	
Industrial													
Heavy Manufacturing			-				-	-	-	-	-	-	
Light Manufacturing			-				-	P ⁽⁸⁾	-	-	-	-	
Marine Industry			-				-	-	-	-	-	-	
Research & Development			-				P	P	P	P	-	-	
Trucking & Transportation Terminals			-				P	P	-	-	-	-	
Separately Regulated Industrial Uses													
<i>Hazardous Waste</i> Research Facility			-				-	-	-	-	-	-	
<i>Hazardous Waste</i> Treatment Facility			-				-	-	-	-	-	-	
Marine Related Uses Within the Coastal Overlay Zone			-				C	C	C	L	C	-	
Mining and Extractive Industries			-				-	-	-	-	-	-	
Newspaper Publishing Plants			-				C	C	C	C	C ⁽¹⁰⁾	-	
Processing & Packaging of Plant Products & Animal By-products Grown Off-premises			-				-	-	-	-	-	-	
Very Heavy Industrial Uses			-				-	-	-	-	-	-	
Wrecking & Dismantling of Motor Vehicles			-				-	-	-	-	-	-	
Signs													
Allowable Signs			P				P	P	P	P	P	P	
Separately Regulated Signs Uses													
Community Entry <i>Signs</i>			L				L	L	L	L	L	L	
Neighborhood Identification <i>Signs</i>			-				-	-	-	-	-	-	
Comprehensive Sign Program			N				N	N	N	N	N	N	
Revolving <i>Projecting Signs</i>			N				N	N	N	N	N	N	
<i>Signs</i> with Automatic Changing Copy			N				N	N	N	N	N	N	
Theater <i>Marquees</i>			-				N	N	-	-	N	-	

Use Categories/Subcategories [See Section 131.0112 for an explanation and descriptions of the Use Categories, Subcategories, and Separately Regulated Uses]	Zone Designator		Zones																			
	1st & 2nd >>		CC-																			
	3rd >>		1-			2-			3-			4-			5-							
	4th >>		1	2	3	1	2	3	4	5	6	1	2	3	4	5	6	1	2	3	4	5
Open Space																						
Active Recreation		-	-	-	-	-	-	-	-	-	-	-	-	-	-	-	-	-	-	-	-	
Passive Recreation		-	-	-	-	-	-	-	-	-	-	-	-	-	-	-	-	-	-	-	-	
Natural Resources Preservation		-	-	-	-	-	-	-	-	-	-	-	-	-	-	-	-	-	-	-	-	
Park Maintenance Facilities		-	-	-	-	-	-	-	-	-	-	-	-	-	-	-	-	-	-	-	-	
Agriculture																						
Agricultural Processing		-	-	-	-	-	-	-	-	-	-	-	-	-	-	-	-	-	-	-	-	
Aquaculture Facilities		-	-	-	-	-	-	-	-	-	-	-	-	-	-	-	-	-	-	-	-	
Dairies		-	-	-	-	-	-	-	-	-	-	-	-	-	-	-	-	-	-	-	-	
Horticulture Nurseries & Greenhouses		-	-	-	-	-	-	-	-	-	-	-	-	-	-	-	-	-	-	-	-	
Raising & Harvesting of Crops		-	-	-	-	-	-	-	-	-	-	-	-	-	-	-	-	-	-	-	-	
Raising, Maintaining & Keeping of Animals		-	-	-	-	-	-	-	-	-	-	-	-	-	-	-	-	-	-	-	-	
Separately Regulated Agriculture Uses																						
Agricultural Equipment Repair Shops		P	P	-	-	-	-	-	-	P	P	-	-	-	-	-	-	-	-	-	-	
Commercial Stables		-	-	-	-	-	-	-	-	-	-	-	-	-	-	-	-	-	-	-	-	
Community Gardens		L	L	L	L	L	L	L	L	L	L	L	L	L	L	L	L	L	L	L	L	
Equestrian Show & Exhibition Facilities		-	-	-	-	-	-	-	-	-	-	-	-	-	-	-	-	-	-	-	-	
Open Air Markets for the Sale of Agriculture-Related Products & Flowers		-	-	-	-	-	-	-	-	-	-	-	-	-	-	-	-	-	-	-	-	
Residential																						
Mobilehome Parks		-	-	-	-	-	-	-	-	-	-	-	-	-	-	-	-	-	-	-	-	
Multiple Dwelling Units		P ⁽²⁾	-	P ^(2, 15)	-	-	-	-	-	P ⁽²⁾	-	-	-	-	-	-	-	-	-	P ^(2, 15)	-	
Rooming House [See Section 131.0112(a)(3)(A)]		P	-	P ⁽¹⁵⁾	-	-	-	-	-	P	-	-	-	-	-	-	-	-	-	P ⁽¹⁵⁾	-	
Single Dwelling Units		-	-	-	-	-	-	-	-	-	-	-	-	-	-	-	-	-	-	-	-	
Separately Regulated Residential Uses																						
Boarder & Lodger Accommodations		L	-	L ⁽¹⁵⁾	-	-	-	-	-	L	-	-	-	-	-	-	-	-	-	L ⁽¹⁵⁾	-	
Companion Units		-	-	-	-	-	-	-	-	-	-	-	-	-	-	-	-	-	-	-	-	
Employee Housing:																						
6 or Fewer Employees		-	-	-	-	-	-	-	-	-	-	-	-	-	-	-	-	-	-	-	-	
12 or Fewer Employees		-	-	-	-	-	-	-	-	-	-	-	-	-	-	-	-	-	-	-	-	
Greater than 12 Employees		-	-	-	-	-	-	-	-	-	-	-	-	-	-	-	-	-	-	-	-	
Fraternities, Sororities and Student Dormitories		C	-	C ⁽¹⁵⁾	-	-	-	-	-	C	-	-	-	-	-	-	-	-	-	C ⁽¹⁵⁾	-	
Garage, Yard, & Estate Sales		-	-	-	-	-	-	-	-	-	-	-	-	-	-	-	-	-	-	-	-	
Guest Quarters		-	-	-	-	-	-	-	-	-	-	-	-	-	-	-	-	-	-	-	-	
Home Occupations		L	-	L ⁽¹⁵⁾	-	-	-	-	-	L	-	-	-	-	-	-	-	-	-	L ⁽¹⁵⁾	-	
Housing for Senior Citizens		C	-	C ⁽¹⁵⁾	-	-	-	-	-	C	-	-	-	-	-	-	-	-	-	C ⁽¹⁵⁾	-	
Live/Work Quarters		L	-	L ⁽¹⁵⁾	-	-	-	-	-	L	-	-	-	-	-	-	-	-	-	L ⁽¹⁵⁾	-	
Residential Care Facilities:																						
6 or Fewer Persons		P	-	P ⁽¹⁵⁾	-	-	-	-	-	P	-	-	-	-	-	-	-	-	-	P ⁽¹⁵⁾	-	
7 or More Persons		C	-	C ⁽¹⁵⁾	-	-	-	-	-	C	-	-	-	-	-	-	-	-	-	C ⁽¹⁵⁾	-	
Transitional Housing:																						
6 or Fewer Persons		P	-	P ⁽¹⁵⁾	-	-	-	-	-	P	-	-	-	-	-	-	-	-	-	P ⁽¹⁵⁾	-	

Use Categories/Subcategories [See Section 131.0112 for an explanation and descriptions of the Use Categories, Subcategories, and Separately Regulated Uses]	Zone Designator		Zones																			
	1st & 2nd >>		CC-																			
	3rd >>		1-			2-			3-			4-			5-							
	4th >>		1	2	3	1	2	3	4	5	6	1	2	3	4	5	6	1	2	3	4	5
7 or More Persons	C	-	C ⁽¹⁵⁾			C			C ⁽¹⁵⁾													
Watchkeeper Quarters	-	L	-			-			-													
Institutional																						
<i>Churches & Places of Religious Assembly</i>	P	P	P	P	P	P	P	P	P	P	P	P	P	P	P	P	P	P	P	P	P	
Separately Regulated Institutional Uses																						
Airports	C	C	C	C	C	C	C	C	C	C	C	C	C	C	C	C	C	C	C	C	C	
Botanical Gardens & Arboretums	C	C	C	C	C	C	C	C	C	C	C	C	C	C	C	C	C	C	C	C	C	
Cemeteries, Mausoleums, Crematories	C	C	C	C	C	C	C	C	C	C	C	C	C	C	C	C	C	C	C	C	C	
Correctional Placement Centers	C	C	C ⁽¹⁵⁾			C			C													
Educational Facilities:																						
Kindergarten through Grade 12	C	C	C ⁽¹⁵⁾			C			C													
Colleges / Universities	C	C	-			C			C													
Vocational / Trade School	P	P	-			P			P													
Energy Generation & Distribution Facilities	P	C	C	C	C	C	C	C	C	C	C	C	C	C	C	C	C	C	C	C	C	
Exhibit Halls & Convention Facilities	C	C	C	C	C	C	C	C	C	C	C	C	C	C	C	C	C	C	C	C	C	
<i>Flood Control Facilities</i>	L	L	L	L	L	L	L	L	L	L	L	L	L	L	L	L	L	L	L	L	L	
<i>Historical Buildings Used for Purposes Not Otherwise Allowed</i>	C	C	C	C	C	C	C	C	C	C	C	C	C	C	C	C	C	C	C	C	C	
Homeless Facilities:																						
Congregate Meal Facilities	C	-	C ⁽¹⁵⁾			C			C													
Emergency Shelters	C	-	C ⁽¹⁵⁾			C			C													
Homeless Day Centers	C	-	C ⁽¹⁵⁾			C			C													
Hospitals, Intermediate Care Facilities & Nursing Facilities	C	C	C ⁽¹⁵⁾			C			C													
Interpretive Centers	-	-	-			-			-													
Museums	C	C	C	C	C	C	C	C	C	C	C	C	C	C	C	C	C	C	C	C	C	
Major Transmission, Relay, or Communications Switching Stations	C	C	C	C	C	C	C	C	C	C	C	C	C	C	C	C	C	C	C	C	C	
<i>Satellite Antennas</i>	L	L	L	L	L	L	L	L	L	L	L	L	L	L	L	L	L	L	L	L	L	
<i>Social Service Institutions</i>	C	C	C	C	C	C	C	C	C	C	C	C	C	C	C	C	C	C	C	C	C	
<i>Wireless communication facility:</i>																						
<i>Wireless communication facility in the public right-of-way with subterranean equipment adjacent to a non-residential use</i>	L	L	L	L	L	L	L	L	L	L	L	L	L	L	L	L	L	L	L	L	L	
<i>Wireless communication facility in the public right-of-way with subterranean equipment adjacent to a residential use</i>	N	N	N	N	N	N	N	N	N	N	N	N	N	N	N	N	N	N	N	N	N	
<i>Wireless communication facility in the public right-of-way with above ground equipment</i>	C	C	C	C	C	C	C	C	C	C	C	C	C	C	C	C	C	C	C	C	C	
<i>Wireless communication facility outside the public right-of-way</i>	L	L	L	L	L	L	L	L	L	L	L	L	L	L	L	L	L	L	L	L	L	
Retail Sales																						
Building Supplies & Equipment	P ⁽¹¹⁾	P ⁽¹¹⁾	-			P ⁽¹¹⁾			P ⁽¹¹⁾													

Use Categories/Subcategories [See Section 131.0112 for an explanation and descriptions of the Use Categories, Subcategories, and Separately Regulated Uses]	Zone Designator		Zones																			
	1st & 2nd >>		CC-																			
	3rd >>		1-			2-			3-			4-			5-							
	4th >>		1	2	3	1	2	3	4	5	6	1	2	3	4	5	6	1	2	3	4	5
Food, Beverages and Groceries			P ⁽¹¹⁾			P ⁽¹¹⁾			P ⁽¹¹⁾			P ⁽¹¹⁾										
Consumer Goods, Furniture, Appliances, Equipment			P ⁽¹¹⁾			P ⁽¹¹⁾			P ⁽¹¹⁾			P ⁽¹¹⁾										
Pets & Pet Supplies			P ⁽¹¹⁾			P ⁽¹¹⁾			P ⁽¹¹⁾			P ⁽¹¹⁾										
Sundries, Pharmaceutical, & Convenience Sales			P ⁽¹¹⁾			P ⁽¹¹⁾			P ⁽¹¹⁾			P ⁽¹¹⁾										
Wearing Apparel & Accessories			P ⁽¹¹⁾			P ⁽¹¹⁾			P ⁽¹¹⁾			P ⁽¹¹⁾										
Separately Regulated Retail Sales Uses																						
Agriculture Related Supplies & Equipment			-	-	-	P			P													
Alcoholic Beverage Outlets			L	L	L	L			L													
Farmers' Markets																						
Weekly Farmers' Markets			L	L	L	L			L													
Daily Farmers' Market Stands			L	L	L	L			L													
Plant Nurseries			P	P	P	P			P													
Retail Farms			L	L	L	L			L													
Swap Meets & Other Large Outdoor Retail Facilities			-	-	-	-			C													
Commercial Services																						
Building Services			-	-	-	P			P													
Business Support			P	P	P	P			P													
Eating & Drinking Establishments			P	P	P	P			P													
Financial Institutions			P	P	P	P			P													
Funeral & Mortuary Services			P	P	P	P			P													
Instructional Studios			P	P	P	P			P													
Maintenance & Repair			P	P	P	P			P													
Off-site Services			-	-	-	P			P													
Personal Services			P	P	P	P			P													
Assembly & Entertainment			P	P	P	P			P													
Radio & Television Studios			P	P	P	P			P													
Visitor Accommodations			P	P	P	P			P													
Separately Regulated Commercial Services Uses																						
Adult Entertainment Establishments:																						
Adult Book Store			L	L	L	L			L													
Adult Cabaret			L	L	L	L			L													
Adult Drive-In Theater			L	L	L	L			L													
Adult Mini-Motion Picture Theater			L	L	L	L			L													
Adult Model Studio			L	L	L	L			L													
Adult Motel			L	L	L	L			L													
Adult Motion Picture Theater			L	L	L	L			L													
Adult Peep Show Theater			L	L	L	L			L													
Adult Theater			L	L	L	L			L													
Body Painting Studio			L	L	L	L			L													
Massage Establishment			L	L	-	-			L													

Use Categories/Subcategories [See Section 131.0112 for an explanation and descriptions of the Use Categories, Subcategories, and Separately Regulated Uses]	Zone Designator		Zones																				
	1st & 2nd >>		CC-																				
	3rd >>		1-			2-			3-			4-			5-								
	4th >>		1	2	3	1	2	3	4	5	6	1	2	3	4	5	6	1	2	3	4	5	6
Sexual Encounter Establishment			L	L	L	L	L	L	L	L	L	L	L	L	L	L	L	L	L	L	L	L	L
Bed & Breakfast Establishments:																							
1-2 Guest Rooms			P	P	P	P	P	P	P	P	P	P	P	P	P	P	P	P	P	P	P	P	P
3-5 Guest Rooms			P	P	P	P	P	P	P	P	P	P	P	P	P	P	P	P	P	P	P	P	P
6+ Guest Rooms			P	P	P	P	P	P	P	P	P	P	P	P	P	P	P	P	P	P	P	P	P
Boarding Kennels/Pet Day Care			L	L	L	L	L	L	L	L	L	L	L	L	L	L	L	L	L	L	L	L	L
Camping Parks			C	C	C	C	C	C	C	C	C	C	C	C	C	C	C	C	C	C	C	C	C
<i>Child Care Facilities:</i>																							
Child Care Centers			L	-	L ⁽¹⁵⁾	L	L	L	L	L	L	L	L	L	L	L	L	L	L	L	L	L	L
Large Family Child Care Homes			L	-	L ⁽¹⁵⁾	L	L	L	L	L	L	L	L	L	L	L	L	L	L	L	L	L	L
Small Family Child Care Homes			L	-	L ⁽¹⁵⁾	L	L	L	L	L	L	L	L	L	L	L	L	L	L	L	L	L	L
Eating and Drinking Establishments Abutting Residentially Zoned Property			L	L	L	L	L	L	L	L	L	L	L	L	L	L	L	L	L	L	L	L	L
Fairgrounds			C	C	-	C	C	C	C	C	C	C	C	C	C	C	C	C	C	C	C	C	C
Golf Courses, Driving Ranges, and Pitch & Putt Courses			C	C	C	C	C	C	C	C	C	C	C	C	C	C	C	C	C	C	C	C	C
Helicopter Landing Facilities			C	C	C	C	C	C	C	C	C	C	C	C	C	C	C	C	C	C	C	C	C
Massage Establishments, Specialized Practice			L	L	L	L	L	L	L	L	L	L	L	L	L	L	L	L	L	L	L	L	L
Nightclubs & Bars over 5,000 square feet in size			C	C	C	C	C	C	C	C	C	C	C	C	C	C	C	C	C	C	C	C	C
Parking Facilities as a <i>Primary Use:</i>																							
Permanent Parking Facilities			P	C	P	P	P	P	P	P	P	P	P	P	P	P	P	P	P	P	P	P	P
Temporary Parking Facilities			N	C	N	N	N	N	N	N	N	N	N	N	N	N	N	N	N	N	N	N	N
Private Clubs, Lodges and Fraternal Organizations			P	P	P	P	P	P	P	P	P	P	P	P	P	P	P	P	P	P	P	P	P
Privately Operated, Outdoor Recreation Facilities over 40,000 Square Feet in Size ⁽⁹⁾			C	C	C	C	C	C	C	C	C	C	C	C	C	C	C	C	C	C	C	C	C
Pushcarts:																							
Pushcarts on Private Property			L	L	L	L	L	L	L	L	L	L	L	L	L	L	L	L	L	L	L	L	L
Pushcarts in <i>public right-of-way</i>			N	N	N	N	N	N	N	N	N	N	N	N	N	N	N	N	N	N	N	N	N
Recycling Facilities:																							
Large Collection Facility			N	N	N	N	N	N	N	N	N	N	N	N	N	N	N	N	N	N	N	N	N
Small Collection Facility			L	L	L	L	L	L	L	L	L	L	L	L	L	L	L	L	L	L	L	L	L
Large Construction & Demolition Debris Recycling Facility			-	-	-	-	-	-	-	-	-	-	-	-	-	-	-	-	-	-	-	-	-
Small Construction & Demolition Debris Recycling Facility			-	-	-	-	-	-	-	-	-	-	-	-	-	-	-	-	-	-	-	-	-
Drop-off Facility			L	L	L	L	L	L	L	L	L	L	L	L	L	L	L	L	L	L	L	L	L
Green Materials Composting Facility			-	-	-	-	-	-	-	-	-	-	-	-	-	-	-	-	-	-	-	-	-
Mixed Organic Composting Facility			-	-	-	-	-	-	-	-	-	-	-	-	-	-	-	-	-	-	-	-	-
Large Processing Facility Accepting at Least 98% of Total Annual Weight of Recyclables from Commercial & Industrial Traffic			-	-	-	-	-	-	-	-	-	-	-	-	-	-	-	-	-	-	-	-	-
Large Processing Facility Accepting All Types of Traffic			-	-	-	-	-	-	-	-	-	-	-	-	-	-	-	-	-	-	-	-	-

Use Categories/Subcategories [See Section 131.0112 for an explanation and descriptions of the Use Categories, Subcategories, and Separately Regulated Uses]	Zone Designator		Zones																				
	1st & 2nd >>		CC-																				
	3rd >>		1-			2-			3-			4-			5-								
	4th >>		1	2	3	1	2	3	4	5	6	1	2	3	4	5	6	1	2	3	4	5	6
Small Processing Facility Accepting at Least 98% of Total Annual Weight of Recyclables From Commercial & Industrial Traffic	-	-	-	-	-	-	-	-	-	-	-	-	-	-	-	-	-	-	-	-	-	-	-
Small Processing Facility Accepting All Types of Traffic	-	-	-	-	-	-	-	-	-	-	-	-	-	-	-	-	-	-	-	-	-	-	-
Reverse Vending Machines	L	L	L	L	L	L	L	L	L	L	L	L	L	L	L	L	L	L	L	L	L	L	L
Tire Processing Facility	-	-	-	-	-	-	-	-	-	-	-	-	-	-	-	-	-	-	-	-	-	-	-
Sidewalk Cafes	L	L	L	L	L	L	L	L	L	L	L	L	L	L	L	L	L	L	L	L	L	L	L
Sports Arenas & Stadiums	C	C	C	C	C	C	C	C	C	C	C	C	C	C	C	C	C	C	C	C	C	C	C
Theaters That Are Outdoor or over 5,000 Square Feet in Size	C	C	C	C	C	C	C	C	C	C	C	C	C	C	C	C	C	C	C	C	C	C	C
Urgent Care Facilities	N	N	N	N	N	N	N	N	N	N	N	N	N	N	N	N	N	N	N	N	N	N	N
Veterinary Clinics & Animal Hospitals	L	L	L	L	L	L	L	L	L	L	L	L	L	L	L	L	L	L	L	L	L	L	L
Zoological Parks	-	-	-	-	-	-	-	-	-	-	-	-	-	-	-	-	-	-	-	-	-	-	-
Offices																							
Business & Professional	P	P	P	P	P	P	P	P	P	P	P	P	P	P	P	P	P	P	P	P	P	P	P
Government	P	P	P	P	P	P	P	P	P	P	P	P	P	P	P	P	P	P	P	P	P	P	P
Medical, Dental & Health Practitioner	P	P	P	P	P	P	P	P	P	P	P	P	P	P	P	P	P	P	P	P	P	P	P
Regional & Corporate Headquarters	P	P	P	P	P	P	P	P	P	P	P	P	P	P	P	P	P	P	P	P	P	P	P
Separately Regulated Office Uses																							
Real Estate Sales Offices & Model Homes	L	-	L	L	L	L	L	L	L	L	L	L	L	L	L	L	L	L	L	L	L	L	L
<i>Sex Offender</i> Treatment & Counseling	L	L	L	L	L	L	L	L	L	L	L	L	L	L	L	L	L	L	L	L	L	L	L
Vehicle & Vehicular Equipment Sales & Service																							
Commercial Vehicle Repair & Maintenance	-	-	-	-	-	-	-	-	-	-	-	-	-	-	-	-	-	-	-	-	-	-	-
Commercial Vehicle Sales & Rentals	-	-	-	-	-	-	-	-	-	-	-	-	-	-	-	-	-	-	-	-	-	-	-
Personal Vehicle Repair & Maintenance	P	P	-	P	P	P	P	P	P	P	P	P	P	P	P	P	P	P	P	P	P	P	P
Personal Vehicle Sales & Rentals	P	P	-	P	P	P	P	P	P	P	P	P	P	P	P	P	P	P	P	P	P	P	P
Vehicle Equipment & Supplies Sales & Rentals	P	P	-	P	P	P	P	P	P	P	P	P	P	P	P	P	P	P	P	P	P	P	P
Separately Regulated Vehicle & Vehicular Equipment Sales & Service Uses																							
Automobile Service Stations	N	N	N	N	N	N	N	N	N	N	N	N	N	N	N	N	N	N	N	N	N	N	N
Outdoor Storage & Display of New, unregistered Motor Vehicles as a <i>primary use</i>	C	C	-	C	C	C	C	C	C	C	C	C	C	C	C	C	C	C	C	C	C	C	C
Wholesale, Distribution, Storage																							
Equipment & Materials Storage Yards	-	-	-	-	-	-	-	-	-	-	-	-	-	-	-	-	-	-	-	-	-	-	-
Moving & Storage Facilities	-	-	-	-	-	-	-	-	-	-	-	-	-	-	-	-	-	-	-	-	-	-	-
Warehouses	-	-	-	-	-	-	-	-	-	-	-	-	-	-	-	-	-	-	-	-	-	-	-
Wholesale Distribution	-	-	-	-	-	-	-	-	-	-	-	-	-	-	-	-	-	-	-	-	-	-	-

Use Categories/Subcategories [See Section 131.0112 for an explanation and descriptions of the Use Categories, Subcategories, and Separately Regulated Uses]	Zone Designator		Zones																			
	1st & 2nd >>		CC-																			
	3rd >>		1-			2-			3-			4-			5-							
	4th >>		1	2	3	1	2	3	4	5	6	1	2	3	4	5	6	1	2	3	4	5
Separately Regulated Wholesale, Distribution, and Storage Uses																						
Impound Storage Yards		-	-	-	C			C														
Junk Yards		-	-	-	-			-														
Temporary Construction Storage Yards Located off-site		L	L	L	L			L														
Industrial																						
Heavy Manufacturing		-	-	-	-			-														
Light Manufacturing		-	-	-	-			P ⁽⁸⁾														
Marine Industry		-	-	-	-			-														
Research & Development		P	P	-	P			P														
Trucking & Transportation Terminals		-	-	-	-			-														
Separately Regulated Industrial Uses																						
Extractive Industries		-	-	-	-			-														
Hazardous Waste Research Facility		-	-	-	-			-														
Hazardous Waste Treatment Facility		-	-	-	-			-														
Marine Related Uses Within the Coastal Overlay Zone		C	C	C	C			C														
Newspaper Publishing Plants		C	C	C	C			P														
Processing & Packaging of Plant Products & Animal By-products Grown Off-premises		-	-	-	-			-														
Very Heavy Industrial Uses		-	-	-	-			-														
Wrecking & Dismantling of Motor Vehicles		-	-	-	-			-														
Signs																						
Allowable Signs		P	P	P	P			P														
Separately Regulated Signs Uses																						
Community Entry Signs		L	L	L	L			L														
Neighborhood Identification Signs		-	-	-	-			-														
Comprehensive Sign Program		N	N	N	N			N														
Revolving Projecting Signs		N	N	N	N			N														
Signs with Automatic Changing Copy		N	N	N	N			N														
Theater Marquees		N	N	N	N			N														

Footnotes to Table 131-05B

1 through 14 [No change in text.]

15 Within the Barrio Logan Community Plan area, residential uses are not permitted within the CN-1-3, CC-3-4, or CC-5-4 zones and certain institutional and commercial service uses, as specified, are not permitted within the CN-1-3 or CC-3-4 zones.

§131.0531 Development Regulations Tables of Commercial Zones

The following development regulations apply in each of the commercial zones as shown in Tables 131-05C, 131-05D, and 131-05E.

(a) CN Zones

**Table 131-05C
Development Regulations of CN Zones**

Development Regulations [See Section 131.0530 for Development Regulations of Commercial Zones]	Zone Designator	Zones			
	1st & 2nd >>	CN-			
	3rd >>	1-	1-	1-	1-
	4th >>	1	2	3	4
Max permitted residential density⁽¹⁾		3,000	1,500	1,500	1,000
Supplemental residential regulations [See Section 131.0540]		applies	applies	applies	applies
Lot area					
Min Lot Area (sf)		2,500	5,000	5,000	2,500
Max Lot Area (ac)		0.3	10	10	0.3
Lot dimensions					
Min Lot Width (ft)		25	50	50	25
Min <i>street frontage</i> (ft)		25	50	50	25
Min Lot Depth (ft)		100	--	--	--
Setback requirements					
Min Front <i>setback</i> (ft)		--	--	--	--
Max Front <i>setback</i> (ft) [See Section 131.0543(a)(1)]		10 ⁽²⁾	--	10 ⁽²⁾	10 ⁽²⁾
Min Side <i>setback</i> (ft)		10	10	10	10
Optional Side <i>setback</i> (ft) [See Section 131.0543(b)]		0	0	0	0
Side <i>Setback</i> abutting residential [See Section 131.0543(c)]		applies	applies	applies	applies
Min <i>Street Side setback</i> (ft)		--	--	--	--
Max <i>Street Side setback</i> (ft) [See Section 131.0543(a)(1)]		10 ⁽²⁾	--	10 ⁽²⁾	10 ⁽²⁾
Min Rear <i>setback</i> (ft)		10	10	10	10
Optional Rear <i>setback</i> (ft) [See Section 131.0543(b)]		0	0	0	0
Rear <i>Setback</i> abutting residential [See Section 131.0543(c)]		applies	applies	applies	applies
Max structure height (ft)		30	30	30	60
Max floor area ratio		1.0 ⁽³⁾	1.0 ⁽³⁾	1.0 ⁽³⁾	1.0 ⁽³⁾
<i>Floor Area Ratio</i> bonus for residential mixed use -[See Section 131.0546(a)]		0.5	0.75	0.75	1.2

Development Regulations [See Section 131.0530 for Development Regulations of Commercial Zones]	Zone Designator	Zones			
	1st & 2nd >>	CN-			
	3rd >>	1-	1-	1-	1-
	4th >>	1	2	3	4
<i>Minimum Floor Area Ratio</i> for residential use		0.5	0.38	0.38	0.6
Pedestrian paths [See Section 131.0550]		applies	applies	applies	applies
Transparency [See Section 131.0552]		applies	--	applies	applies
Building articulation [See Section 131.0554]		applies	applies	applies	applies
Refuse and Recyclable Material Storage [See Section 142.0805]		applies	applies	applies	applies
Loading Dock and Overhead Door Screening Regulations [See Section 142.1030]		applies	applies	applies	applies

Footnotes for Table 131-05C [No change in text.]

(b) CR, CO, CV, and CP Zones

Table 131-05D
Development Regulations of CR, CO, CV, CP Zones

Development Regulations [See Section 131.0530 for Development Regulations of Commercial Zones]	Zone Designator	Zones							
	1st & 2nd >>	CR-		CO-		CV-		CP-	
	3rd >>	1-	2-	1-		2-		1-	
	4th >>	1	1	2	1-	2-	1	2	1
Max permitted residential density ⁽¹⁾		1,500	1,000	1,500	-	-	1,500	1,500	--
Supplemental residential regulations [See Section 131.0540]		applies	applies	applies	applies	applies	applies	applies	--
Lot area									
Min Lot Area (sf)		15,000	5,000	5,000	5,000	5,000	15,000	5,000	--
Max Lot Area (ac)		--	--	--	--	--	--	--	--
Lot dimensions									
Min Lot Width (ft)		100	50	50	50	50	100	50	--
Min <i>street frontage</i> (ft)		100	50	50	50	50	100	50	--
Min Lot Depth (ft)		100	100	100	100	100	100	100	--
Setback requirements									
Min Front <i>setback</i> (ft)		10	10	10	10	10	10	--	10
Max Front <i>setback</i> (ft) [See Section 131.0543(a)(1)]		--	25 ⁽²⁾	--	25 ⁽²⁾	--	--	10 ⁽²⁾	--
Min Side <i>setback</i> (ft)		10	10	10	10	10	10	10	10
Optional Side <i>setback</i> (ft)		--	0 ⁽³⁾	0 ⁽³⁾	0 ⁽³⁾	0 ⁽³⁾	--	0 ⁽³⁾	--
Side <i>Setback</i> abutting residential [See Section 131.0543(c)]		applies	applies	applies	applies	applies	applies	applies	applies
Min <i>Street Side setback</i> (ft)		10	10	10	10	10	--	--	--
Max <i>Street Side setback</i> (ft)		--	25 ⁽²⁾	--	25 ⁽²⁾	--	--	10 ⁽²⁾	--

[See Section 131.0543(a)(1)]									
Min Rear <i>setback</i> (ft)	10	10	10	10	10	10	10	10	10
Optional Rear <i>setback</i> (ft)	--	0 ⁽³⁾	0 ⁽³⁾	0 ⁽³⁾	0 ⁽³⁾	--	0 ⁽³⁾	0 ⁽³⁾	0 ⁽³⁾
Rear <i>Setback</i> abutting residential [See Section 131.0543(c)]	applies	applies	applies	applies	applies	applies	applies	applies	applies
Max structure height (ft)	60	45	60	45	60	60	45	30	
Min lot coverage (%)	--	--	--	--	--	--	35	--	
Max floor area ratio	1.0 ⁽⁴⁾	0.75 ⁽⁴⁾	1.5 ⁽⁴⁾	0.75 ⁽⁴⁾	1.5 ⁽⁴⁾	2.0 ⁽⁴⁾	2.0 ⁽⁴⁾	1.0 ⁽⁴⁾	
<i>Floor Area Ratio</i> bonus for residential mixed use [See Section 131.0546(a)]	1.0	1.0	1.5	---	---	--	--	--	
Minimum <i>Floor Area Ratio</i> for residential use	0.5	1.0	0.75	---	---	--	--	--	
<i>Floor Area Ratio</i> bonus for child care [See Section 131.0546(b)]	applies	--	applies	--	applies	--	--	--	
Pedestrian paths [See Section 131.0550]	applies	applies	applies	applies	applies	applies	applies	applies	--
Transparency [See Section 131.0552]	--	applies	--	applies	--	--	applies	--	
Building articulation [See Section 131.0554]	applies	applies	applies	applies	applies	applies	applies	applies	--
Street yard parking restriction [See Section 131.0555]	--	applies	--	applies	--	--	--	--	
Parking lot orientation [See Section 131.0556]	applies	--	applies	--	applies	applies	applies	applies	--
Refuse and Recyclable Material Storage [See Section 142.0805]	applies	applies	applies	applies	applies	applies	applies	applies	applies
Loading Dock and Overhead Door Screening Regulations [See Section 142.1030]	applies	applies	applies	applies	applies	applies	applies	applies	applies

Footnotes for Table 131-05D [No change in text.]

(c) CC Zones

Table 131-05E
Development Regulations of CC Zones

Development Regulation	Zone Designator	Zones																	
		CC-																	
[See Section 131.0530 for Development Regulations of Commercial Zones]	1st & 2nd >>	1-1-1	2-2-2	4-4-4	5-5-5	1-1-1	2-2-2	4-4-4	5-5-5	1-1-1	2-2-2	4-4-4	5-5-5	3-3-3	4-4-4	5-5-5	3-3-3	4-4-4	5-5-5
	3rd >>	1			2			3			4			5			6		
	4th >>	1			2			3			4			5			6		
Max permitted residential density ⁽¹⁾		1,500			1,500			1,500			1,500			1,500			1,000		
Supplemental residential regulations [See Section 131.0540]		applies			applies			applies			applies			applies			applies		
Lot area																		
Min Lot Area (sq. ft.)		5,000			5,000			5,000			2,500			2,500			2,500		

Development Regulation [See Section 131.0530 for Development Regulations of Commercial Zones]	Zone Designator	Zones																	
	1st & 2nd >>	CC-																	
	3rd >>	1-	2-	4-	5-	1-	2-	4-	5-	1-	2-	4-	5-	3-	4-	5-	3-	4-	5-
	4th >>	1	2	3	4	5	6												
Max Lot Area (ac)	--	--	--	--	--	--	--	--	--	--	--	--	--	--	--	--	--	--	
Lot dimensions																			
Min Lot Width (ft)	50	50	100	25	25	25													
Min <i>street frontage</i> (ft)	50	50	100	25	25	25													
Min Lot Depth (ft)	100	100	--	--	--	--													
Max Lot Depth (ft)	150	150	--	--	--	--													
Setback requirements																			
Min Front <i>setback</i> (ft)	--	--	--	--	--	--													
Max Front <i>setback</i> (ft) [See Section 131.0543(a)(1)]	100 ^(2,3)	100 ^(2,3)	--	10 ⁽²⁾	10 ⁽²⁾	--													
Min Side <i>setback</i> (ft)	10	10	10	10	10	10													
Optional Side <i>setback</i> (ft) [See Section 131.0543(b)]	0	0	0	0	0	0													
Side <i>Setback</i> abutting residential [See Section 131.0543(c)]	applies	applies	applies	applies	applies	applies													
Min <i>Street Side setback</i> (ft)	--	--	--	--	--	--													
Max <i>Street Side setback</i> (ft) [See Section 131.0543(a)(1)]	--	--	--	10 ⁽²⁾	10 ⁽²⁾	10 ⁽²⁾													
Min Rear <i>setback</i> (ft)	10	10	10	10	10	10													
Optional Rear <i>setback</i> (ft) [See Section 131.0543(b)]	0	0	0	0	0	0													
Rear <i>Setback</i> abutting residential [See Section 131.0543(c)]	applies	applies	applies	applies	applies	applies													
Max <i>structure height</i> (ft)	30	60	45	30	100	60													
Min <i>lot coverage</i> (%)	--	--	--	35	35	35													
Max <i>floor area ratio</i>	0.75 ⁽⁴⁾	2.0 ⁽⁴⁾	0.75 ⁽⁴⁾	1.0 ⁽⁴⁾	2.0 ⁽⁴⁾	2.0 ⁽⁴⁾													
<i>Floor Area Ratio</i> bonus for residential mixed use [See Section 131.0546(a)]	0.75	--	0.75	0.5	2.0	2.0													
Minimum <i>Floor Area Ratio</i> for residential use	0.56	--	0.56	0.25	1.0	1.0													
Pedestrian paths [See Section 131.0550]	applies	applies	applies	applies	applies	applies													
Transparency [See Section 131.0552]	---	---	---	applies	applies	applies													
Building articulation [See Section 131.0554]	applies	applies	applies	applies	applies	applies													
Parking lot orientation [See Section 131.0556]	applies	applies	applies	-	-	-													
Refuse and Recyclable Material Storage [See Section 142.0805]	applies	applies	applies	applies	applies	applies													
Loading Dock and Overhead Door Screening Regulations [See Section 142.1030]	applies	applies	applies	applies	applies	applies													

Footnotes for Table 131-05E [No change in text.]

§131.0540 Maximum Permitted Residential Density and Other Residential Regulations

The following regulations apply to all residential *development* within commercial zones where indicated in Table 131-04B:

(a) through (b) [No change in text.]

(c) Ground *Floor* Restrictions.

(1) Residential use and residential parking are prohibited on the ground *floor* in the front half of the *lot*, except in the CC-3-4, CC-3-5, CC-3-6, CC-4-4, CC-4-5, CC-4-6, CC-5-4, CC-5-5, CC-5-6, and CV-1-2 zones, where these uses are prohibited on the ground *floor* in the front 30 feet of the *lot* as shown in Diagram 131-05A.

(2) Within the Coastal Overlay Zone.

(A) Required parking cannot occupy more than 50 percent of the ground floor in the CV-1-1 or CV-1-2 zones.

(B) Residential uses are not permitted on the ground floor.

Diagram 131-05A

Ground Floor Restriction

[No change in diagram.]

(d) through (e) [No change in text.]

§131.0546 Maximum Floor Area Ratio

Maximum *floor area ratio* is specified in Tables 131-05C, 131-05D, 131-05E and is subject to the following additional regulations:

(a) *Floor Area Ratio* Bonus for Mixed Use

A *floor area ratio* bonus is provided in some commercial zones, as indicated in Tables 131-05C, 131-05D, and 131-05E, for residential uses that are developed as a part of a mixed-use project. A minimum required residential *floor area ratio* is shown in the tables and must be applied toward the residential portion of the project. The remainder of the bonus may be used for either commercial or residential uses.

- (b) [No change in text.]

Section 4. That Chapter 13, Article 2, Division 4 of the San Diego Municipal Code is amended by amending sections 132.0402 and 132.0403, and by adding a new section 132.0404 to read as follows:

§132.0402 Where the Coastal Overlay Zone Applies

- (a) This overlay zone applies to all property located within the boundaries designated on Map No. C-908, filed in the office of the City Clerk as Document No. OO-18872. These areas are shown generally on Diagram 132-04A.
- (b) Table 132-04A shows the sections that contain the supplemental regulations and the type of permit required by this division, if any, for specific types of *coastal development* proposals in this overlay zone. Coastal Development Permit procedures are provided in Chapter 12, Article 6, Division 7.

Table 132-04A
Coastal Overlay Zone Applicability

Type of <i>Development</i> Proposal	Supplemental Development Regulations	Required Permit Type/ Decision Process
(1) <i>Coastal development</i> that is categorically excluded pursuant to order of the Coastal commission or that is exempted by Section 126.0704	See use and development regulations of the base zone; Chapter 14, Article 3, Division 1, Environmentally Sensitive Lands Regulations; and Section 132.0404	No permit required by this division
(2) Any <i>coastal development</i> within this overlay zone that is partially or completely within the Coastal Commission Permit Jurisdiction or the Deferred Certification Area	See use and development regulations of the base zone and Chapter 14, Article 3, Division 1, Environmentally Sensitive Lands Regulations	Coastal Development Permit(s) are issued by the Coastal Commission and the City for their respective jurisdictions
(3) <i>Coastal development</i> in this overlay zone that is not exempt under (1) of this table or that is not in the area described in (2) of this table	See use and development regulations of the base zone and Chapter 14, Article 3, Division 1, Environmentally Sensitive Lands Regulations	Coastal Development Permit/Process Two or Three

§132.0403 Supplemental Regulations of the Coastal Overlay Zone

- (a) [No change in text.]
- (b) A visual corridor of not less than the side *yard setbacks* or more than 10 feet in width, and running the full depth of the *premises*, shall be preserved as a deed restriction as a condition of Coastal Development Permit approval whenever the following conditions exist:
 - (1) The proposed *coastal development* is located on a *premises* that lies between the shoreline and the first public roadway, as designated on Map Drawing No. C-731; and
 - (2) [No change in text.]
- (b) If there is an existing or potential public view between the ocean and the first public roadway, but the site is not designated in a *land use plan* as a

view to be protected, it is intended that views to the ocean shall be preserved, enhanced or restored by deed restricting required side *yard setback* areas to cumulatively form functional view corridors and preventing a walled effect from authorized *coastal development*.

- (d) Where remodeling is proposed and existing legally established *coastal development* is to be retained that precludes establishment of the desired visual access as delineated above, preservation of any existing public view on the site will be accepted, provided that the existing public view is not reduced through the proposed remodeling.
- (e) [No change in text.]

§132.0404 Categorically Excluded Development

The following categories of *coastal development* are categorically excluded from the requirement to obtain a Coastal Development Permit:

- (a) In the Barrio Logan Community Plan area, specifically within the boundaries designated on Map No. C-957 filed in the office of the City Clerk as Document No. 00-20312, and generally shown in Diagram 132-04B, *coastal development* of residential, institutional, retail sales, commercial services, or office uses, in accordance with the following:
 - (1) *Coastal development* that does not require a Neighborhood Use Permit, Conditional Use Permit, Neighborhood Development Permit, Site Development Permit, Planned Development Permit, or variance; and

- (2) *Coastal development* for which the *applicant* provides a verification letter from the County of San Diego Department of Environmental Health stating that:
 - (A) No hazardous materials impacts would result from the *coastal development*, or
 - (B) No hazardous materials impacts would result from the *coastal development* upon completion of required remediation; and
- (3) *Coastal development* that is in conformity with the certified *Local Coastal Program land use plan* for Barrio Logan and complies with all regulations of the certified Implementation Program applicable to Barrio Logan.

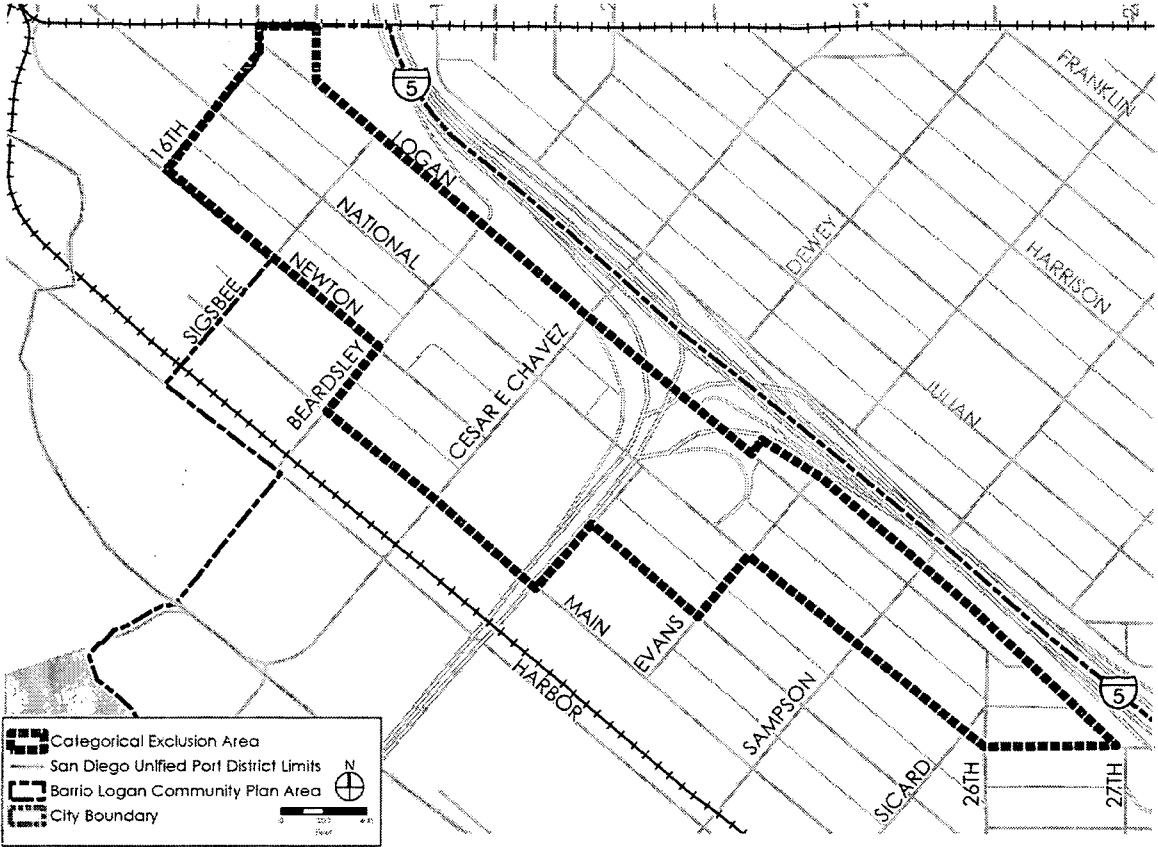


Diagram 132-04B
Barrio Logan Categorical Exclusion Boundaries
This is a reproduction of Map No C-957.
For illustration purposes only.

Section 5. That Chapter 14, Article 2, Division 5 of the San Diego Municipal Code is amended by amending section 142.0530 to read as follows:

§142.0530 Nonresidential Uses — Parking Ratios

- (a) Retail Sales, Commercial Services, and Mixed-Use Development. Table 142-05E establishes the ratio of required parking spaces to building *floor* area in the commercial zones, industrial zones, and planned districts shown, for retail sales uses and for those commercial service uses that are not covered by Table 142-05F or 142-05G. Table 142-05E also establishes the required parking ratios for mixed-use developments in a single *structure* that include an allowed use from at least two of the following use categories: (1) retail sales, (2) commercial services, and (3) offices.

**Table 142-05E
Parking Ratios for Retail Sales, Commercial Services, and Mixed-Use Development**

Zone	Parking Spaces Required per 1,000 Square Feet of Floor Area Unless Otherwise Noted (Floor Area Includes Gross Floor Area plus below Grade Floor Area and Excludes Floor Area Devoted to Parking)		
	Required Automobile Parking Spaces ⁽¹⁾		
	Minimum Required Outside a <i>Transit Area</i>	Minimum Required Within a <i>Transit Area</i> ⁽²⁾	Maximum Permitted
Commercial Zones			
CC-1-1 through CC-5-5	[No change in text.]		
CC-3-6 CC-4-6 CC-5-6	2.5	2.1	6.5
CN-1-1 through CN-1-3	[No change in text.]		
CN-1-4	2.5	2.1	6.5
CR-1-1 CR-2-1	[No change in text.]		

Zone	Parking Spaces Required per 1,000 Square Feet of Floor Area Unless Otherwise Noted (Floor Area Includes Gross Floor Area plus below Grade Floor Area and Excludes Floor Area Devoted to Parking)		
	Required Automobile Parking Spaces ⁽¹⁾		
	Minimum Required Outside a Transit Area	Minimum Required Within a Transit Area ⁽²⁾	Maximum Permitted
CO-1-1 CO-2-1 CO-1-2 CO-2-2	5.0	4.3	6.5
CV-1-1 through IS-1-1	[No change in text.]		
Planned Districts			
Carmel Valley through West Lewis Street	[No change in text.]		

Footnotes For Table 142-05E [No change in text.]

(b) [No change in text.]

Table 142-05F
Parking Ratios for Eating and Drinking Establishments

Zone	Parking Spaces Required per 1,000 Square Feet of Eating and Drinking Establishment ⁽³⁾ Floor Area Unless Otherwise Noted (Floor Area Includes Gross Floor Area plus below Grade Floor Area and Excludes Floor Area Devoted to Parking)		
	Required Automobile Parking Spaces		
	Minimum Required Outside a Transit Area	Minimum Required Within a Transit Area ⁽¹⁾	Maximum Permitted
Commercial Zones through Industrial Zones [No change in text.]			
Planned Districts			
Carmel Valley through West Lewis Street	[No change in text.]		

Footnotes for Table 142-05F [No change in text.]

(c) through (h) [No change in text.]

Section 6. That Chapter 15, Article 2, Division 1, Division 2, Division 3, and Division 4 of the San Diego Municipal Code are deleted.

Section 7. That a full reading of this ordinance is dispensed with prior to its passage, a written or printed copy having been made available to the City Council and the public prior to the day of its passage.

Section 8. That prior to becoming effective, this ordinance shall be submitted to the San Diego County Regional Airport Authority (SDCRAA) for a consistency determination related to the Airport Land Use Compatibility Plan(s) (ALUCPs) for the Marine Corps Air Station (MCAS) Miramar, Gillespie Field Airport, Montgomery Field Airport, and Brown Field Airport facilities.

That, in the event that, prior to the date that the California Coastal Commission unconditionally certifies the provisions of this ordinance as a Local Coastal Program amendment, the Airport Land Use Compatibility Plan (ALUCP) for San Diego International Airport (Lindbergh Field) is amended such that provisions of this ordinance become subject to the requirement that the San Diego County Regional Airport Authority (SDCRAA) make a consistency determination related to the ALUCP for the San Diego International Airport (Lindbergh Field), this ordinance shall be submitted to the San Diego County Regional Airport Authority (SDCRAA) for such a consistency determination.

That if the SDCRAA finds this ordinance consistent with the applicable ALUCP(s), this ordinance shall take effect and be in force on the thirtieth day from and after the finding of consistency, except that the provisions of this ordinance inside the Coastal Overlay Zone, which are subject to California Coastal Commission jurisdiction as a City of San Diego Local Coastal

Program amendment shall not take effect until the date the California Coastal Commission unconditionally certifies those provisions as a local coastal program amendment.

That if the SDCRAA determines that this ordinance is inconsistent or conditionally consistent, subject to proposed modifications, with the ALUCP(s) for the applicable airports, the ordinance shall be submitted to the City Council for reconsideration.

That if the SDCRAA determines that this ordinance is conditionally consistent with the applicable ALUCP(s) , but that consistency is subject to proposed modifications, the City Council may amend this ordinance to accept the proposed modifications, and this ordinance as amended shall take effect and be in force on the thirtieth day from and after its final passage, except that the provisions of this ordinance as amended inside the Coastal Overlay Zone, which are subject to California Coastal Commission jurisdiction as a City of San Diego Local Coastal Program amendment shall not take effect until the date the California Coastal Commission unconditionally certifies those provisions as a local coastal program amendment.

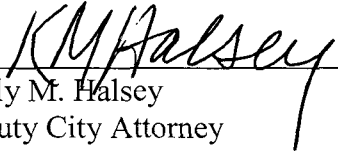
That a proposed decision by the City Council to overrule a determination of inconsistency or to reject the proposed modifications for a finding of conditional consistency shall include the findings required pursuant to Public Utilities Code section 21670 and require a two-thirds vote. The proposed decision and findings shall be forwarded to the SDCRAA, the California Department of Transportation, Division of Aeronautics, and the airport operators for the applicable airport(s). The City Council shall hold a second hearing not less than forty-five days from the date the proposed decision and findings were provided, at which hearing any comments submitted by the public agencies shall be considered and a final decision to overrule a determination of inconsistency shall require a two-thirds vote.

That if the City Council makes a final decision to overrule a determination of inconsistency, this ordinance shall take effect and be in force on the thirtieth day from and after that final decision, except that the provisions of this ordinance inside the Coastal Overlay Zone, which are subject to California Coastal Commission jurisdiction as a City of San Diego Local Coastal Program amendment shall not take effect until the date the California Coastal Commission unconditionally certifies those provisions as a local coastal program amendment.

Section 9. That no permits shall be issued for development that is inconsistent with the provisions of this ordinance unless complete applications for such permits are submitted to the City prior to the date on which the applicable provisions of this ordinance become effective, which date is determined according to Section 8.

APPROVED: JAN I. GOLDSMITH, City Attorney

By




Keely M. Halsey
Deputy City Attorney

KMH:als
9/13/2013
10/01/2013 Rev.Cor.Copy
Or.Dept:DSD
Doc. No. 633833_2

I hereby certify that the foregoing Ordinance was passed by the Council of the City of San Diego, at this meeting of 10/15/13.

ELIZABETH S. MALAND
City Clerk

By 
Deputy City Clerk

Approved pursuant to Charter section 265(i):

(date)

TODD GLORIA, Council President

STRIKEOUT ORDINANCE

OLD LANGUAGE: ~~Struck Out~~

NEW LANGUAGE: Double Underline

ORDINANCE NUMBER O-_____ (NEW SERIES)

DATE OF FINAL PASSAGE _____

AN ORDINANCE AMENDING CHAPTER 12, ARTICLE 6, DIVISION 7 OF THE SAN DIEGO MUNICIPAL CODE BY AMENDING SECTION 126.0704; BY AMENDING CHAPTER 13, ARTICLE 1, DIVISION 4 BY AMENDING SECTIONS 131.0405, 131.0422, 131.0423, 131.0431, 131.0449, AND DELETING SECTION 131.0451; BY AMENDING CHAPTER 13, ARTICLE 1, DIVISION 5 BY AMENDING SECTIONS 131.0502, 131.0503, 131.0504, 131.0505, 131.0507, 131.0522, 131.0531, 131.0540, AND 131.0546; BY AMENDING CHAPTER 13, ARTICLE 2, DIVISION 4 BY AMENDING SECTIONS 132.0402 AND 132.0403, AND BY ADDING A NEW SECTION 132.0404; BY AMENDING CHAPTER 14, ARTICLE 2, DIVISION 5 BY AMENDING SECTION 142.0530, AND BY DELETING CHAPTER 15, ARTICLE 2, DIVISION 1, DIVISION 2, DIVISION 3, AND DIVISION 4, ALL RELATING TO THE BARRIO LOGAN COMMUNITY PLAN UPDATE.

Chapter 12: Land Development Reviews

Article 6: Development Permits

Division 7: Coastal Development Permit Procedures

§126.0704 Exemptions from a Coastal Development Permit

The following *coastal development* is exempt from the requirement to obtain a Coastal Development Permit.

(a) through (b) [No change in text.]

- (c) Any *coastal development* that has been categorically excluded pursuant to Categorical Exclusion Order No(s). _____ and in accordance with Section 132.0404. (Editor's note: a number will be inserted if and when a Categorical Exclusion Order is issued by the California Coastal Commission.)
- (d) through (i) [No change in text.]

Chapter 13: Zones

Article 1: Base Zones

Division 4: Residential Base Zones

§131.0405 Purpose of the RT (Residential--Townhouse) Zones

- (a) [No change in text.]
- (b) The RT zones are differentiated based on the minimum *lot* size as follows:
- RT-1-1 requires minimum 3,500-square-foot *lots*
 - RT-1-2 requires minimum 3,000-square-foot *lots*
 - RT-1-3 requires minimum 2,500-square-foot *lots*
 - RT-1-4 requires minimum 2,200-square-foot *lots*
 - RT-1-5 requires minimum 1,600-square-foot *lots*

§131.0422 Use Regulations Table for Residential Zones

The uses allowed in the residential zones are shown in the Table 131-04B.

Legend for Table 131-04B

[No change in text.]

Table 131-04B
Use Regulations Table of Residential Zones

Use Categories/ Subcategories [See Section 131.0112 for an explanation and descriptions of the Use Categories, Subcategories, and Separately Regulated Uses]	Zone		Zones																																	
	Designator		RE-												RS-												RX-		RT-							
	1st & 2nd >>		1-												1-												1-		1-							
	3rd >>		1	2	3	1	2	3	4	5	6	7	8	9	10	11	12	13	14	1	2	1	2	3	4	5										
4th >>		1	2	3	1	2	3	4	5	6	7	8	9	10	11	12	13	14	1	2	1	2	3	4	5											
Open Space																																				
Active Recreation		P													P													P			P					
Passive Recreation		P													P													P			P					
Natural Resources Preservation		P													P													P			P					
Agriculture																																				
Park Maintenance Facilities		-													-													-			-					
Agricultural Processing		-													-													-			-					
Aquaculture Facilities		-													-													-			-					
Dairies		-													-													-			-					
Horticulture Nurseries & Greenhouses		-													-													-			-					
Raising & Harvesting of Crops		P ⁽³⁾													-													-			-					
Raising, Maintaining & Keeping of Animals		P ⁽³⁾⁽⁹⁾													-													-			-					
Separately Regulated Agriculture Uses																																				
Agricultural Equipment Repair Shops		-													-													-			-					
Commercial Stables		-													-													-			-					
Community Gardens		N													N													N			N					
Equestrian Show & Exhibition Facilities		-													-													-			-					
Open Air Markets for the Sale of Agriculture-Related Products & Flowers		-													-													-			-					
Residential																																				
Mobilehome Parks		-													P ⁽¹⁾													P ⁽¹⁾			-					
Multiple Dwelling Units		-													-													-			-					
Rooming House [See Section 131.0112(a)(3)(A)]		-													-													-			-					
Single Dwelling Units		P													P													P			P					
Separately Regulated Residential Uses																																				
Boarder & Lodger Accommodations		L													L													L			L					
Companion Units		L													L													L			L					
Employee Housing:																																				
6 or Fewer Employees		-													-													-			-					
12 or Fewer Employees		-													-													-			-					
Greater than 12 Employees		-													-													-			-					
Fraternities, Sororities and Student Dormitories		-													-													-			-					
Garage, Yard, & Estate Sales		L													L													L			L					
Guest Quarters		L													L													L			-					
Home Occupations		L													L													L			L					
Housing for Senior Citizens		C													C													C			C					

Use Categories/ Subcategories [See Section 131.0112 for an explanation and descriptions of the Use Categories, Subcategories, and Separately Regulated Uses]	Zone Designator	Zones																						
	1st & 2nd >>	RE-		RS-										RX-		RT-								
	3rd >>	1-		1-										1-		1-								
	4th >>	1	2	3	1	2	3	4	5	6	7	8	9	10	11	12	13	14	1	2	1	2	3	4
Live/Work Quarters	-	-																						
Residential Care Facilities:																								
6 or Fewer Persons	P	P										P		P										
7 or More Persons	C	C										C		C										
Transitional Housing:																								
6 or Fewer Persons	P	P										P		P										
7 or More Persons	C	C										C		C										
Watchkeeper Quarters	-	-																						
Institutional																								
Churches & Places of Religious Assembly	-	-																						
Separately Regulated Institutional Uses																								
Airports	-	-										-		-										
Botanical Gardens & Arboretums	C	C										C		C										
Cemeteries, Mausoleums, Crematories	-	-																						
Correctional Placement Centers	-	-																						
Educational Facilities:																								
Kindergarten through Grade 12	C	C										C		C										
Colleges / Universities	C	C										C		C										
Vocational / Trade School	-	-																						
Energy Generation & Distribution Facilities	-	-																						
Exhibit Halls & Convention Facilities	-	-																						
Flood Control Facilities	L	L										L		L										
Historical Buildings Used for Purposes Not Otherwise Allowed	C	C										C		C										
Homeless Facilities:																								
Congregate Meal Facilities	-	-										-		-										
Emergency Shelters	-	-																						
Homeless Day Centers	-	-																						
Hospitals, Intermediate Care Facilities & Nursing Facilities	-	-																						
Interpretive Centers	-	-																						
Museums	C	C										C		C										
Major Transmission, Relay, or Communications Switching Stations	-	-																						
Satellite Antennas	L	L										L		L										
Social Service Institutions	-	-																						
Wireless communication facility:																								
Wireless communication facility in the public right-of-way with subterranean equipment adjacent to a non-residential use	L	L										L		L										

Use Categories/ Subcategories [See Section 131.0112 for an explanation and descriptions of the Use Categories, Subcategories, and Separately Regulated Uses]	Zone	Zones																								
	Designator	1st & 2nd >>			RE-										RS-					RX-		RT-				
		3rd >>			1-										1-					1-		1-				
		1	2	3	1	2	3	4	5	6	7	8	9	10	11	12	13	14	1	2	1	2	3	4	5	
<i>Wireless communication facility in the public right-of-way with subterranean equipment adjacent to a residential use</i>	N	N										N		N												
<i>Wireless communication facility in the public right-of-way with above ground equipment</i>	C	C										C		C												
<i>Wireless communication facility outside the public right-of-way</i>	C	C										C		C												
Retail Sales																										
Building Supplies & Equipment	-	-										-		-												
Food, Beverages and Groceries	-	-										-		-												
Consumer Goods, Furniture, Appliances, Equipment	-	-										-		-												
Pets & Pet Supplies	-	-										-		-												
Sundries, Pharmaceuticals, & Convenience Sales	-	-										-		-												
Wearing Apparel & Accessories	-	-										-		-												
Separately Regulated Sales Uses																										
Agriculture Related Supplies & Equipment	-	-										-		-												
Alcoholic Beverage Outlets	-	-										-		-												
Farmers' Markets																										
Weekly Farmers' Markets	-	-										-		-												
Daily Farmers' Market Stands	-	-										-		-												
Plant Nurseries	-	-										-		-												
Retail Farms	-	-										-		-												
Swap Meets & Other Large Outdoor Retail Facilities	-	-										-		-												
Commercial Services																										
Building Services	-	-										-		-												
Business Support	-	-										-		-												
Eating & Drinking Establishments	-	-										-		-												
Financial Institutions	-	-										-		-												
Funeral & Mortuary Services	-	-										-		-												
Instructional Studios	-	-										-		-												
Maintenance & Repair	-	-										-		-												
Off-Site Services	-	-										-		-												
Personal Services	-	-										-		-												
Radio & Television Studios	-	-										-		-												
Assembly & Entertainment	-	-										-		-												
Visitor Accommodations	-	-										-		-												

Use Categories/ Subcategories [See Section 131.0112 for an explanation and descriptions of the Use Categories, Subcategories, and Separately Regulated Uses]	Zone		Zones																						
	Designator		RE-		RS-										RX-		RT-								
	1st & 2nd >>		1-		1-										1-		1-								
	3rd >>		1-		1-										1-		1-								
4th >>		1	2	3	1	2	3	4	5	6	7	8	9	10	11	12	13	14	1	2	1	2	3	4	5
Separately Regulated Commercial Services Uses																									
Adult Entertainment Establishments:																									
Adult Book Store		-																							
Adult Cabaret		-																							
Adult Drive-In Theater		-																							
Adult Mini-Motion Picture Theater		-																							
Adult Model Studio		-																							
Adult Motel		-																							
Adult Motion Picture Theater		-																							
Adult Peep Show Theater		-																							
Adult Theater		-																							
Body Painting Studio		-																							
Massage Establishment		-																							
Sexual Encounter Establishment		-																							
Bed & Breakfast Establishments:																									
1-2 Guest Rooms		N																							
3-5 Guest Rooms		N																							
6+ Guest Rooms		C																							
Boarding Kennels/Pet Day Care		-																							
Camping Parks		-																							
Child Care Facilities:																									
Child Care Centers		C																							
Large Family Child Care Homes		L																							
Small Family Child Care Homes		L																							
Eating and Drinking Establishments Abutting Residentially Zoned Property		-																							
Fairgrounds		-																							
Golf Courses, Driving Ranges, and Pitch & Putt Courses		C																							
Helicopter Landing Facilities		-																							
Massage Establishments, Specialized Practice		-																							
Nightclubs & Bars over 5,000 square feet in size		-																							
Parking Facilities as a <i>Primary Use</i> :																									
Permanent Parking Facilities		-																							
Temporary Parking Facilities		-																							
Private Clubs, Lodges and Fraternal Organizations		-																							

Use Categories/ Subcategories [See Section 131.0112 for an explanation and descriptions of the Use Categories, Subcategories, and Separately Regulated Uses]	Zone Designator		Zones																								
	1st & 2nd >>	RE-	RS-												RX-		RT-										
	3rd >>	1-	1-												1-		1-										
	4th >>	1	2	3	1	2	3	4	5	6	7	8	9	10	11	12	13	14	1	2	1	2	3	4	5		
Privately Operated, Outdoor Recreation Facilities over 40,000 square feet in size ⁽⁴⁾	-																										
Pushcarts:																											
Pushcarts on Private Property	-																										
Pushcarts in <i>public right-of-way</i>	-																										
Recycling Facilities:																											
Large Collection Facility	-																										
Small Collection Facility	-																										
Large Construction & Demolition Debris Recycling Facility	-																										
Small Construction & Demolition Debris Recycling Facility	-																										
Drop-off Facility	-																										
Green Materials Composting Facility	-																										
Mixed Organic Composting Facility	-																										
Large Processing Facility Accepting at Least 98% of Total Annual Weight of Recyclables from Commercial & Industrial Traffic	-																										
Large Processing Facility Accepting All Types of Traffic	-																										
Small Processing Facility Accepting at Least 98% of Total Annual Weight of Recyclables From Commercial & Industrial Traffic	-																										
Small Processing Facility Accepting All Types of Traffic	-																										
Reverse Vending Machines	-																										
Tire Processing Facility	-																										
Sidewalk Cafes	-																										
Sports Arenas & Stadiums	-																										
Theaters that are outdoor or over 5,000 square feet in size	-																										
Urgent Care Facilities	-																										
Veterinary Clinics & Animal Hospitals	-																										
Zoological Parks	-																										
Offices																											
Business & Professional	-																										
Government	-																										
Medical, Dental, & Health Practitioner	-																										
Regional & Corporate Headquarters	-																										

Use Categories/ Subcategories [See Section 131.0112 for an explanation and descriptions of the Use Categories, Subcategories, and Separately Regulated Uses]	Zone Designator		Zones																								
	1st & 2nd >>	RE-	RS-												RX-		RT-										
	3rd >>	1-	1-												1-		1-										
	4th >>	1	2	3	1	2	3	4	5	6	7	8	9	10	11	12	13	14	1	2	1	2	3	4	5		
Separately Regulated Office Uses																											
Real Estate Sales Offices & Model Homes	L	L												L	L												
<i>Sex Offender Treatment & Counseling</i>	-	-												-	-												
Vehicle & Vehicular Equipment Sales & Service																											
Commercial Vehicle Repair & Maintenance	-	-												-	-												
Commercial Vehicle Sales & Rentals	-	-												-	-												
Personal Vehicle Repair & Maintenance	-	-												-	-												
Personal Vehicle Sales & Rentals	-	-												-	-												
Vehicle Equipment & Supplies Sales & Rentals	-	-												-	-												
Separately Regulated Vehicle & Vehicular Equipment Sales & Service Uses																											
Automobile Service Stations	-	-												-	-												
Outdoor Storage & Display of New, Unregistered Motor Vehicles as a <i>Primary Use</i>	-	-												-	-												
Wholesale, Distribution, Storage																											
Equipment & Materials Storage Yards	-	-												-	-												
Moving & Storage Facilities	-	-												-	-												
Warehouses	-	-												-	-												
Wholesale Distribution																											
Separately Regulated Wholesale, Distribution, Storage																											
Impound Storage Yards	-	-												-	-												
Junk Yards	-	-												-	-												
Temporary Construction Storage Yards located off-site	-	-												-	-												
Industrial																											
Heavy Manufacturing	-	-												-	-												
Light Manufacturing	-	-												-	-												
Marine Industry	-	-												-	-												
Research & Development	-	-												-	-												
Trucking & Transportation Terminals	-	-												-	-												
Separately Regulated Industrial Uses																											
<i>Hazardous Waste Research Facility</i>	-	-												-	-												
<i>Hazardous Waste Treatment Facility</i>	-	-												-	-												
Marine Related Uses Within the Coastal Overlay Zone	-	-												-	-												
Mining and Extractive Industries	-	-												-	-												
Newspaper Publishing Plants	-	-												-	-												

Use Categories/ Subcategories [See Section 131.0112 for an explanation and descriptions of the Use Categories, Subcategories, and Separately Regulated Uses]	Zone Designator	Zones																						
	1st & 2nd >>	RE-		RS-										RX-		RT-								
	3rd >>	1-		1-										1-		1-								
	4th >>	1	2	3	1	2	3	4	5	6	7	8	9	10	11	12	13	14	1	2	1	2	3	4
Processing & Packaging of Plant Products & Animal By-products Grown Off-premises	-	-																						
Very Heavy Industrial Uses	-	-																						
Wrecking & Dismantling of Motor Vehicles	-	-																						
Signs																								
Allowable Signs	P	P										P	P											
Separately Regulated Signs Uses																								
Community Entry Signs	L	L										L	L											
Neighborhood Identification Signs	N	N										N	N											
Comprehensive Sign Program	-	-																						
Revolving Projecting Signs	-	-																						
Signs with Automatic Changing Copy	-	-																						
Theater Marquees	-	-																						

Use Categories/ Subcategories [See Section 131.0112 for an explanation and descriptions of the Use Categories, Subcategories, and Separately Regulated Uses]	Zone Designator	Zones												
	1st & 2nd >>	RM-												
	3rd >>	1-			2-			3-			4-		5-	
	4th >>	1	2	3	4	5	6	7	8	9	10	11	12	
Open Space through Institutional, Separately Regulated Institutional Uses, Educational Facilities: College / Universities	[No change in text.]													
Vocational / Trade School	-	-	-	-	-	-	-	-	-	-	-	-		
Energy Generation & Distribution Facilities through <i>Wireless communication facility</i> outside the <i>public right-of-way</i>	[No change in text.]													
Retail Sales														
Food, Beverages and Groceries	-	-	-	-	-	-	-	-	-	p ⁽⁸⁾	p ⁽⁸⁾	p ⁽⁸⁾		
Consumer Goods, Furniture, Appliances, Equipment	-	-	-	-	-	-	-	-	-	-	-	-		
Pets & Pet Supplies	-	-	-	-	-	-	-	-	-	-	-	-		
Sundries, Pharmaceuticals, & Convenience Sales	-	-	-	-	-	-	-	-	-	p ⁽⁸⁾	p ⁽⁸⁾	p ⁽⁸⁾		
Retail Sales, Wearing Apparel & Accessories through Commercial Services, Off-Site Services	[No change in text.]													
Personal Services	-	-	-	-	-	-	-	-	-	p ⁽⁸⁾	p ⁽⁸⁾	p ⁽⁸⁾		
Commercial Services, Assembly & Entertainment through Small Family Child Care Homes	[No change in text.]													
Eating and Drinking Establishments Abutting Residentially Zoned Property	-	-	-	-	-	-	-	-	-	-	-	-		

Use Categories/ Subcategories [See Section 131.0112 for an explanation and descriptions of the Use Categories, Subcategories, and Separately Regulated Uses]	Zone Designator	Zones											
	1st & 2nd >>	RM-											
	3rd >>	1-		2-		3-		4-		5-			
	4th >>	1	2	3	4	5	6	7	8	9	10	11	12
Fairgrounds through <i>Signs, Separately Regulated Signs Uses, Signs with Automatic Changing Copy</i>	[No change in text.]												
Theater <i>Marquees</i>	-	=	=	=	=	=	=	=	=	=	=	=	

Footnotes for Table 131-04B

1 through 7 [No change in text.]

8 See Section 131.0423(b) and (c).

9 through 11 [No change in text.]

12 Vocational/Trade School and Eating and Drinking Establishments Adjacent to Residential Zoned Property may be permitted in accordance with Sections 141.0407(d) and 141.0607 within the Barrio Logan Community Plan area.

§131.0423 Additional Use Regulations of Residential Zones

The additional use regulations identified in this section are applicable to uses where indicated in Table 131-04B.

(a) [No change in text.]

(b) Retail sales and commercial service uses, where identified in the RM zones and outside of the Barrio Logan Community Plan area, are permitted subject to the following:

- (1) ~~Identified~~ Retail sales and commercial services uses are permitted only as a mixed-use in *development* with 25 or more residential dwelling units;
- (2) Retail sales and commercial service uses ~~must~~ may be located only on the ground *floor*; and
- (3) Retail sales and commercial service uses shall not occupy more than total of 25 percent of the *gross floor area* of the ground *floor*.

(c) Retail sales and commercial service uses, where identified in the RM zones and located within the Barrio Logan Community Plan area, are permitted subject to the following:

- (1) Retail sales and commercial service uses are permitted only as part of a mixed-use development; and
- (2) Retail sales and commercial service uses may be located only on the ground floor.

§131.0431 Development Regulations Table of Residential Zones

The following development regulations apply in the residential zones as shown in the Table 131-04C, 131-04D, 131-04E, 131-04F and 131-04G.

(a) RE Zones

**Table 131-04C
Development Regulations of RE Zones**

Development Regulations [See Section 131.0430 for Development Regulations of Residential Zones]	Zone Designator	Zones		
	1st & 2nd >>	RE-		
	3rd >>	1-	1-	1-
	4th >>	1	2	3
Max permitted density (DU per lot) through Supplemental requirements [See Section 131.0464(a)]	[No change in text.]			
Diagonal plan dimension				
Refuse and Recyclable Material Storage [See Section 142.0805]	[No change in text.]			

(b) RS Zones

Table 131-04D
Development Regulations of RS Zones

Development Regulations [See Section 131.0430 for Development Regulations of Residential Zones]	Zone Designator	Zones						
	1st & 2nd >>	RS-						
	3rd >>	1-	1-	1-	1-	1-	1-	1-
	4th >>	1	2	3	4	5	6	7
Max permitted density (DU per lot) through Refuse and Recyclable Material Storage [See Section 142.0805]		[No change in text.]						

Development Regulations [See Section 131.0430 for Development Regulations of Residential Zones]	Zone Designator	Zones						
	1 st & 2nd >>	RS-						
	3rd >>	1-	1-	1-	1-	1-	1-	1-
	4th >>	8	9	10	11	12	13	14
Max permitted density (DU per lot) through Supplemental requirements [See Section 131.0464(a)]		[No change in text.]						
Diagonal plan dimension								
Bedroom regulation through Refuse and Recyclable Material Storage [See Section 142.0805] [See Section 142.0805]		[No change in text.]						

Footnotes for Table 131-04D [No change in text.]

(c) RX Zones

Table 131-04E
Development Regulations of RX Zones

Development Regulations [See Section 131.0430 for Development Regulations of Residential Zones]	Zone designator	Zones	
	1st & 2nd >>	RX-	
	3rd >>	1-	1-
	4th >>	1	2
Maximum permitted density (DU per lot) through Supplemental regulations [See Section 131.0464(b)]		[No change in text.]	
Diagonal plan dimension			
Refuse and Recyclable Material Storage [See Section 142.0805]		[No change in text.]	

Footnote for Table 131-04E Footnote for Table 131-04E [No change in text.]

(d) RT Zones

Table 131-04F
Development Regulations of RT Zones

Development Regulations	Zone Designator	Zones				
	1st & 2nd >> 3rd >> 4th >>	RT-				
[See Section 131.0430 for Development Regulations of Residential Zones]		1-	1-	1-	1-	<u>1-</u>
		1	2	3	4	<u>5</u>
Maximum permitted density (DU per lot)		1	1	1	1	<u>1</u>
Min lot area (sf) [See Section 131.0441]		3,500	3,000	2,500	2,200	<u>1,600</u>
Min lot dimensions						
Lot width (ft)		25	25	25	25	<u>18</u>
<i>s</i> Street frontage (ft)		25	25	25	25	<u>18</u>
Lot width (corner) (ft)		25	25	25	25	<u>25</u>
Lot depth (ft)		100	100	90	80	<u>80</u>
Setback requirements						
Min Front setback (ft) [See Section 131.0443(c)(1)]		5	5	5	5	<u>5</u>
Max Front setback (ft) [See Section 131.0443(c)(1)]		15	15	15	15	<u>10</u>
Side setback (ft) [See Section 131.0443(c)(2)]		0	0	0	0	<u>0</u>
Min Street side setback (ft)		5	5	5	5	<u>5</u>
Min Rear setback (ft)		3	3	3	3	<u>3</u>
Max structure height [See 131.0444(d)]						
1 and 2 story buildings (ft)						
slab floor		21	21	21	21	<u>21</u>
raised floor		25	25	25	25	<u>25</u>
3 story buildings (ft)						
slab floor		31	31	31	31	<u>31</u>
raised floor		35	35	35	35	<u>35</u>
Max lot coverage (%) [See Section 131.0445(b)]		60	65	70	75	<u>75</u>
Max floor area ratio [See 131.0446(d)]						
1 and 2 story buildings		0.85	0.95	1.00	1.10	<u>1.20</u>
3 story buildings		1.20	1.30	1.40	1.50	<u>1.60</u>
Accessory uses and structures [See Sections 131.0448 and 141.0306]		applies	applies	applies	applies	<u>applies</u>
Garage regulations [See Section 131.0449(b)]		applies	applies	applies	applies	<u>applies</u>
Min development [See Section 131.0451]		applies	applies	applies	applies	<u>applies</u>
Parkway requirement [See Section 131.0452]		applies	applies	applies	applies	<u>applies</u>
Architectural projections and encroachments [See Section 131.0461(b)]		applies	applies	applies	applies	<u>applies</u>
Supplemental requirements [See Section 131.0464(c)]		applies	applies	applies	applies	<u>applies</u>
Refuse and Recyclable Material Storage [See Section 142.0805]		applies	applies	applies	applies	<u>applies</u>

(e) RM Zones

Table 131-04G
Development Regulations of RM Zones

Development Regulations [See Section 131.0430 for Development Regulations of Residential Zones]	Zone Designator	Zones					
	1st & 2nd >>	RM-					
	3rd >>	1-	1-	1-	2-	2-	2-
	4th >>	1	2	3	4	5	6
Maximum permitted density^{(1),(2)} (sf per DU) Through Refuse and Recyclable Material Storage [See Section 142.0805]		[No change in text.]					

Development Regulations [See Section 131.0430 for Development Regulations of Residential Zones]	Zone Designator	Zones					
	1st & 2nd >>	RM					
	3rd >>	3-	3-	3-	4-	4-	5
	4th >>	7	8	9	10	11	12
Maximum permitted density^{(1),(2)} (sf per DU) through Refuse and Recyclable Material Storage [See Section 142.0805]		[No change in text.]					

Footnotes for Table 131-04G Footnotes for Table 131-04G [No change in text.]

§131.0449 Garage Regulations in Residential Zones

- (a) [No change in text.]

Diagram 131-04N
Garage Within Existing Embankment

[No change in diagram.]

- (b) Garages in RT Zones

- (1) An enclosed and detached ~~two~~ one-car garage is required except as otherwise provided in this section. The second required off-street parking space may be unenclosed provided the space is located consistent with the garage location requirements in Section 131.0449(b)(5).
- (2) Notwithstanding Chapter 13, Article 2, Division 9 (Residential Tandem Parking Overlay Zone), a two-car garage may provide parking in tandem spaces.
- (~~23~~) Access to required parking shall be from an *alley* abutting the *premises*. In lieu of public *alleys* in new *subdivisions*, private easements may be used to provide access for abutting residents and authorized service vehicles only.
- (~~34~~) The garage shall provide at least ~~two~~ one 9-foot by 20-foot parking spaces perpendicular to, and directly accessible from, the abutting *alley*.
- (~~45~~) The garage shall be located within the rear 30 feet of the *lot*, except to the extent that it is necessary to accommodate a 21-foot distance between the edge of the garage and the edge of the *alley* opposite the *lot*.
- (~~56~~) The detached garage may not exceed 12 feet in height.
- (~~67~~) The garage may have a *roof deck* with open or solid safety fencing not to exceed 42 inches in height.
- (~~78~~) The garage shall abut one interior *property line*.

(89) The garage may be attached to the dwelling unit, subject to the following conditions:

(A) [No change in text.]

**Diagram 131-040
Courtyard Requirement with Attached Garage**

[No change in diagram.]

(B) through (C) [No change in text.]

(910) [No change in text.]

~~§131.0451~~ Minimum Development in the RT Zones

~~Townhouse development is permitted only if there is concurrent development of at least 300 feet of street frontage or a contiguous 50 percent of the lots in a block, whichever provides the greatest street frontage.~~

Article 1: Base Zones

Division 5: Commercial Base Zones

§131.0502 Purpose of the CN (Commercial--Neighborhood) Zones

- (a) The purpose of the CN zones is to provide residential areas with access to a limited number of convenient retail and personal service uses. The CN zones are intended to provide areas for smaller scale, lower intensity *developments* that are consistent with the character of the surrounding residential areas. The zones in this category may include residential *development*. Property within the CN zones will be primarily located along local and selected collector *streets*.
- (b) The CN zones are differentiated based on the permitted lot size and pedestrian orientation as follows:

- CN-1-1 allows *development* of a limited size with a pedestrian orientation and medium density
- CN-1-2 allows *development* with an auto orientation and medium density
- CN-1-3 allows *development* with a pedestrian orientation and medium density
- CN-1-4 allows *development* with a pedestrian orientation and medium high density

§131.0503 Purpose of the CR (Commercial-Regional) Zones

- (a) [No change in text.]
- (b) The CR zones are designed for auto-oriented *development* and are differentiated based on the uses allowed as follows:
 - CR-1-1 allows a mix of regional serving commercial uses and residential uses, with an auto orientation and medium density
 - CR-2-1 allows regional serving commercial and limited industrial uses with an auto orientation and medium density, but no residential use.

§131.0504 Purpose of the CO (Commercial-Office) Zones

- (a) The purpose of the CO zones is to provide areas for employment uses with limited, complementary retail uses and residential uses as specified, ~~and medium to high density residential development~~. The CO zones are intended to apply in ~~larger~~ large-scale activity centers or in specialized areas where a full range of commercial activities is not desirable.

(b) The CO zones are differentiated based on the uses allowed and development size and orientation as follows:

(1) The following zones allow residential development:

- CO-1-1 allows a mix of office and residential uses with a neighborhood scale and orientation and medium density
- CO-1-2 allows a mix of office and residential uses that serve as an employment center and medium density

(2) The following zones prohibit residential development:

- CO-2-1 allows a mix of office uses with a neighborhood scale and orientation and medium density
- CO-2-2 allows a mix of office uses that serve as an employment center and medium density

§131.0505 Purpose of the CV (Commercial—Visitor) Zones

(a) [No change in text.]

(b) The CV zones are differentiated based on *development* size and orientation as follows:

- CV-1-1 allows a mix of large-scale, visitor-serving uses and residential uses and medium density
- CV-1-2 allows a mix of visitor-serving uses and residential uses with a pedestrian orientation and medium density

§131.0507 Purpose of the CC (Commercial--Community) Zones

(a) [No change in text.]

(b) The CC zones are differentiated based on the uses allowed and regulations as follows:

(1) The following zones allow a mix of community-serving commercial uses and residential uses:

- CC-1-1 is intended to accommodate *development* with strip commercial characteristics and medium density
- CC-1-2 is intended to accommodate *development* with high intensity, strip commercial characteristics and medium density
- CC-1-3 is intended to accommodate *development* with an auto orientation and medium high density.

(2) The following zones allow community-serving uses with no residential uses:

- CC-2-1 is intended to accommodate *development* with strip commercial characteristics and medium density
- CC-2-2 is intended to accommodate *development* with high intensity, strip commercial characteristics and medium density
- CC-2-3 is intended to accommodate *development* with an auto orientation and medium high density

(3) The following zones allow a mix of pedestrian-oriented, community-serving commercial uses and residential uses:

- CC-3-4 is intended to accommodate *development* with a pedestrian orientation and medium density

- CC-3-5 is intended to accommodate *development* with a high intensity, pedestrian orientation, and medium density
- CC-3-6 is intended to accommodate *development* with a high intensity, pedestrian orientation, and medium high density.

(4) The following zones allow heavy commercial uses and residential uses:

- CC-4-1 is intended to accommodate *development* with strip commercial characteristics and medium density
- CC-4-2 is intended to accommodate *development* with high intensity, strip commercial characteristics, and medium density
- CC-4-3 is intended to accommodate *development* with an auto orientation and medium density
- CC-4-4 is intended to accommodate *development* with a pedestrian orientation and medium density
- CC-4-5 is intended to accommodate *development* with a high intensity, pedestrian orientation, and medium density
- CC-4-6 is intended to accommodate *development* with a high intensity, pedestrian orientation, and medium high density.

(5) The following zones allow a mix of heavy commercial and limited industrial uses and residential uses:

- CC-5-1 is intended to accommodate *development* with strip commercial characteristics and medium density

- CC-5-2 is intended to accommodate *development* with high intensity, strip commercial characteristics, and medium density
- CC-5-3 is intended to accommodate *development* with an auto orientation and medium density
- CC-5-4 is intended to accommodate *development* with a pedestrian orientation and medium density
- CC-5-5 is intended to accommodate *development* with a high intensity, pedestrian orientation, and medium density
- CC-5-6 is intended to accommodate *development* with a high intensity, pedestrian orientation, and medium high density.

§131.0522 Use Regulations Table of Commercial Zones

The uses allowed in the commercial zones are shown in Table 131.05B.

Legend for Table 131-05B

[No change in text.]

Table 131-05B
Use Regulations Table for Commercial Zones

Use Categories/Subcategories [See Section 131.0112 for an explanation and descriptions of the Use Categories, Subcategories, and Separately Regulated Uses]	Zone Designator	Zones											
	1st & 2nd >>	CN ⁽¹⁾				CR-		CO-		CV-		CP-	
	3rd >>	1-				1-	2-	1-	<u>2-</u>	1-	1-		
	4th >>	1	2	3	4	1	1	1	2	<u>1</u>	<u>2</u>	1	2
Open Space													
Active Recreation		-	-	-	-	-	-	-	-	-	-	-	-
Passive Recreation		-	-	-	-	-	-	-	-	-	-	-	-
Natural Resources Preservation		-	-	-	-	-	-	-	-	-	-	-	-
Park Maintenance Facilities		-	-	-	-	-	-	-	-	-	-	-	-
Agriculture													
Agricultural Processing		-	-	-	-	-	-	-	-	-	-	-	-
Aquaculture Facilities		-	-	-	-	-	-	-	-	-	-	-	-
Dairies		-	-	-	-	-	-	-	-	-	-	-	-
Horticulture Nurseries & Greenhouses		-	-	-	-	-	-	-	-	-	-	-	-
Raising & Harvesting of Crops		-	-	-	-	-	-	-	-	-	-	-	-
Raising, Maintaining & Keeping of Animals		-	-	-	-	-	-	-	-	-	-	-	-
Separately Regulated Agriculture Uses													
Agricultural Equipment Repair Shops		-		P	P	-	-	-	-	-	-	-	-
Commercial Stables		-	-	-	-	-	-	-	-	-	L	-	-
Community Gardens		L	L	L	L	L	L	L	L	L	L	L	L
Equestrian Show & Exhibition Facilities		-	-	-	-	-	-	-	-	-	C	-	-
Open Air Markets for the Sale of Agriculture-related Products & Flowers		-	-	-	-	-	-	-	-	-	-	-	-
Residential													
Mobilehome Parks		-	-	-	-	-	-	-	-	-	-	-	-
Multiple Dwelling Units		P ^(2, 15)	P ⁽²⁾	-	P ⁽²⁾	-	-	-	-	-	P ⁽²⁾	-	-
Rooming House [See Section 131.0112(a)(3)(A)]		P ^(2, 15)	P	-	P	-	-	-	-	-	P ⁽²⁾	-	-
Single Dwelling Units		-	-	-	-	-	-	-	-	-	-	-	-
Separately Regulated Residential Uses													
Boarder & Lodger Accommodations		L ^(2, 15)	L	-	L	-	-	-	-	-	L ⁽²⁾	-	-
Companion Units		-	-	-	-	-	-	-	-	-	-	-	-
Employee Housing:													
6 or Fewer Employees		-	-	-	-	-	-	-	-	-	-	-	-
12 or Fewer Employees		-	-	-	-	-	-	-	-	-	-	-	-
Greater than 12 Employees		-	-	-	-	-	-	-	-	-	-	-	-
Fraternities, Sororities and Student Dormitories		C ^(2, 15)	C	-	C	-	-	-	-	-	C ⁽²⁾	-	-
Garage, Yard, & Estate Sales		-	-	-	-	-	-	-	-	-	-	-	-
Guest Quarter		-	-	-	-	-	-	-	-	-	-	-	-
Home Occupations		L ⁽¹⁵⁾	L	-	L	-	-	-	-	-	L	-	-
Housing for Senior Citizens		C ^(2, 15)	C	-	C	-	-	-	-	-	C ⁽²⁾	-	-
Live/Work Quarters		-	L	-	-	-	-	-	-	-	-	-	-

Use Categories/Subcategories [See Section 131.0112 for an explanation and descriptions of the Use Categories, Subcategories, and Separately Regulated Uses]	Zone Designator	Zones											
	1st & 2nd >>	CN ⁽¹⁾		CR-		CO-		CV-		CP-			
	3rd >>	1-		1-	2-	1-	<u>2-</u>	1-	1-				
	4th >>	1	2	3	<u>4</u>	1	1	1	2	<u>1</u>	<u>2</u>	1	2
Residential Care Facilities:													
6 or Fewer Persons		P ^(2, 15)	P	-	P	-	P ⁽²⁾	-					
7 or More Persons		C ^(2, 15)	C	-	C	-	C ⁽²⁾	-					
Transitional Housing:													
6 or Fewer Persons		P ^(2, 15)	P	-	P	-	P ⁽²⁾	-					
7 or More Persons		C ^(2, 15)	C	-	C	-	C ⁽²⁾	-					
Watchkeeper Quarters		-	-	L	-	-	-	-					
Institutional													
<i>Churches & Places of Religious Assembly</i>		P ⁽¹⁰⁾	P	P	P	P	P ⁽¹⁰⁾	-					
Separately Regulated Institutional Uses													
Airports		-	C	C	C	C	C ⁽¹⁰⁾	-					
Botanical Gardens & Arboretums		-	P	P	C	C	P	-					
Cemeteries, Mausoleums, Crematories		-	C	C	C	C	C ⁽¹⁰⁾	-					
Correctional Placement Centers		-	C	C	C	C	C ⁽¹⁰⁾	-					
Educational Facilities:													
Kindergarten through Grade 12		C ^(10, 15)	C	C	C	C	C ⁽¹⁰⁾	-					
Colleges / Universities		-	C	C	C	C	C ⁽¹⁰⁾	-					
Vocational / Trade School		-	P	P	P	P	-	-					
Energy Generation & Distribution Facilities		C ⁽¹⁰⁾	P	C	P	P	P ⁽¹⁰⁾	-					
Exhibit Halls & Convention Facilities		-	P	P	C	C	P	-					
<i>Flood Control Facilities</i>		L	L	L	L	L	L	-					
<i>Historical Buildings Used for Purposes Not Otherwise Allowed</i>		C ⁽¹⁰⁾	C	C	C	C	C ⁽¹⁰⁾	-					
Homeless Facilities:													
Congregate Meal Facilities		C ^(10, 15)	C	-	C	C	C ⁽¹⁰⁾	-					
Emergency Shelters		C ^(10, 15)	C	-	C	C	C ⁽¹⁰⁾	-					
Homeless Day Centers		C ^(10, 15)	C	-	C	C	C ⁽¹⁰⁾	-					
Hospitals, Intermediate Care Facilities & Nursing Facilities		-	P	P	C	C	P ⁽¹⁰⁾	-					
Interpretive Centers		-	-	-	-	-	-	-					
Museums		-	P	P	C	C	P	-					
Major Transmission, Relay, or Communications Switching Stations		-	C	C	C	C	C ⁽¹⁰⁾	-					
Satellite <i>Antennas</i>		L	L	L	L	L	L	L					
<i>Social Service Institutions</i>		-	C	C	C	C	C ⁽¹⁰⁾	-					
Wireless communication facility:													
<i>Wireless communication facility in the public right-of-way with subterranean equipment adjacent to a non-residential use</i>		L	L	L	L	L	L	L					
<i>Wireless communication facility in the public right-of-way with subterranean equipment adjacent to a residential use</i>		N	N	N	N	N	N	N					

Use Categories/Subcategories [See Section 131.0112 for an explanation and descriptions of the Use Categories, Subcategories, and Separately Regulated Uses]	Zone Designator	Zones											
	1st & 2nd >>	CN ⁽¹⁾				CR-		CO-		CV-		CP-	
	3rd >>	1-				1-	2-	1-	2-		1-	1-	
	4th >>	1	2	3	4	1	1	1	2	1	2	1	2
<i>Wireless communication facility in the public right-of-way with above ground equipment</i>		C				C	C	C	C	<u>C</u>		C	C
<i>Wireless communication facility outside the public right-of-way</i>		L				L	L	L	L	<u>L</u>		L	L
Retail Sales													
Building Supplies & Equipment		P ⁽¹¹⁾				P ⁽¹¹⁾	P ⁽¹¹⁾	P ⁽¹¹⁾	-	<u>-</u>		-	-
Food, Beverages and Groceries		P ⁽¹¹⁾				P ⁽¹¹⁾	P ⁽¹¹⁾	P ⁽¹¹⁾	P ⁽¹¹⁾	<u>P⁽¹¹⁾</u>		P ⁽¹¹⁾	-
Consumer Goods, Furniture, Appliances, Equipment		P ⁽¹¹⁾				P ⁽¹¹⁾	P ⁽¹¹⁾	P ⁽¹¹⁾	P ^(3,11)	<u>P^(3,11)</u>		P ⁽¹³⁾	-
Pets & Pet Supplies		P ⁽¹¹⁾				P ⁽¹¹⁾	P ⁽¹¹⁾	P ⁽¹¹⁾	-	<u>-</u>		-	-
Sundries, Pharmaceutical, & Convenience Sales		P ⁽¹¹⁾				P ⁽¹¹⁾	P ⁽¹¹⁾	P ⁽¹¹⁾	P ⁽¹¹⁾	<u>P⁽¹¹⁾</u>		P ⁽¹¹⁾	-
Wearing Apparel & Accessories		P ⁽¹¹⁾				P ⁽¹¹⁾	P ⁽¹¹⁾	P ⁽¹¹⁾	-	<u>-</u>		P ⁽¹¹⁾	-
Separately Regulated Retail Sales Uses													
Agriculture Related Supplies & Equipment		-				P	P	-	-	<u>-</u>		-	-
Alcoholic Beverage Outlets		L				L	L	L	L	<u>L</u>		L	-
Farmers' Markets													
Weekly Farmers' Markets		L				L	L	L	L	<u>L</u>		L	L
Daily Farmers' Market Stands		L				L	L	L	L	<u>L</u>		L	-
Plant Nurseries		P				P	P	-	-	<u>-</u>		-	-
Retail Farms		L				L	L	L	L	<u>L</u>		-	-
Swap Meets & Other Large Outdoor Retail Facilities		-				C	C	-	-	<u>-</u>		C ⁽¹⁰⁾	-
Commercial Services													
Building Services		-				P	P	P ⁽⁶⁾	P ⁽⁶⁾	<u>P⁽⁶⁾</u>		-	-
Business Support		P				P	P	P ⁽⁷⁾	P ⁽⁷⁾	<u>P⁽⁷⁾</u>		-	-
Eating & Drinking Establishments		P ⁽⁴⁾				P	P	P ⁽⁵⁾	P ⁽⁵⁾	<u>P⁽⁵⁾</u>		P	-
Financial Institutions		P				P	P	P	P	<u>P</u>		-	-
Funeral & Mortuary Services		-				P	P	-	-	<u>-</u>		-	-
Instructional Studios		P				P	P	P	P	<u>P</u>		P ⁽¹²⁾	-
Maintenance & Repair		P				P	P	P ⁽⁶⁾	P ⁽⁶⁾	<u>P⁽⁶⁾</u>		-	-
Off-site Services		-				P	P	-	-	<u>-</u>		-	-
Personal Services		P				P	P	-	-	<u>-</u>		P	-
Assembly & Entertainment		P ⁽¹⁰⁾				P	P	P	P	<u>P</u>		P ⁽¹⁰⁾	-
Radio & Television Studios		-				P	P	-	-	<u>-</u>		-	-
Visitor Accommodations		-				P	P	-	-	<u>-</u>		P	-
Separately regulated Commercial Services Uses													
Adult Entertainment Establishments:													

Use Categories/Subcategories [See Section 131.0112 for an explanation and descriptions of the Use Categories, Subcategories, and Separately Regulated Uses]	Zone Designator		Zones											
	1st & 2nd >>		CN ⁽¹⁾				CR-		CO-			CV-		CP-
	3rd >>		1-				1-	2-	1-	<u>2-</u>		1-	1-	
	4th >>		1	2	3	<u>4</u>	1	1	1	2	<u>1</u>	<u>2</u>	1	2
Adult Book Store			L				L	L	-	-	-	-	-	-
Adult Cabaret			-				L	L	-	-	-	L	-	-
Adult Drive-In Theater			-				L	L	-	-	-	L	-	-
Adult Mini-Motion Picture Theater			-				L	L	-	-	-	L	-	-
Adult Model Studio			L				L	L	-	-	-	L	-	-
Adult Motel			-				L	L	-	-	-	L	-	-
Adult Motion Picture Theater			-				L	L	-	-	-	L	-	-
Adult Peep Show Theater			-				L	L	-	-	-	L	-	-
Adult Theater			-				L	L	-	-	-	L	-	-
Body Painting Studio			L				L	L	-	-	-	L	-	-
Massage Establishment			L				L	L	-	-	-	-	-	-
Sexual Encounter Establishment			L				L	L	-	-	-	L	-	-
Bed & Breakfast Establishments:														
1-2 Guest Rooms			-				P	P	-	-	-	P	-	-
3-5 Guest Rooms			-				P	P	-	-	-	P	-	-
6+ Guest Rooms			-				P	P	-	-	-	P	-	-
Boarding Kennels/Pet Day Care			L				L	L	N	<u>N</u>	<u>N</u>	N ⁽¹⁰⁾	-	-
Camping Parks			-				C	C	C	<u>C</u>	<u>C</u>	C	-	-
Child Care Facilities:														
Child Care Centers			L ⁽¹⁵⁾				L	-	L	<u>L</u>	<u>L</u>	L ⁽¹⁰⁾	-	-
Large Family Child Care Homes			L ⁽¹⁵⁾				L	-	L	<u>L</u>	<u>L</u>	L ⁽¹⁰⁾	-	-
Small Family Child Care Homes			L ⁽¹⁵⁾				L	-	L	<u>L</u>	<u>L</u>	L	-	-
Eating and Drinking Establishments Abutting Residentially Zoned Property			L				L	L	L	<u>L</u>	<u>L</u>	L	-	-
Fairgrounds			-				C	C	-	-	-	C	-	-
Golf Courses, Driving Ranges, and Pitch & Putt Courses			-				C	C	C	<u>C</u>	<u>C</u>	C	-	-
Helicopter Landing Facilities			-				C	C	C	<u>C</u>	<u>C</u>	C ⁽¹⁰⁾	-	-
Massage Establishments, Specialized Practice			L				L	L	-	-	-	L ⁽¹⁴⁾	-	-
Nightclubs & Bars over 5,000 square feet in size			-				C	C	C	<u>C</u>	<u>C</u>	C	-	-
Parking Facilities as a Primary Use:														
Permanent Parking Facilities			-				P	P	C	<u>C</u>	<u>C</u>	C	P	-
Temporary Parking Facilities			-				N	N	C	<u>C</u>	<u>C</u>	C	N	-
Private Clubs, Lodges and Fraternal Organizations			P ⁽¹⁰⁾				P	P	P	<u>P</u>	<u>P</u>	P ⁽¹⁰⁾	-	-
Privately Operated, Outdoor Recreation Facilities over 40,000 Square Feet in Size ⁽⁹⁾			-				P	P	C	<u>C</u>	<u>C</u>	C	-	-
Pushcarts:														
Pushcarts on Private Property			L				L	L	L	<u>L</u>	<u>L</u>	L	-	-
Pushcarts in Public Right of Way			N				N	N	N	<u>N</u>	<u>N</u>	N	-	-
Recycling Facilities:														
Large Collection Facility			N				N	N	N	<u>N</u>	<u>N</u>	N ⁽¹⁰⁾	-	-
Small Collection Facility			L				L	L	L	<u>L</u>	<u>L</u>	L ⁽¹⁰⁾	-	-

Use Categories/Subcategories [See Section 131.0112 for an explanation and descriptions of the Use Categories, Subcategories, and Separately Regulated Uses]	Zone Designator	Zones											
	1st & 2nd >>	CN ⁽¹⁾				CR-		CO-			CV-		CP-
	3rd >>	1-				1-	2-	1-	<u>2-</u>		1-	1-	
	4th >>	1	2	3	<u>4</u>	1	1	1	2	<u>1</u>	<u>2</u>	1	2
Large Construction & Demolition Debris <i>Recycling Facility</i>		-	-	-	-	-	-	-	-	-	-	-	-
Small Construction & Demolition Debris <i>Recycling Facility</i>		-	-	-	-	-	-	-	-	-	-	-	-
Drop-off Facility		L	L	L	L	L	L	L	L	L	L	L	-
Green Materials Composting Facility		-	-	-	-	-	-	-	-	-	-	-	-
Mixed Organic Composting Facility		-	-	-	-	-	-	-	-	-	-	-	-
Large Processing Facility Accepting at Least 98% of Total Annual Weight of Recyclables from Commercial & Industrial Traffic		-	-	-	-	-	-	-	-	-	-	-	-
Large Processing Facility Accepting All Types of Traffic		-	-	-	-	-	-	-	-	-	-	-	-
Small Processing Facility Accepting at Least 98% of Total Annual Weight of Recyclables From Commercial & Industrial Traffic		-	-	-	-	-	-	-	-	-	-	-	-
Small Processing Facility Accepting All Types of Traffic		-	-	-	-	-	-	-	-	-	-	-	-
Reverse Vending Machines		L	L	L	L	L	L	L	L	L	L	L	-
Tire Processing Facility		-	-	-	-	-	-	-	-	-	-	-	-
Sidewalk Cafes		L	L	L	L	L	L	L	L	L	L	L	-
Sports Arenas & Stadiums		-	C	C	C	C	C	C	C	C	C	C	-
Theaters that are outdoor or over 5,000 square feet in size		-	C	C	C	C	C	C	C	C	C	C	-
Urgent Care Facilities		N	N	N	N	N	N	N	N	N	N	N ⁽¹⁰⁾	-
Veterinary Clinics & Animal Hospitals		L	L	L	N	N	N	N	N	N	N	-	-
Zoological Parks		-	-	-	-	-	-	-	-	-	-	-	-
Offices													
Business & Professional		P ⁽⁷⁾				P	P	P	P	<u>P</u>	-	-	-
Government		P				P	P	P	P	<u>P</u>	-	-	-
Medical, Dental, & Health Practitioner		P				P	P	P	P	<u>P</u>	-	-	-
Regional & Corporate Headquarters		P				P	P	P	P	<u>P</u>	-	-	-
Separately Regulated Office Uses													
Real Estate Sales Offices & Model Homes		L	L	-	L	L	L	L	L	<u>L</u>	L	L	-
<i>Sex Offender Treatment & Counseling</i>		L	L	L	L	L	L	L	L	<u>L</u>	L ⁽¹⁰⁾	L	-
Vehicle & Vehicular Equipment Sales & Service													
Commercial Vehicle Repair & Maintenance		-	P	P	-	-	-	-	-	-	-	-	-
Commercial Vehicle Sales & Rentals		-	P	P	-	-	-	-	-	-	-	-	-
Personal Vehicle Repair & Maintenance		-	P	P	-	-	-	-	-	-	-	-	-
Personal Vehicle Sales & Rentals		-	P	P	-	-	-	-	-	-	-	-	-
Vehicle Equipment & Supplies Sales & Rentals		-	P	P	-	-	-	-	-	-	-	-	-
Separately Regulated Vehicle & Vehicular Equipment Sales & Service Uses													

Use Categories/Subcategories [See Section 131.0112 for an explanation and descriptions of the Use Categories, Subcategories, and Separately Regulated Uses]	Zone Designator		Zones											
	1st & 2nd >>		CN ⁽¹⁾				CR-		CO-		CV-		CP-	
	3rd >>		1-		1-	2-	1-	<u>2-</u>		1-	1-			
	4th >>		1	2	3	<u>4</u>	1	1	1	2	<u>1</u>	<u>2</u>	1	2
Automobile Service Stations			-				N	N	C	<u>C</u>	C			-
Outdoor Storage & Display of New, Unregistered Motor Vehicles as a <i>Primary Use</i>			-				C	C	-	<u>=</u>	-			-
Wholesale, Distribution, Storage														
Equipment & Materials Storage Yards			-				-	P	-	<u>=</u>	-			-
Moving & Storage Facilities			-				-	P	-	<u>=</u>	-			-
Warehouses			-				-	P ⁽⁸⁾	-	<u>=</u>	-			-
Wholesale Distribution			-				-	P ⁽⁸⁾	-	<u>=</u>	-			-
Separately Regulated Wholesale, Distribution, and Storage Uses														
Impound Storage Yards			-				-	C	-	<u>=</u>	-			-
Junk Yards			-				-	-	-	<u>=</u>	-			-
Temporary Construction Storage Yards Located off-site			L				L	L	L	<u>L</u>	L			-
Industrial														
Heavy Manufacturing			-				-	-	-	<u>=</u>	-			-
Light Manufacturing			-				-	P ⁽⁸⁾	-	<u>=</u>	-			-
Marine Industry			-				-	-	-	<u>=</u>	-			-
Research & Development			-				-	P	P	P	<u>P</u>			-
Trucking & Transportation Terminals			-				-	P	P	-	<u>=</u>			-
Separately Regulated Industrial Uses														
Hazardous Waste Research Facility			-				-	-	-	-	<u>=</u>			-
Hazardous Waste Treatment Facility			-				-	-	-	-	<u>=</u>			-
Marine Related Uses Within the Coastal Overlay Zone			-				-	C	C	C	<u>L</u>	C		-
Mining and Extractive Industries			-				-	-	-	-	<u>=</u>			-
Newspaper Publishing Plants			-				-	C	C	C	<u>C</u>	C ⁽¹⁰⁾		-
Processing & Packaging of Plant Products & Animal By-products Grown Off-premises			-				-	-	-	-	<u>=</u>			-
Very Heavy Industrial Uses			-				-	-	-	-	<u>=</u>			-
Wrecking & Dismantling of Motor Vehicles			-				-	-	-	-	<u>=</u>			-
Signs														
Allowable Signs			P				P	P	P	P	<u>P</u>	P		P
Separately Regulated Signs Uses														
Community Entry Signs			L				L	L	L	L	<u>L</u>	L		L
Neighborhood Identification Signs			-				-	-	-	-	<u>=</u>	-		-
Comprehensive Sign Program			N				N	N	N	N	<u>N</u>	N		N
Revolving Projecting Signs			N				N	N	N	N	<u>N</u>	N		N
Signs with Automatic Changing Copy			N				N	N	N	N	<u>N</u>	N		N
Theater Marquees			-				-	N	N	-	<u>=</u>	N		-

Use Categories/Subcategories [See Section 131.0112 for an explanation and descriptions of the Use Categories, Subcategories, and Separately Regulated Uses]	Zone Designator		Zones																			
	1st & 2nd >>		CC-																			
	3rd >>		1-			2-			3-			4-			5-							
	4th >>		1	2	3	1	2	3	4	5	6	1	2	3	4	5	6	1	2	3	4	5
Open Space																						
Active Recreation			-	-	-	-	-	-	-	-	-	-	-	-	-	-	-	-	-	-	-	-
Passive Recreation			-	-	-	-	-	-	-	-	-	-	-	-	-	-	-	-	-	-	-	-
Natural Resources Preservation			-	-	-	-	-	-	-	-	-	-	-	-	-	-	-	-	-	-	-	-
Park Maintenance Facilities			-	-	-	-	-	-	-	-	-	-	-	-	-	-	-	-	-	-	-	-
Agriculture																						
Agricultural Processing			-	-	-	-	-	-	-	-	-	-	-	-	-	-	-	-	-	-	-	-
Aquaculture Facilities			-	-	-	-	-	-	-	-	-	-	-	-	-	-	-	-	-	-	-	-
Dairies			-	-	-	-	-	-	-	-	-	-	-	-	-	-	-	-	-	-	-	-
Horticulture Nurseries & Greenhouses			-	-	-	-	-	-	-	-	-	-	-	-	-	-	-	-	-	-	-	-
Raising & Harvesting of Crops			-	-	-	-	-	-	-	-	-	-	-	-	-	-	-	-	-	-	-	-
Raising, Maintaining & Keeping of Animals			-	-	-	-	-	-	-	-	-	-	-	-	-	-	-	-	-	-	-	-
Separately Regulated Agriculture Uses																						
Agricultural Equipment Repair Shops			P	P	-	-	-	-	-	-	P	P	-	-	-	-	-	-	-	-	-	-
Commercial Stables			-	-	-	-	-	-	-	-	-	-	-	-	-	-	-	-	-	-	-	-
Community Gardens			L	L	L	L	L	L	L	L	L	L	L	L	L	L	L	L	L	L	L	L
Equestrian Show & Exhibition Facilities			-	-	-	-	-	-	-	-	-	-	-	-	-	-	-	-	-	-	-	-
Open Air Markets for the Sale of Agriculture-Related Products & Flowers			-	-	-	-	-	-	-	-	-	-	-	-	-	-	-	-	-	-	-	-
Residential																						
Mobilehome Parks			-	-	-	-	-	-	-	-	-	-	-	-	-	-	-	-	-	-	-	-
Multiple Dwelling Units			P ⁽²⁾	-	P ^(2,15)	-	-	-	-	-	P ⁽²⁾	-	-	-	-	-	-	-	-	-	P ^{(2), (15)}	-
Rooming House [See Section 131.0112(a)(3)(A)]			P	-	P ⁽¹⁵⁾	-	-	-	-	-	P	-	-	-	-	-	-	-	-	-	P ⁽¹⁵⁾	-
Single Dwelling Units			-	-	-	-	-	-	-	-	-	-	-	-	-	-	-	-	-	-	-	-
Separately Regulated Residential Uses																						
Boarder & Lodger Accommodations			L	-	L ⁽¹⁵⁾	-	-	-	-	-	L	-	-	-	-	-	-	-	-	-	L ⁽¹⁵⁾	-
Companion Units			-	-	-	-	-	-	-	-	-	-	-	-	-	-	-	-	-	-	-	-
Employee Housing:																						
6 or Fewer Employees			-	-	-	-	-	-	-	-	-	-	-	-	-	-	-	-	-	-	-	-
12 or Fewer Employees			-	-	-	-	-	-	-	-	-	-	-	-	-	-	-	-	-	-	-	-
Greater than 12 Employees			-	-	-	-	-	-	-	-	-	-	-	-	-	-	-	-	-	-	-	-
Fraternities, Sororities and Student Dormitories			C	-	C ⁽¹⁵⁾	-	-	-	-	-	C	-	-	-	-	-	-	-	-	-	C ⁽¹⁵⁾	-
Garage, Yard, & Estate Sales			-	-	-	-	-	-	-	-	-	-	-	-	-	-	-	-	-	-	-	-
Guest Quarters			-	-	-	-	-	-	-	-	-	-	-	-	-	-	-	-	-	-	-	-
Home Occupations			L	-	L ⁽¹⁵⁾	-	-	-	-	-	L	-	-	-	-	-	-	-	-	-	L ⁽¹⁵⁾	-
Housing for Senior Citizens			C	-	C ⁽¹⁵⁾	-	-	-	-	-	C	-	-	-	-	-	-	-	-	-	C ⁽¹⁵⁾	-
Live/Work Quarters			L	-	L ⁽¹⁵⁾	-	-	-	-	-	L	-	-	-	-	-	-	-	-	-	L ⁽¹⁵⁾	-
Residential Care Facilities:																						
6 or Fewer Persons			P	-	P ⁽¹⁵⁾	-	-	-	-	-	P	-	-	-	-	-	-	-	-	-	P ⁽¹⁵⁾	-
7 or More Persons			C	-	C ⁽¹⁵⁾	-	-	-	-	-	C	-	-	-	-	-	-	-	-	-	C ⁽¹⁵⁾	-
Transitional Housing:																						
6 or Fewer Persons			P	-	P ⁽¹⁵⁾	-	-	-	-	-	P	-	-	-	-	-	-	-	-	-	P ⁽¹⁵⁾	-

Use Categories/Subcategories [See Section 131.0112 for an explanation and descriptions of the Use Categories, Subcategories, and Separately Regulated Uses]	Zone Designator		Zones																			
	1st & 2nd >>		CC-																			
	3rd >>		1-			2-			3-			4-			5-							
	4th >>		1	2	3	1	2	3	4	5	6	1	2	3	4	5	6	1	2	3	4	5
7 or More Persons			C	-	C ⁽¹⁵⁾	C			C ⁽¹⁵⁾													
Watchkeeper Quarters			-	L	-	-			-													
Institutional																						
<i>Churches & Places of Religious Assembly</i>			P	P	P	P			P													
Separately Regulated Institutional Uses																						
Airports			C	C	C	C			C													
Botanical Gardens & Arboretums			C	C	C	C			C													
Cemeteries, Mausoleums, Crematories			C	C	C	C			C													
Correctional Placement Centers			C	C	C ⁽¹⁵⁾	C			C													
Educational Facilities:																						
Kindergarten through Grade 12			C	C	C ⁽¹⁵⁾	C			C													
Colleges / Universities			C	C	-	C			C													
Vocational / Trade School			P	P	-	P			P													
Energy Generation & Distribution Facilities			P	C	C	C			P													
Exhibit Halls & Convention Facilities			C	C	C	C			C													
Flood Control Facilities			L	L	L	L			L													
Historical Buildings Used for Purposes Not Otherwise Allowed			C	C	C	C			C													
Homeless Facilities:																						
Congregate Meal Facilities			C	-	C ⁽¹⁵⁾	C			C													
Emergency Shelters			C	-	C ⁽¹⁵⁾	C			C													
Homeless Day Centers			C	-	C ⁽¹⁵⁾	C			C													
Hospitals, Intermediate Care Facilities & Nursing Facilities			C	C	C ⁽¹⁵⁾	C			C													
Interpretive Centers			-	-	-	-			-													
Museums			C	C	C	C			C													
Major Transmission, Relay, or Communications Switching Stations			C	C	C	C			C													
Satellite Antennas			L	L	L	L			L													
Social Service Institutions			C	C	C	C			C													
<i>Wireless communication facility:</i>																						
<i>Wireless communication facility in the public right-of-way with subterranean equipment adjacent to a non-residential use</i>			L	L	L	L			L													
<i>Wireless communication facility in the public right-of-way with subterranean equipment adjacent to a residential use</i>			N	N	N	N			N													
<i>Wireless communication facility in the public right-of-way with above ground equipment</i>			C	C	C	C			C													
<i>Wireless communication facility outside the public right-of-way</i>			L	L	L	L			L													
Retail Sales																						
Building Supplies & Equipment			P ⁽¹¹⁾	P ⁽¹¹⁾	-	P ⁽¹¹⁾			P ⁽¹¹⁾													

Use Categories/Subcategories [See Section 131.0112 for an explanation and descriptions of the Use Categories, Subcategories, and Separately Regulated Uses]	Zone Designator		Zones																			
	1st & 2nd >>		CC-																			
	3rd >>		1-			2-			3-			4-			5-							
	4th >>		1	2	3	1	2	3	4	5	6	1	2	3	4	5	6	1	2	3	4	5
Food, Beverages and Groceries			P ⁽¹¹⁾			P ⁽¹¹⁾			P ⁽¹¹⁾			P ⁽¹¹⁾			P ⁽¹¹⁾							
Consumer Goods, Furniture, Appliances, Equipment			P ⁽¹¹⁾			P ⁽¹¹⁾			P ⁽¹¹⁾			P ⁽¹¹⁾			P ⁽¹¹⁾							
Pets & Pet Supplies			P ⁽¹¹⁾			P ⁽¹¹⁾			P ⁽¹¹⁾			P ⁽¹¹⁾			P ⁽¹¹⁾							
Sundries, Pharmaceutical, & Convenience Sales			P ⁽¹¹⁾			P ⁽¹¹⁾			P ⁽¹¹⁾			P ⁽¹¹⁾			P ⁽¹¹⁾							
Wearing Apparel & Accessories			P ⁽¹¹⁾			P ⁽¹¹⁾			P ⁽¹¹⁾			P ⁽¹¹⁾			P ⁽¹¹⁾							
Separately Regulated Retail Sales Uses																						
Agriculture Related Supplies & Equipment			-	-	-	P			P													
Alcoholic Beverage Outlets			L	L	L	L			L													
Farmers' Markets																						
Weekly Farmers' Markets			L	L	L	L			L													
Daily Farmers' Market Stands			L	L	L	L			L													
Plant Nurseries			P	P	P	P			P													
Retail Farms			L	L	L	L			L													
Swap Meets & Other Large Outdoor Retail Facilities			-	-	-	-			C													
Commercial Services																						
Building Services			-	-	-	P			P													
Business Support			P	P	P	P			P													
Eating & Drinking Establishments			P	P	P	P			P													
Financial Institutions			P	P	P	P			P													
Funeral & Mortuary Services			P	P	P	P			P													
Instructional Studios			P	P	P	P			P													
Maintenance & Repair			P	P	P	P			P													
Off-site Services			-	-	-	P			P													
Personal Services			P	P	P	P			P													
Assembly & Entertainment			P	P	P	P			P													
Radio & Television Studios			P	P	P	P			P													
Visitor Accommodations			P	P	P	P			P													
Separately Regulated Commercial Services Uses																						
Adult Entertainment Establishments:																						
Adult Book Store			L	L	L	L			L													
Adult Cabaret			L	L	L	L			L													
Adult Drive-In Theater			L	L	L	L			L													
Adult Mini-Motion Picture Theater			L	L	L	L			L													
Adult Model Studio			L	L	L	L			L													
Adult Motel			L	L	L	L			L													
Adult Motion Picture Theater			L	L	L	L			L													
Adult Peep Show Theater			L	L	L	L			L													
Adult Theater			L	L	L	L			L													
Body Painting Studio			L	L	L	L			L													
Massage Establishment			L	L	L	L			L													

Use Categories/Subcategories [See Section 131.0112 for an explanation and descriptions of the Use Categories, Subcategories, and Separately Regulated Uses]	Zone Designator		Zones														
	1st & 2nd >>		CC-														
	3rd >>>		1-			2-			3-			4-			5-		
	4th >>>		1	2	3	1	2	3	4	5	6	1	2	3	4	5	6
Sexual Encounter Establishment			L			L			L			L			L		
Bed & Breakfast Establishments:																	
1-2 Guest Rooms			P			P			P			P			P		
3-5 Guest Rooms			P			P			P			P			P		
6+ Guest Rooms			P			P			P			P			P		
Boarding Kennels/Pet Day Care			L			L			L			L			L		
Camping Parks			C			C			C			C			C		
<i>Child Care Facilities:</i>																	
Child Care Centers			L			-		L ⁽¹⁵⁾			L			L			L
Large Family Child Care Homes			L			-		L ⁽¹⁵⁾			L			L			L
Small Family Child Care Homes			L			-		L ⁽¹⁵⁾			L			L			L
Eating and Drinking Establishments Abutting Residentially Zoned Property			L			L		L			L			L			L
Fairgrounds			C			C		-			C			C			C
Golf Courses, Driving Ranges, and Pitch & Putt Courses			C			C		C			C			C			C
Helicopter Landing Facilities			C			C		C			C			C			C
Massage Establishments, Specialized Practice			L			L		L			L			L			L
Nightclubs & Bars over 5,000 square feet in size			C			C		C			C			C			C
<i>Parking Facilities as a Primary Use:</i>																	
Permanent Parking Facilities			P			C		P			P			P			P
Temporary Parking Facilities			N			C		N			N			N			N
Private Clubs, Lodges and Fraternal Organizations			P			P		P			P			P			P
Privately Operated, Outdoor Recreation Facilities over 40,000 Square Feet in Size ⁽⁹⁾			C			C		C			C			C			C
<i>Pushcarts:</i>																	
Pushcarts on Private Property			L			L		L			L			L			L
Pushcarts in <i>public right-of-way</i>			N			N		N			N			N			N
<i>Recycling Facilities:</i>																	
Large Collection Facility			N			N		N			N			N			N
Small Collection Facility			L			L		L			L			L			L
Large Construction & Demolition Debris Recycling Facility			-			-		-			-			-			-
Small Construction & Demolition Debris Recycling Facility			-			-		-			-			-			-
Drop-off Facility			L			L		L			L			L			L
Green Materials Composting Facility			-			-		-			-			-			-
Mixed Organic Composting Facility			-			-		-			-			-			-
Large Processing Facility Accepting at Least 98% of Total Annual Weight of Recyclables from Commercial & Industrial Traffic			-			-		-			-			-			-
Large Processing Facility Accepting All Types of Traffic			-			-		-			-			-			-

Use Categories/Subcategories [See Section 131.0112 for an explanation and descriptions of the Use Categories, Subcategories, and Separately Regulated Uses]	Zone Designator		Zones																				
	1st & 2nd >>		CC-																				
	3rd >>		1-			2-			3-			4-			5-								
	4th >>		1	2	3	1	2	3	4	5	6	1	2	3	4	5	6	1	2	3	4	5	6
Small Processing Facility Accepting at Least 98% of Total Annual Weight of Recyclables From Commercial & Industrial Traffic			-	-	-							C						C					
Small Processing Facility Accepting All Types of Traffic			-	-	-							C						C					
Reverse Vending Machines			L	L	L							L						L					
Tire Processing Facility			-	-	-							-						-					
Sidewalk Cafes			L	L	L							L						L					
Sports Arenas & Stadiums			C	C	C							C						C					
Theaters That Are Outdoor or over 5,000 Square Feet in Size			C	C	C							C						C					
Urgent Care Facilities			N	N	N							N						N					
Veterinary Clinics & Animal Hospitals			L	L	L							L						L					
Zoological Parks			-	-	-							-						-					
Offices																							
Business & Professional																							
		P	P	P							P						P						
Government																							
		P	P	P							P						P						
Medical, Dental & Health Practitioner																							
		P	P	P							P						P						
Regional & Corporate Headquarters																							
		P	P	P							P						P						
Separately Regulated Office Uses																							
Real Estate Sales Offices & Model Homes																							
		L	-	L							L						L						
Sex Offender Treatment & Counseling																							
		L	L	L							L						L						
Vehicle & Vehicular Equipment Sales & Service																							
Commercial Vehicle Repair & Maintenance																							
		-	-	-							P						P						
Commercial Vehicle Sales & Rentals																							
		-	-	-							P						P						
Personal Vehicle Repair & Maintenance																							
		P	P	-							P						P						
Personal Vehicle Sales & Rentals																							
		P	P	-							P						P						
Vehicle Equipment & Supplies Sales & Rentals																							
		P	P	-							P						P						
Separately Regulated Vehicle & Vehicular Equipment Sales & Service Uses																							
Automobile Service Stations																							
		N	N	N							N						N						
Outdoor Storage & Display of New, unregistered Motor Vehicles as a <i>primary use</i>																							
		C	C	-							C						C						
Wholesale, Distribution, Storage																							
Equipment & Materials Storage Yards																							
		-	-	-							-						-						
Moving & Storage Facilities																							
		-	-	-							P						P						
Warehouses																							
		-	-	-							P ⁽⁸⁾						P ⁽⁸⁾						
Wholesale Distribution																							
		-	-	-							-						P ⁽⁸⁾						

Use Categories/Subcategories [See Section 131.0112 for an explanation and descriptions of the Use Categories, Subcategories, and Separately Regulated Uses]	Zone Designator		Zones														
	1st & 2nd >>		CC-														
	3rd >>		1-			2-			3-			4-			5-		
	4th >>		1	2	3	1	2	3	4	5	6	1	2	3	4	5	6
Separately Regulated Wholesale, Distribution, and Storage Uses																	
Impound Storage Yards		-	-	-	C			C									
Junk Yards		-	-	-	-			-									
Temporary Construction Storage Yards Located off-site		L	L	L	L			L									
Industrial																	
Heavy Manufacturing		-	-	-	-			-			-						
Light Manufacturing		-	-	-	-			-			P ⁽⁸⁾						
Marine Industry		-	-	-	-			-			-						
Research & Development		P	P	-	P			P			P						
Trucking & Transportation Terminals		-	-	-	-			-			-						
Separately Regulated Industrial Uses																	
Extractive Industries		-	-	-	-			-			-						
Hazardous Waste Research Facility		-	-	-	-			-			-						
Hazardous Waste Treatment Facility		-	-	-	-			-			-						
Marine Related Uses Within the Coastal Overlay Zone		C	C	C	C			C			C						
Newspaper Publishing Plants		C	C	C	C			C			P						
Processing & Packaging of Plant Products & Animal By-products Grown Off-premises		-	-	-	-			-			-						
Very Heavy Industrial Uses		-	-	-	-			-			-						
Wrecking & Dismantling of Motor Vehicles		-	-	-	-			-			-						
Signs																	
Allowable Signs		P	P	P	P			P			P						
Separately Regulated Signs Uses																	
Community Entry Signs		L	L	L	L			L			L						
Neighborhood Identification Signs		-	-	-	-			-			-						
Comprehensive Sign Program		N	N	N	N			N			N						
Revolving Projecting Signs		N	N	N	N			N			N						
Signs with Automatic Changing Copy		N	N	N	N			N			N						
Theater Marquees		N	N	N	N			N			N						

Footnotes to Table 131-05B

1 through 14 [No change in text.]

15 Within the Barrio Logan Community Plan area, residential uses are not permitted within the CN-1-3, CC-3-4, or CC-5-4 zones and certain institutional and commercial service uses, as specified, are not permitted within the CN-1-3 or CC-3-4 zones.

§131.0531 Development Regulations Tables of Commercial Zones

The following development regulations apply in each of the commercial zones as shown in Tables 131-05C, 131-05D, and 131-05E.

(a) CN Zones

**Table 131-05C
Development Regulations of CN Zones**

Development Regulations [See Section 131.0530 for Development Regulations of Commercial Zones]	Zone Designator	Zones			
	1st & 2nd >>	CN-			
	3rd >>	1-	1-	1-	1-
	4th >>	1	2	3	4
Max permitted residential density⁽¹⁾		3,000	1,500	1,500	<u>1,000</u>
Supplemental residential regulations [See Section 131.0540]		applies	applies	applies	<u>applies</u>
Lot area					
Min Lot Area (sf)		2,500	5,000	5,000	<u>2,500</u>
Max Lot Area (ac)		0.3	10	10	<u>0.3</u>
Lot dimensions					
Min Lot Width (ft)		25	50	50	<u>25</u>
Min <i>street frontage</i> (ft)		25	50	50	<u>25</u>
Min Lot Depth (ft)		100	--	--	<u>--</u>
Setback requirements					
Min Front <i>setback</i> (ft)		--	--	--	<u>--</u>
Max Front <i>setback</i> (ft) [See Section 131.0543(a)(1)]		10 ⁽²⁾	--	10 ⁽²⁾	<u>10⁽²⁾</u>
Min Side <i>setback</i> (ft)		10	10	10	<u>10</u>
Optional Side <i>setback</i> (ft) [See Section 131.0543(b)]		0	0	0	<u>0</u>
Side <i>Setback</i> abutting residential [See Section 131.0543(c)]		applies	applies	applies	<u>applies</u>
Min <i>Street Side setback</i> (ft)		--	--	--	<u>--</u>
Max <i>Street Side setback</i> (ft) [See Section 131.0543(a)(1)]		10 ⁽²⁾	--	10 ⁽²⁾	<u>10⁽²⁾</u>
Min Rear <i>setback</i> (ft)		10	10	10	<u>10</u>
Optional Rear <i>setback</i> (ft) [See Section 131.0543(b)]		0	0	0	<u>0</u>
Rear <i>Setback</i> abutting residential [See Section 131.0543(c)]		applies	applies	applies	<u>applies</u>
Max structure height (ft)		30	30	30	<u>60</u>
Max floor area ratio		1.0 ⁽³⁾	1.0 ⁽³⁾	1.0 ⁽³⁾	<u>1.0⁽³⁾</u>
<i>Floor Area Ratio</i> bonus for residential mixed use / Minimum percentage of bonus required for residential		0.5 /100	0.75 /50	0.75 /50	<u>1.2</u>

Development Regulations [See Section 131.0530 for Development Regulations of Commercial Zones]	Zone Designator	Zones			
	1st & 2nd >>	CN-			
	3rd >>	1-	1-	1-	<u>1-</u>
	4th >>	1	2	3	<u>4</u>
use[See Section 131.0546(a)]					
<u>Minimum Floor Area Ratio</u> for residential use		<u>0.5</u>	<u>0.38</u>	<u>0.38</u>	<u>0.6</u>
Pedestrian paths [See Section 131.0550]		applies	applies	applies	<u>applies</u>
Transparency [See Section 131.0552]		applies	--	applies	<u>applies</u>
Building articulation [See Section 131.0554]		applies	applies	applies	<u>applies</u>
Refuse and Recyclable Material Storage [See Section 142.0805]		applies	applies	applies	<u>applies</u>
Loading Dock and Overhead Door Screening Regulations [See Section 142.1030]		applies	applies	applies	<u>applies</u>

Footnotes for Table 131-05C **Footnotes for Table 131-05C** [No change in text.]

(b) CR, CO, CV, and CP Zones

Table 131-05D
Development Regulations of CR, CO, CV, CP Zones

Development Regulations [See Section 131.0530 for Development Regulations of Commercial Zones]	Zone Designator	Zones							
	1st & 2nd >>	CR-		CO-			CV-		CP-
	3rd >>	1-	2-	1-		<u>2-</u>		1-	1-
	4th >>	1		1	2	<u>1-</u>	2-	1	2
Max permitted residential density ⁽¹⁾		1,500	1,000	1,500	--	--	1,500	1,500	--
Supplemental residential regulations [See Section 131.0540]		applies	applies	applies	<u>applies</u>	<u>applies</u>	applies	applies	--
Lot area									
Min Lot Area (sf)		15,000	5,000	5,000	<u>5,000</u>	<u>5,000</u>	15,000	5,000	--
Max Lot Area (ac)		--	--	--	--	--	--	--	--
Lot dimensions									
Min Lot Width (ft)		100	50	50	<u>50</u>	<u>50</u>	100	50	--
Min <i>street frontage</i> (ft)		100	50	50	<u>50</u>	<u>50</u>	100	50	--
Min Lot Depth (ft)		100	100	100	<u>100</u>	<u>100</u>	100	100	--
Setback requirements									
Min Front <i>setback</i> (ft)		10	10	10	<u>10</u>	<u>10</u>	10	--	10
Max Front <i>setback</i> (ft) [See Section 131.0543(a)(1)]		--	25 ⁽²⁾	--	<u>25⁽²⁾</u>	--	--	10 ⁽²⁾	--
Min Side <i>setback</i> (ft)		10	10	10	<u>10</u>	<u>10</u>	10	10	10
Optional Side <i>setback</i> (ft)		--	0 ⁽³⁾	0 ⁽³⁾	<u>0⁽³⁾</u>	<u>0⁽³⁾</u>	--	0 ⁽³⁾	--
Side <i>Setback</i> abutting residential [See Section 131.0543(c)]		applies	applies	applies	<u>applies</u>	<u>applies</u>	applies	applies	applies
Min <i>Street Side setback</i> (ft)		10	10	10	<u>10</u>	<u>10</u>	--	--	--

Max <i>Street Side setback</i> (ft) [See Section 131.0543(a)(1)]	--	25 ⁽²⁾	--	<u>25⁽²⁾</u>	<u>==</u>	--	10 ⁽²⁾	--
Min Rear <i>setback</i> (ft) Optional Rear <i>setback</i> (ft)	10 --	10 0 ⁽³⁾	10 0 ⁽³⁾	<u>10</u> <u>0⁽³⁾</u>	<u>10</u> <u>0⁽³⁾</u>	10 --	10 0 ⁽³⁾	10 0 ⁽³⁾
Rear <i>Setback</i> abutting residential [See Section 131.0543(c)]	applies	applies	applies	<u>applies</u>	<u>applies</u>	applies	applies	applies
Max structure height (ft)	60	45	60	<u>45</u>	<u>60</u>	60	45	30
Min lot coverage (%)	--	--	--	<u>--</u>	<u>--</u>	--	35	--
Max floor area ratio	1.0 ⁽⁴⁾	0.75 ⁽⁴⁾	1.5 ⁽⁴⁾	<u>0.75⁽⁴⁾</u>	<u>1.5⁽⁴⁾</u>	2.0 ⁽⁴⁾	2.0 ⁽⁴⁾	1.0 ⁽⁴⁾
<i>Floor Area Ratio</i> bonus for residential mixed use/ Minimum percentage of bonus required for residential use [See Section 131.0546(a)]	1.0/50	1.0/100	1.5	<u>---</u>	<u>---</u>	--	--	--
<u>Minimum Floor Area Ratio</u> for residential use	<u>0.5</u>	<u>1.0</u>	0.75	<u>---</u>	<u>---</u>	<u>==</u>	<u>==</u>	<u>==</u>
<i>Floor Area Ratio</i> bonus for child care [See Section 131.0546(b)]	applies	--	applies	<u>--</u>	<u>applies</u>	--	--	--
Pedestrian paths [See Section 131.0550]	applies	applies	applies	<u>applies</u>	<u>applies</u>	applies	applies	--
Transparency [See Section 131.0552]	--	applies	--	<u>applies</u>	<u>==</u>	--	applies	--
Building articulation [See Section 131.0554]	applies	applies	applies	<u>applies</u>	<u>applies</u>	applies	applies	--
Street yard parking restriction [See Section 131.0555]	--	applies	--	<u>applies</u>	<u>==</u>	--	--	--
Parking lot orientation [See Section 131.0556]	applies	--	applies	<u>==</u>	<u>applies</u>	applies	applies	--
Refuse and Recyclable Material Storage [See Section 142.0805]	applies	applies	applies	<u>applies</u>	<u>applies</u>	applies	applies	applies
Loading Dock and Overhead Door Screening Regulations [See Section 142.1030]	applies	applies	applies	<u>applies</u>	<u>applies</u>	applies	applies	applies

Footnotes for Table 131-05D **Footnotes for Table 131-05D** [No change in text.]

(c) CC Zones

**Table 131-05E
Development Regulations of CC Zones**

Development Regulation [See Section 131.0530 for Development Regulations of Commercial Zones]	Zone Designator	Zones														
	1st & 2nd >>	CC-														
	3rd >>	1-2-4-5-	1-2-4-5-	1-2-4-5-	3-4-5-	3-4-5-	3-4-5-	3-4-5-	3-4-5-	3-4-5-	3-4-5-	3-4-5-	3-4-5-	3-4-5-	3-4-5-	3-4-5-
4th >>	1	2	3	4	5							6				
Max permitted residential density ⁽¹⁾		1,500	1,500	1,500	1,500	1,500							1,000			
Supplemental residential regulations [See Section 131.0540]		applies	applies	applies	applies	applies							applies			
Lot area																

Development Regulation [See Section 131.0530 for Development Regulations of Commercial Zones]	Zone Designator	Zones																				
	1st & 2nd >>	CC-																				
	3rd >>	1-	2-	4-	5-	1-	2-	4-	5-	1-	2-	4-	5	3-	4-	5-	3-	4-	5-	3-	4-	5-
	4th >>	1	2	3	4	5	6															
Min Lot Area (sq. ft.)		5,000	5,000	5,000	2,500	2,500	<u>2,500</u>															
Max Lot Area (ac)		--	--	--	--	--	--															
Lot dimensions																						
Min Lot Width (ft)		50	50	100	25	25	<u>25</u>															
Min <i>street</i> frontage (ft)		50	50	100	25	25	<u>25</u>															
Min Lot Depth (ft)		100	100	--	--	--	--															
Max Lot Depth (ft)		150	150	--	--	--	--															
Setback requirements																						
Min Front <i>setback</i> (ft)		--	--	--	--	--	--															
Max Front <i>setback</i> (ft) [See Section 131.0543(a)(1)]		100 ^(2,3)	100 ^(2,3)	--	10 ⁽²⁾	10 ⁽²⁾	--															
Min Side <i>setback</i> (ft)		10	10	10	10	10	<u>10</u>															
Optional Side <i>setback</i> (ft) [See Section 131.0543(b)]		0	0	0	0	0	<u>0</u>															
Side <i>Setback</i> abutting residential [See Section 131.0543(c)]		applies	applies	applies	applies	applies	<u>applies</u>															
Min <i>Street</i> Side <i>setback</i> (ft)		--	--	--	--	--	--															
Max <i>Street</i> Side <i>setback</i> (ft) [See Section 131.0543(a)(1)]		--	--	--	10 ⁽²⁾	10 ⁽²⁾	<u>10⁽²⁾</u>															
Min Rear <i>setback</i> (ft)		10	10	10	10	10	<u>10</u>															
Optional Rear <i>setback</i> (ft) [See Section 131.0543(b)]		0	0	0	0	0	<u>0</u>															
Rear <i>Setback</i> abutting residential [See Section 131.0543(c)]		applies	applies	applies	applies	applies	<u>applies</u>															
Max structure height (ft)		30	60	45	30	100	<u>60</u>															
Min lot coverage (%)		--	--	--	35	35	<u>35</u>															
Max floor area ratio		0.75 ⁽⁴⁾	2.0 ⁽⁴⁾	0.75 ⁽⁴⁾	1.0 ⁽⁴⁾	2.0 ⁽⁴⁾	<u>2.0⁽⁴⁾</u>															
<i>Floor Area Ratio</i> bonus for residential mixed use/Minimum percentage of bonus required for residential use [See Section 131.0546(a)]		0.75/75	--	0.75/75	0.5/50	2.0/50	<u>2.0</u>															
<u>Minimum Floor Area Ratio</u> for residential use		<u>0.56</u>	--	<u>0.56</u>	<u>0.25</u>	<u>1.0</u>	<u>1.0</u>															
Pedestrian paths [See Section 131.0550]		applies	applies	applies	applies	applies	<u>applies</u>															
Transparency [See Section 131.0552]		---	---	---	applies	applies	<u>applies</u>															

Development Regulation [See Section 131.0530 for Development Regulations of Commercial Zones]	Zone Designator	Zones																		
	1st & 2nd >>	CC-																		
	3rd >>	1- 2- 4- 5-	1- 2- 4- 5-	1- 2- 4- 5	3- 4- 5-	3- 4- 5-	3- 4- 5-	3- 4- 5-	3- 4- 5-	3- 4- 5-	3- 4- 5-	3- 4- 5-	3- 4- 5-	3- 4- 5-	3- 4- 5-	3- 4- 5-	3- 4- 5-	3- 4- 5-	3- 4- 5-	
4th >>	1	2	3	4	5	6														
Building articulation [See Section 131.0554]		applies	applies	applies	applies	applies	applies	applies	applies	applies	applies	applies	applies	applies	applies	applies	applies	applies	applies	applies
Parking lot orientation [See Section 131.0556]		applies	applies	applies	-	-	-	-	-	-	-	-	-	-	-	-	-	-	-	-
Refuse and Recyclable Material Storage [See Section 142.0805]		applies	applies	applies	applies	applies	applies	applies	applies	applies	applies	applies	applies	applies	applies	applies	applies	applies	applies	applies
Loading Dock and Overhead Door Screening Regulations [See Section 142.1030]		applies	applies	applies	applies	applies	applies	applies	applies	applies	applies	applies	applies	applies	applies	applies	applies	applies	applies	applies

Footnotes for Table 131-05E Footnotes for Table 131-05E [No change in text.]

§131.0540 Maximum Permitted Residential Density and Other Residential Regulations

The following regulations apply to all residential *development* within commercial zones where indicated in Table 131-04B:

(a) through (b) [No change in text.]

(c) Ground *Floor* Restrictions.

(1) Residential use and residential parking are prohibited on the ground *floor* in the front half of the *lot*, except in the CC-3-4, CC-3-5, CC-3-6, CC-4-4, CC-4-5, CC-4-6, CC-5-4, CC-5-5, CC-5-6, and CV-1-2 zones, where these uses are prohibited on the ground *floor* in the front 30 feet of the *lot* as shown in Diagram 131-05A.

(2) Within the Coastal Overlay Zone,

(A) ~~¶~~Required parking cannot occupy more than 50 percent of the ground floor in the CV-1-1 or CV-1-2 zones.

(B) Residential uses are not permitted on the ground floor.

Diagram 131-05A

Ground Floor Restriction

[No change in diagram.]

(d) through (e) [No change in text.]

~~(f) Within the Coastal Overlay Zone, residential uses are not permitted on the ground floor.~~

§131.0546 Maximum Floor Area Ratio

Maximum *floor area ratio* is specified in Tables 131-05C, 131-05D, 131-05E and is subject to the following additional regulations:

(a) *Floor Area Ratio* Bonus for Mixed Use

A *floor area ratio* bonus is provided in some commercial zones, as indicated in Tables 131-05C, 131-05D, and 131-05E, for residential uses that are developed as a part of a mixed-use project. A minimum percentage of the FAR bonus required residential *floor area ratio* is shown in the tables, which and must be applied toward the residential portion of the project. The remainder of the bonus may be used for either commercial or residential uses.

(b) [No change in text.]

§132.0402 Where the Coastal Overlay Zone Applies

(a) This overlay zone applies to all property located within the boundaries designated on Map No. C-908, filed in the office of the City Clerk as Document No. OO-18872. These areas are shown generally on Diagram 132-04A.

- (b) Table 132-04A shows the sections that contain the supplemental regulations and the type of permit required by this division, if any, for specific types of *coastal development* proposals in this overlay zone. Coastal Development Permit procedures are provided in Chapter 12, Article 6, Division 7.

**Table 132-04A
Coastal Overlay Zone Applicability**

Type of Development Proposal	Supplemental Development Regulations	Required Permit Type/ Decision Process
(1) <i>Coastal development</i> that is categorically excluded pursuant to order of the Coastal commission or that is exempted by Section 126.0704	See use and development regulations of the base zone; and Chapter 14, Article 3, Division 1, Environmentally Sensitive Lands Regulations; <u>and Section 132.0404</u>	No permit required by this division
(2) Any <i>coastal development</i> within this overlay zone that is partially or completely within the Coastal Commission Permit Jurisdiction or the Deferred Certification Area	See use and development regulations of the base zone and Chapter 14, Article 3, Division 1, Environmentally Sensitive Lands Regulations	Coastal Development Permit(s) are issued by the Coastal Commission and the City for their respective jurisdictions
(3) <i>Coastal development</i> in this overlay zone that is not exempt under (1) of this table or that is not in the area described in (2) of this table	See use and development regulations of the base zone and Chapter 14, Article 3, Division 1, Environmentally Sensitive Lands Regulations	Coastal Development Permit/Process Two or Three

§132.0403 Supplemental Regulations of the Coastal Overlay Zone

- (a) [No change in text.]
- (b) A visual corridor of not less than the side yard setbacks or more than 10 feet in width, and running the full depth of the premises, shall be preserved as a deed restriction as a condition of Coastal Development Permit approval whenever the following conditions exist:

- (1) The proposed coastal development is located on a premises that lies between the shoreline and the first public roadway, as designated on Map Drawing No. C-731; and
- (2) [No change in text.]
- (b) If there is an existing or potential public view between the ocean and the first public roadway, but the site is not designated in a *land use plan* as a view to be protected, it is intended that views to the ocean shall be preserved, enhanced or restored by deed restricting required *side yard setback* areas to cumulatively form functional view corridors and preventing a walled effect from authorized ~~development~~ coastal development.
- (d) Where remodeling is proposed and existing legally established ~~development~~ coastal development is to be retained that precludes establishment of the desired visual access as delineated above, preservation of any existing public view on the site will be accepted, provided that the existing public view is not reduced through the proposed remodeling.
- (e) [No change in text.]

§132.0404 Categorically Excluded Development

The following categories of *coastal development* are categorically excluded from the requirement to obtain a Coastal Development Permit:

- (a) In the Barrio Logan Community Plan area, specifically within the boundaries designated on Map No. C-[insert number upon adoption] filed in the office of the City Clerk as Document No. [insert number upon adoption], and generally shown in

Diagram 132-04B, coastal development of residential, institutional, retail sales, commercial services, or office uses, that meets all of the following criteria:

- (1) Coastal development that does not require a Neighborhood Use Permit, Conditional Use Permit, Neighborhood Development Permit, Site Development Permit, Planned Development Permit, or variance;
and
- (2) Coastal development for which the applicant provides a verification letter from the County of San Diego Department of Environmental Health stating that:

 - (A) No hazardous materials impacts would result from the coastal development, or
 - (B) No hazardous materials impacts would result from the coastal development upon completion of required remediation; and
- (3) Coastal development that is in conformity with the certified Local Coastal Program land use plan for Barrio Logan and complies with all regulations of the certified Implementation Program applicable to Barrio Logan.

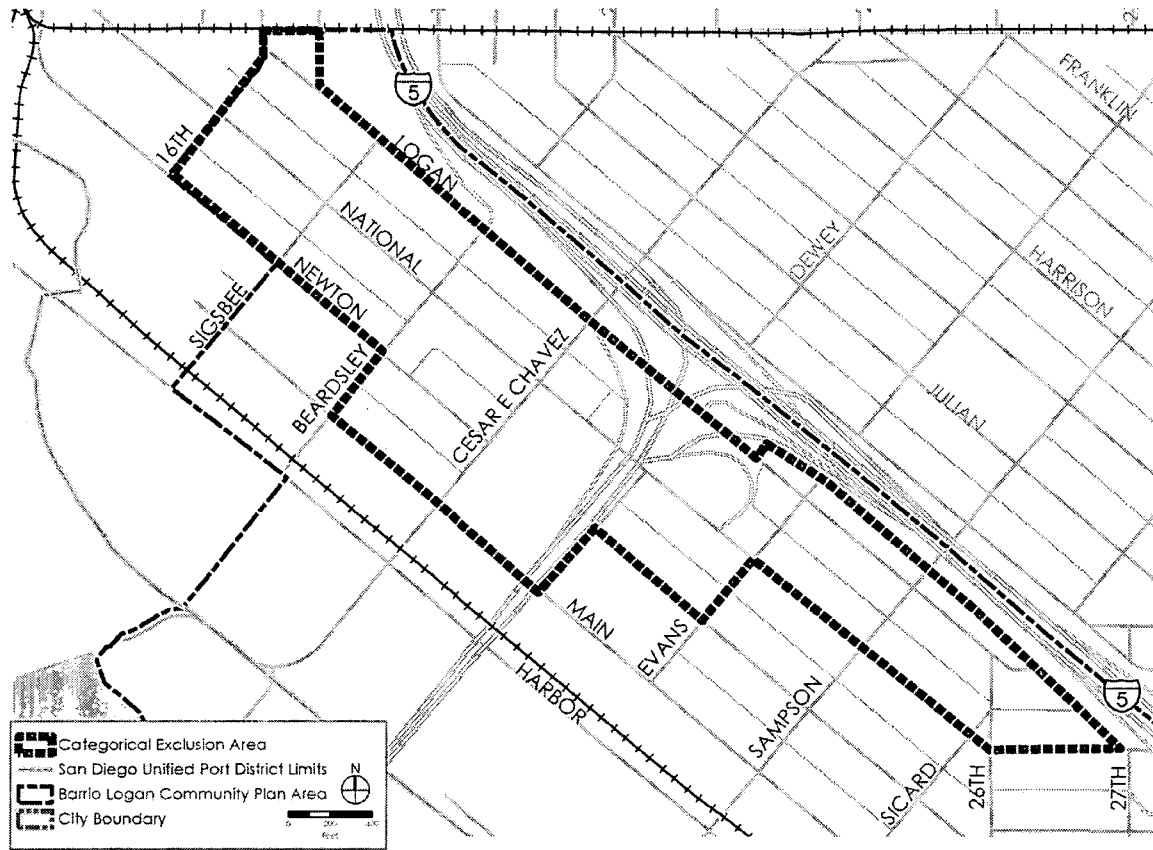


Diagram 132-04B
Barrio Logan Categorical Exclusion Boundaries
This is a reproduction of Map No ___ [Insert number upon adoption]
For illustration purposes only.

Chapter 14: General Regulations

Article 2: General Development Regulations

Division 5: Parking Regulations

§142.0530 Nonresidential Uses — Parking Ratios

- (a) Retail Sales, Commercial Services, and Mixed-Use Development. Table 142-05E establishes the ratio of required parking spaces to building *floor* area in the commercial zones, industrial zones, and planned districts shown, for retail sales uses and for those commercial service uses that are not covered by Table 142-05F or 142-05G. Table 142-05E also establishes the required parking ratios for mixed-use developments in a single *structure* that include an allowed use from at least two of the following use categories: (1) retail sales, (2) commercial services, and (3) offices.

**Table 142-05E
Parking Ratios for Retail Sales, Commercial Services, and Mixed-Use Development**

Zone	Parking Spaces Required per 1,000 Square Feet of Floor Area Unless Otherwise Noted (Floor Area Includes Gross Floor Area plus below Grade Floor Area and Excludes Floor Area Devoted to Parking)		
	Required Automobile Parking Spaces ⁽¹⁾		
	Minimum Required Outside a <i>Transit Area</i>	Minimum Required Within a <i>Transit Area</i> ⁽²⁾	Maximum Permitted
Commercial Zones			
CC-1-1 through CC-5-5	[No change in text.]		
<u>CC-3-6</u> <u>CC-4-6</u> <u>CC-5-6</u>	<u>2.5</u>	<u>2.1</u>	<u>6.5</u>
CN-1-1 through CN-1-3	[No change in text.]		
<u>CN-1-4</u>	<u>2.5</u>	<u>2.1</u>	<u>6.5</u>
CR-1-1	[No change in text.]		

Zone	Parking Spaces Required per 1,000 Square Feet of Floor Area Unless Otherwise Noted (Floor Area Includes Gross Floor Area plus below Grade Floor Area and Excludes Floor Area Devoted to Parking)		
	Required Automobile Parking Spaces ⁽¹⁾		
	Minimum Required Outside a <i>Transit Area</i>	Minimum Required Within a <i>Transit Area</i> ⁽²⁾	Maximum Permitted
CR-2-1	[No change in text.]		
CO-1-1 <u>CO-2-1</u> CO-1-2 <u>CO-2-2</u>	5.0	4.3	6.5
CV-1-1 through IS-1-1	[No change in text.]		
Planned Districts			
Barrio Logan: Subdistrict B	1.0 ^(b)	1.0 ^(b)	5.5
Barrio Logan: Except Subdistrict B	2.5	2.1	6.5
Carmel Valley through West Lewis <i>Street</i>	[No change in text.]		

Footnotes For Table 142-05E [No change in text.]

(b) [No change in text.]

Table 142-05F
Parking Ratios for Eating and Drinking Establishments

Zone	Parking Spaces Required per 1,000 Square Feet of Eating and Drinking Establishment ⁽³⁾ Floor Area Unless Otherwise Noted (Floor Area Includes Gross Floor Area plus below Grade Floor Area and Excludes Floor Area Devoted to Parking)		
	Required Automobile Parking Spaces		
	Minimum Required Outside a Transit Area	Minimum Required Within a Transit Area ⁽¹⁾	Maximum Permitted
Commercial Zones through Industrial Zones [No change in text.]			
Planned Districts			
Barrio Logan: Subdistrict B	1.0 ⁽⁵⁾	1.0 ⁽⁵⁾	20.0
Barrio Logan: Except Subdistrict B	2.5	2.1	20.0
Carmel Valley through West Lewis Street	[No change in text.]		

Footnotes for Table 142-05F Footnotes for Table 142-05F [No change in text.]

(c) through (h) [No change in text.]

Chapter 15: Planned Districts

Article 2: Barrio Logan Planned District

Division 1: General Rules

~~§152.0100~~ Purpose and Intent

It is the purpose of these regulations to provide development criteria and urban design standards for the erection, construction, establishment, addition, enlargement, conversion, demolition, move on, alteration or rehabilitation of quality residential, commercial, industrial, public and quasi-public developments related to the small lot configuration and the urbanization pattern of the Barrio Logan community. The

intent is to implement the Barrio Logan/Harbor 101 Community Plan and the Barrio Logan Redevelopment Plan.

§152.0101 — Boundaries of Planned District Area

The regulations contained in the Barrio Logan Planned District Ordinance shall apply in all subdistricts of the Barrio Logan Planned District. The boundaries of the Barrio Logan Planned District in the City of San Diego, California, and its various subdistricts as amended are designated on Map Drawing No. C-840, on file in the office of the City Clerk as Document No. OO-17746 and contained in this Division as Figure 1. The Barrio Logan Planned District is generally bounded by Commercial Street on the north, Interstate 5 on the east, Division Street on the south, and the Mean High Tide Line (Port District) on the west.

§152.0102 — Applicable Regulations

Where not otherwise specified in the Barrio Logan Planned District Ordinance, the following chapters of the Land Development Code apply:

Chapter 11 (Land Development Procedures);

Chapter 12 (Land Development Reviews);

Chapter 13 (Zones);

Chapter 14, Article 1 (Separately Regulated Use Regulations);

Chapter 14, Article 2, Division 1 (Grading Regulations);

Chapter 14, Article 2, Division 2 (Drainage Regulations);

Chapter 14, Article 2, Division 3 (Fence Regulations);

Chapter 14, Article 2, Division 4 (Landscape Regulations);

Chapter 14, Article 2, Division 5 (Parking Regulations);

~~Chapter 14, Article 2, Division 6 (Public Facility Regulations);~~

~~Chapter 14, Article 2, Division 8 (Refuse and Recyclable Materials Storage
Regulations);~~

~~Chapter 14, Article 2, Division 12 (Sign Regulations);~~

~~Chapter 14, Article 3 (Supplemental Development Regulations);~~

~~Chapter 14, Article 4 (Subdivision Regulations);~~

~~Chapter 14, Article 5 (Building Regulations);~~

~~Chapter 14, Article 6 (Electrical Regulations); and~~

~~Chapter 14, Article 7 (Plumbing and Mechanical Regulations)~~

~~Where there is a conflict between the Land Development Code and the Barrio Logan
Planned District Ordinance, the Planned District Ordinance shall apply. Where there
is a conflict between the provisions of the Barrio Logan Planned District Ordinance
and the goals and objectives of the Barrio Logan Redevelopment Plan (Ordinance
No. O-17644 (New Series)), the provisions of the Redevelopment Plan shall apply.~~

~~§152.0103 — Failure to Maintain~~

~~(a) — All commonly owned land, improvements and facilities shall be preserved
and maintained in a safe condition and in a state of good repair. Any failure
to maintain the commonly owned land, improvements and facilities shall be,
and the same is hereby declared to be, unlawful and a public nuisance
endangering the health, safety and general welfare of the public and a
detriment to the surrounding community.~~

~~(b) — Procedures for the abatement, removal and enjoinder of such public
nuisance shall be as set forth in Land Development Code Chapter 12, Article~~

1, Division 3 (Violations of the Land Development Code and General Remedies) in addition to other remedies as provided by law.

§152.0104 — Definitions

Artists' Studios — This includes but is not limited to work and exhibit space for artist and artisans, including individuals practicing one of the fine arts, performing arts, or skilled in an applied art or craft.

Automobile Painting, Washing and Detailing — Painting, washing, waxing, or cleaning of automobiles or similar light vehicles.

Automobile Service Stations — Establishments engaged in the retail sale of gas, diesel fuel, lubricants, parts, and customary accessory uses. This classification includes incidental maintenance and repair of automobiles and light trucks but excludes body and fender work or repair of heavy trucks or vehicles.

Banks, Credit Unions, and Savings and Loan Associations — Financial institutions including money exchange houses that provide retail banking services.

Bed and Breakfast Inns — Establishments offering lodging on a less than weekly basis with incidental eating and drinking services for lodgers only. A single kitchen must serve the entire premises.

Building Materials and Services — Retailing, wholesaling, or rental of building supplies or equipment.

Business, Communication and Home Services — Establishments providing appliance repair, office machine repair, building maintenance (janitorial), landscape maintenance, window cleaning, upholstery, graphic design, drafting, copying,

faxing, printing or photographic services, broadcasting, recording, telephone switching centers and telegraph offices.

Catering Services—Preparation and delivery of food and beverages for off-site consumption without provision for on-site consumption.

Child Care Facilities—Large family day care homes and child care centers subject to Land Development Code Section 141.0606.

Clubs, Lodges and Fraternal Organizations—Private or non profit dining, meeting, recreational or social facilities used primarily by members and their guests.

College and Universities—Public or private educational institutions that offer a course of study leading to a recognized degree, including facilities incidental to the educational institution and which support the college or university curriculum, students or faculty.

Commercial Recreation and Entertainment—Provision for participant or spectator recreation or entertainment.

Cultural Institutions—Nonprofit institutions displaying or preserving objects of interest in one or more of the arts or sciences. As a land use classification, it includes libraries, museums and nonprofit art galleries.

Eating and Drinking Establishments—Businesses serving or selling prepared food or beverages, including alcoholic beverages for consumption on the premises. This includes but is not limited to restaurants, cafes, cocktail lounges, bars, and taverns with live entertainment. Drive through food establishments are not permitted.

Food/Grocery Sales—Retail sales of prepared food and food for home preparation. This includes but is not limited to bakeries and bakery products, tortilla factories,

~~seafood/meat/poultry markets, fruit and vegetable markets, candy stores, ice cream stores, delicatessens, grocery stores and supermarkets, and similar uses.~~

~~**Government Offices**—Administrative, clerical, or public contact offices of a government agency, including but not limited to postal facilities, together with incidental storage and maintenance facilities for vehicles.~~

~~**Hotels and Motels**—This includes but is not limited to establishments offering lodging with or without meals and having kitchens in no more than 60 percent of the guest units.~~

~~**Laboratories**—This includes but is not limited to establishments providing medical or dental laboratory services; or establishments that provide photographic, analytical or testing services.~~

~~**Limited Residential**—Dwelling units on upper floors of nonresidential uses.~~

~~**Liquor Sales**—Retail sales of alcoholic beverages pursuant to the provisions of Land Development Code Section 141.0502.~~

~~**Live/Work Quarters (Lofts)**—An area comprised of one or more rooms or floors in a building originally designed for industrial or commercial occupancy. The new construction shall include cooking space, sanitary facilities, and living and working space for artists, artisans, and similarly situated individuals, as permitted by land Development Code Section 141.0311.~~

~~**Maintenance Repair and Service Facilities**—Establishments engaged in servicing or repairing industry machines and equipment, carpentry, welding and metal forming shops, print shops, laundry and dry cleaning plants, and other similar facilities. As a land use classification, this excludes vehicle dismantling, salvage and wrecking of~~

automobiles and of other similar light vehicles, processing of scrap metals, junk yards and storage of salvaged materials, and similar uses. Maintenance Repair and Service Facilities does not include establishments engaged in chrome plating or materials.

Manufacturing— Establishments engaged in the manufacturing, fabricating, assembly, treatment, servicing, packaging, processing, and handling of finished products and product parts primarily from previously prepared materials.

Manufacturing does not include establishments engaged in chrome plating or materials.

Marine Oriented/Waterfront Dependent Uses— Manufacturing, distributing and processing of parts and equipment, and the provision of services related to marine and waterfront uses, and other supporting uses including U.S. Navy presence, research, shipping, fishing, water recreation and tourism. As a land use classification, this includes facilities that need access to the waterfront, as well as uses dependent upon servicing waterfront oriented activities. Examples include boat building, sales and related maintenance, shipping and brokerage facilities and services, marine parts sales, installation and services, marine carpentry and woodworking, sail making and repair, and cargo freight services.

Mercado District Residential— Multifamily housing, and convenience commercial services and accessory uses for primary use by residents on the premises.

Multifamily Residential— Two or more dwelling units on a lot. This classification does not include single room occupancy ("SRO") hotels.

~~Nonprofit, Charitable Institutions~~—Philanthropic, social services that promote the public health and welfare. This classification ~~excludes residential care facilities, provisions for on-site residence or confinement, adult day care, alcohol recovery facilities, parolee rehabilitation services, emergency shelters and kitchens.~~

~~Park and Recreation Facilities~~—Noncommercial parks, playgrounds, gymnasiums, recreation facilities and dedicated open spaces.

~~Parking Structures~~—Freestanding parking garages or structures open to the public for a fee or off-site parking structures associated with a specific building or business.

~~Performing Arts/Theatres~~—Facilities providing live musical, dance and theatrical performances and film presentations other than those regulated as commercial or adult businesses.

~~Personal and Convenience Services~~—This includes but is not limited to the provision of personal services including barber and beauty shops, tailors, shoe repair shops, dry cleaning and laundry (excluding bulk cleaning), photocopying and self-service laundromats.

~~Personal Improvement Services~~—This includes but is not limited to the provision of instructional services or facilities, including photography, fine arts, crafts, drama, dance, music, sculpture, martial arts, driving schools, business and trade schools, weight reducing/tanning salons, health clubs/spas and fitness studios.

~~Primary Health Care~~—Drop-in medical service facilities, including clinics, counseling and referral services to persons afflicted with bodily or mental disease or physical injury, and to persons suffering from alcohol and drug abuse without provision for on-site residence or confinement.

~~**Professional and Business Offices**—This includes but is not limited to offices of entities or organizations providing professional, executive, administrative, management, travel, real estate, insurance and consulting services including advertising, computer program design, data processing, architectural, engineering and landscape design, contractors offices, investment, legal and medical/dental offices and laboratories incidental to an office use.~~

~~**Religious Assembly**—Facilities for religious worship and incidental religious education.~~

~~**Research and Development Facilities**—Establishments primarily engaged in industrial or scientific research including limited product testing. As a land use classification, this includes but is not limited to pharmaceutical research laboratories, electron and biochemical research firms, including administrative offices and accessory use buildings commonly used in conjunction with research and development activities on the premises.~~

~~**Residential Care**—Twenty four (24) hour non-medical care for adults and/or children in need of personal services, supervision, protection, or assistance essential to sustaining the activities of daily living, and facilities receiving any form of government funding or subsidy for that purpose. As a land use classification, this excludes housing for the elderly, handicapped, and nursing and convalescent homes.~~

~~**Retail Sales**—This includes but is not limited to department stores, drug stores, general household supplies, dispensing opticians, clothing stores, fabric stores, antique stores, art stores and art galleries, florists and florist supplies, locksmith shops, leather goods, gift shops, hardware stores, jewelry stores, furniture stores,~~

~~music and video stores, resale and pawn shops, pet stores and businesses retailing the following goods: toys, hobby materials, books, rugs and carpets, photographic supplies, electrical and electronic equipment, sporting goods, shoes, office equipment and supplies, stationery, medical supplies, bicycles (including repair), new automotive parts and accessories (excluding service and installation).~~

~~**Schools, Public or Private**—Public or private kindergarten, elementary or secondary schools, or other private schools that offer a curriculum comparable to that of the public schools of the State of California, excluding colleges and universities.~~

~~**Senior Citizens Housing**—At least one person residing in each unit shall be at least 55 years of age or physically handicapped. Senior housing may also include facilities meeting state and federal program standards for such housing, and are subject to the standards contained in Land Development Code Section 141.0310.~~

~~**Single Family Residential**—One dwelling unit on a lot.~~

~~**Single Room Occupancy ("SRO")**—A *dwelling unit* as defined in Land Development Code Section 113.0103 and regulated by Land Development Code Chapter 14, Article 3, Division 5.~~

~~**Surface Parking**—Surface parking lots offering short-term or long-term parking to the public for a fee.~~

~~**Transportation Facilities and Related Storage**—Rights-of-way facilities for loading, unloading, and transferring passengers, baggage, and freight transfers among different modes of transportation. As a land use classification, this includes~~

~~bus terminals, shipping terminals, railroads, storage yards for buses, trolleys, and railroad cars, and related maintenance and service facilities.~~

~~**Utilities**—Electric distribution, gas regulating, and communication stations which do not involving aerial transmissions, which serve the immediate area provided all equipment is located within a single building. As a land use classification, this also includes facilities or infrastructure for cellular transmitting facilities subject to special standards and procedures, and all applicable provisions of the Municipal Code.~~

~~**Vehicle/Equipment Repair**—Repair of automobiles, trucks, recreational vehicles, motorcycles, including the sale, installation and servicing of related equipment and parts. As a land use classification, this includes auto repair shops, wheel and brake shops, tire sales and installation, tire retreading or recapping, metal recycling, body and fender shops, and similar uses, but excludes vehicle dismantling, salvage and storage of inoperative vehicles.~~

~~**Vehicle/Equipment Sales and Rentals**—Sale and rental of automobiles, trucks, recreational vehicles, motorcycles, auto parts, construction equipment and similar equipment, including storage of usable (operative) vehicles, and related incidental maintenance.~~

~~**Wholesale, Storage and Distribution**—Establishments primarily engaged in wholesaling, storage and bulk sales distribution including open air handling of materials and equipment. Typical uses include wholesale distributors, moving and storage firms, storage of ambulant vendor vehicles (such as those used to sell ice cream products), wholesale showrooms, storage warehouses, and similar uses, but~~

~~excludes storage of inoperative vehicles and of flammable or hazardous materials not associated with the industrial services operating on the premises.~~

~~**Wholesale and Warehouse**—Storage and packaging of goods and merchandise associated with the primary on-site use, provided that the total floor area occupied for wholesaling or warehousing per business establishment does not exceed 25 percent of the total collective buildings' gross floor area.~~

Article 2: Barrio Logan Planned District

Division 2: Permits and Procedures

§152.0201—Administrative Regulations

~~(a) General Provisions~~

- ~~(1) Any use, except for those uses permitted in the Barrio Logan Planned District which existed on March 2, 1992, shall be considered a previously conforming use. Land Development Code Chapter 12, Article 7, Division 1 (General Review Procedures for Previously Conforming Premises and Uses) shall apply except that expansion or enlargement of previously conforming uses is not permitted.~~
- ~~(2) Prior to any change in business use, an applicant shall obtain a Zoning Use Certificate pursuant to Land Development Code Chapter 12, Article 3, Division 3 (Zoning Use Certificate Procedures).~~
- ~~(3) If an applicant proposes to move a building from one location to another, the applicant shall first obtain a Neighborhood Development Permit pursuant to Land Development Code Section 143.0302.~~

~~(4) All City projects, government subsidized projects, public facilities, structures and improvements, and redevelopment projects, shall conform to the purpose and intent of the Barrio Logan Planned District and shall be subject to the same regulations, conditions and standards established in the Barrio Logan Planned District.~~

~~(b) Exceptions~~

~~(1) The amendments herein shall not apply to any project for which a building permit has been obtained or for which a complete application has been received and accepted by the City prior to March 2, 1992. Amendments to approved permits shall be subject to the provisions of the Barrio Logan Planned District.~~

~~(2) Unless the work would expand a previously conforming use, approval by the City Manager is not required for interior modifications, repairs or alterations for which a building permit is not required as of March 2, 1992.~~

~~(3) A Hearing Officer may approve, conditionally approve or deny, in accordance with Process Three, any or all of the following exceptions listed in Section 152.0201(b)(3)(A) through (b)(4) to certain Redevelopment Subdistrict regulations provided such exception(s) would serve to carry out the purpose and intent of the Redevelopment Subdistrict. These exceptions shall be limited to the area within the Redevelopment Subdistrict bounded by Harbor Drive, the Coronado Bay Bridge rights of way and the Barrio Logan Redevelopment~~

Project Area boundaries, and shall apply only if this portion of the Redevelopment Subdistrict continues to be used for marine-oriented industries, and port related transportation uses. The exceptions are:

- (A) — Section 152.0405 (Outdoor Display, Operation and Storage) shall only apply to the portion of the property lying within 50 feet of the Harbor Drive property line. All other property included within the exception area described in Section 152.0201(b)(3), is exempt from the regulations of Section 152.0405.
- (B) — Enclosure requirements shall not apply to equipment and installations which are integral parts of the manufacturing or industrial process on the premises.
- (C) — Merchandise, material or equipment may be stored at a height greater than the wall or fence which screens it from Harbor Drive as allowed in Section 152.0201(b)(3)(A) above, provided the merchandise, material, or equipment is located at least 50 feet from the Harbor Drive property line.
- (D) — Except for office buildings, the height of structures may exceed the maximum building height of 35 feet or 2 stories established in Section 152.0319 (Figure 4). However, this exception shall apply only to structures which are an integral part of the exclusive use and directly related to the existing industrial operations on the property.

~~(E) — Should a property span 2 or more Barrio Logan Subdistricts or spans the Barrio Logan Planned District and the Centre City Planned District, that property shall be subject to consistent regulations to be determined by the Hearing Officer at the time of review.~~

~~(4) — In granting any exception, the Hearing Officer shall make the following findings:~~

~~(A) — The proposed exception shall not result in any substantial reduction of public views toward San Diego Bay or Centre City.~~

~~(B) — The proposed exception is consistent with the goals, objectives and intent of the Barrio Logan Redevelopment Plan and the Redevelopment Subdistrict of the Barrio Logan Planned District.~~

~~§152.0202 — Permit Application, Review and Issuance~~

~~(a) — General Permit Procedures~~

~~(1) — No permit shall be issued for the installation of fixtures or equipment, or for the erection, construction, conversion, establishment, alteration, rehabilitation, demolition, move-on, addition or enlargement of any building, structure or improvement, or for the occupancy of any building, structure or premises, or for the grading, subdivision or street closure, nor shall any site be used in any portion of the Barrio Logan Planned District until the application has been approved~~

~~pursuant to Section 152.0202(b)(1) through (b)(5). Each applicant shall state the purpose for which the proposed building, structure or improvement is intended to be used. Applications for grading permits and demolition of structures shall not be accepted unless application is made concurrently for a building permit.~~

~~(2) The City Manager shall review projects which affect historic sites designated pursuant to all applicable Municipal Code sections. All applications for the demolition or removal of any building shall be submitted to the City Manager for review. The City Manager may approve, in accordance with Process One, an application for a demolition permit if it is determined that the site in question is not a potential historic site.~~

~~The City Manager shall make that determination within 10 working days of the receipt of the application. If the City Manager does not make the determination within the specified period, the site shall be deemed not to be a potential historic structure. If the site is a potential historic structure, the demolition or removal permit application may be approved, conditionally approved or denied by the Planning Commission, in accordance with Process Four. The application shall not be approved for 90 calendar days or until the Historical Resources Board has evaluated and acted on the site's historical significance, whichever occurs first. The provisions of Section 152.0202(a)(2) do not apply to the following:~~

- ~~(A) — Any building or structure found by the Building Official of the City of San Diego to present a hazard to public health or safety and for which an emergency permit for demolition must be issued; or~~
- ~~(B) — Any permit approved as part of a development project submitted, reviewed and approved in accordance with the Barrio Logan Planned District, and provided that the development application includes an environmental document prepared in accordance with the California Environmental Quality Act which describes and addresses the historic/architectural significance of the property. The environmental document shall be reviewed by the Historical Resources Board for the purpose of recommending to the City Manager whether the proposed project should be approved, modified or denied based on the importance of the existing building(s) or structure(s).~~
- ~~(3) — If any structure or building is intentionally demolished or substantially damaged without obtaining a demolition permit, a building permit for that site will not be issued for a period of one year, or a previously issued permit may be revoked for a period of one year from the date the City is made aware of the demolition. If the demolished or damaged structure was a designated historic site, a building permit will not be issued for 2 years, or a previously issued~~

~~building permit may be revoked for a period of 2 years from the date the City is made aware of the demolition.~~

~~(4) — The City Manager or designee shall review all development proposals located within the Redevelopment Subdistrict of the Barrio Logan Planned District, and make recommendations to the Hearing Officer.~~

~~(b) — Barrio Logan Planned District Permit~~

~~(1) — A Barrio Logan Planned District Permit (Process Three) is required for all proposed development within the Redevelopment Subdistrict of the Barrio Logan Planned District. Additions to existing developments within the Redevelopment Subdistrict which meet all development regulations and do not exceed 20 percent of the existing floor area shall be reviewed as a Process One. All proposed development outside the redevelopment subdistrict which meets the relevant development regulations shall be reviewed as a Process One. The City Manager may conduct further review and approve or deny an application for an exception from the provisions of the Barrio Logan Planned District in accordance with Process Two, when the application is for limited relief in the case of new construction or remodeling which would result in a finished product (all structures on the premises) deviating 20 percent or less from applicable development regulation pertaining to: required yards or setbacks, coverage, or special character design criteria included in Section 152.0310(h). However, the City Manager shall require additional~~

landscaping that may be feasibly placed on the site or parkway according to City-wide landscape standards, and/or other architectural features or improvements.

- (2) — The City Manager shall in no case provide Administrative Review or approve an application for an exception from floor area ratio, height, density, amount of parking, or use.
- (3) — The decision of the City Manager shall be based upon substantial conformance with the regulations and the Purpose and Intent of the Barrio Logan Planned District. The granting of a deviation shall be for the purpose of providing design flexibility resulting in a project which benefits surrounding properties and the community.
- (4) — The City Manager's decision may be appealed to the Planning Commission in accordance with Land Development Code Section 112.0504. Prior to the filing of the application, the applicant shall pay to the City a deposit equal to the estimated cost of processing the application. The deposit shall be adjusted periodically by the City Manager to ensure full cost recovery. A current list of all deposits is kept in the office of the City Clerk.
- (5) — The permit application shall be filed in accordance with Land Development Code Section 112.0102. An application for a Barrio Logan Planned District Permit may be approved, conditionally approved or denied by a Hearing Officer, in accordance with Process

~~Three. The Hearing Officer's decision may be appealed to the
Planning Commission in accordance with Section 112.0506.~~

~~(c) Coastal Development Permit~~

~~A Coastal Development Permit is required for all proposed development
within the Barrio Logan Planned District except for development specifically
exempted under Land Development Code Section 126.0704 or categorically
excluded pursuant to Categorical Exclusion Order No. (Editor's note: a
number will be inserted if and when a Categorical Exclusion Order is issued
by the California Coastal Commission.)~~

~~(d) Variances and Conditional Use Permits.~~

~~(1) Variances and conditional use permits may be granted where
variances or permits would serve to carry out the purpose and intent
of the Barrio Logan Planned District, provided findings are made in
accordance with Land Development Code Section 126.0305 or
Section 126.0805 as applicable.~~

~~(2) Applications for zone variances or conditional use permits shall be
processed concurrently with any other required discretionary actions
relating to the subject property, in accordance with Land
Development Code Section 112.0103.~~

~~(3) The procedure for application for Variance, Conditional Use Permit
and Subdivision, as well as the procedures for taking action on such
matters, shall be the same as set forth in Land Development Code~~

Chapter 11 (Land Development Procedures) and Chapter 12 (Land Development Reviews).

Article 2: Barrio Logan Planned District

Division 3: Zoning and Subdistricts

~~§152.0301 — Subdistricts of the Barrio Logan Planned District~~

~~In order to regulate the location and minimize the land use conflicts among residential, industrial and commercial areas, and to implement the Barrio Logan Redevelopment Project, subdistricts of the Barrio Logan Planned District are established. The boundaries of said subdistricts are designated on Figure 1 of the Barrio Logan Planned District.~~

~~§152.0302 — Subdistrict A Purpose and Intent~~

~~Subdistrict A is intended to be applied primarily to the existing, older, predominantly residential neighborhoods of the Barrio Logan community for the purpose of encouraging the rehabilitation and development of residential structures at a maximum density of approximately 29 dwelling units per net acre, while allowing existing nonresidential uses to remain within certain rehabilitation and development standards. The provisions of Subdistrict A are basically designed to accommodate walk-up, low-rise apartments with provisions for screening and buffering residential uses from nonresidential uses.~~

~~§152.0303 — Subdistrict A Permitted Uses~~

~~(a) — No building or improvement or portion thereof shall be erected, constructed, converted, established, altered or enlarged, nor shall any lot or premises be used except for one or more of the following purposes:~~

- ~~(1) — One-family dwellings~~
- ~~(2) — Two-family dwellings~~
- ~~(3) — Apartment houses, excluding premises designed or used for the temporary residence of persons for less than one week.~~
- ~~(4) — Board and lodging houses~~
- ~~(5) — Schools, limited to primary, elementary, junior high and senior high~~
- ~~(6) — Public parks and public playgrounds~~
- ~~(7) — Churches, temples or buildings of permanent nature used primarily for religious purposes.~~
- ~~(8) — Temporary real estate sales offices and model homes in new subdivisions, subject to the limitations as set forth in Land Development Code Section 141.0701.~~
- ~~(9) — Any use permitted in the IL 3-1 zone (Land Development Code Section 131.0622) for lots or premises used for industrial or commercial activities or occupied by buildings designed for industrial or commercial use, including lots integrated by use into such industrial or commercial premises, which existed on the effective date of this ordinance.~~
- ~~(10) — Accessory uses customarily incidental to any of the foregoing permitted uses, including the following:
 - ~~(A) — Not more than 2 lodgers per dwelling unit.~~
 - ~~(B) — Recreational and health facilities which are designed, used and clearly intended for the use of residents of apartment~~~~

houses, boarding and lodging houses, including tennis courts, putting greens, exercise rooms and sauna and steam baths.

~~(C) — Service establishments in residential complexes containing not less than 80 dwelling units which are designed, used and clearly intended for the primary convenience of the occupants of the residential complex, including the following:~~

~~(i) — Barber shops~~

~~(ii) — Beauty shops~~

~~(iii) — Communal dining facilities~~

~~(iv) — Snack bars~~

~~(v) — Dry cleaning and laundry pick up agencies~~

~~(11) — Any other uses which may be determined by the Planning Commission, in accordance with Process Four, which are consistent with the purpose and intent of Subdistrict A. The adopted resolution embodying such findings shall be filed in the office of the City Clerk.~~

~~(12) — Special Regulations~~

~~(A) — Residential Uses~~

~~All accessory uses shall be located in the same building as the permitted uses which they serve. There shall be no entrance to any such accessory uses except through a foyer, court, lobby, hall, patio, or other similar interior area. However, neither of the foregoing regulations shall be applicable to accessory uses exclusively serving outdoor recreational activities. No signs,~~

~~displays, or advertising relating to accessory uses shall be visible from any street. The combined gross floor area of all accessory uses, excluding outdoor recreational facilities, on any premises shall occupy not more than 10 percent of the gross floor area of the structures containing permitted uses.~~

~~(B) — Nonresidential Uses~~

~~All uses except off street parking, outdoor dining facilities, signs and the storage and display of those items listed in Section 152.0405(a) (Outdoor Display, Operation and Storage) shall be operated entirely within enclosed buildings or walls or fences as required in Section 152.0405.~~

§152.0304 — Subdistrict A Development Regulations

~~No building or portion thereof shall be erected, constructed, converted, established, altered or enlarged, nor shall any lot be used unless the lot or premises and building or portion thereof shall comply with the following requirements and special regulations:~~

~~(a) — Density~~

~~No lot shall be occupied by more than one dwelling unit for each 1,500 square feet of lot area, except that any currently developed lot may be redeveloped to the density which existed on the effective date of this ordinance.~~

~~(b) — Minimum Lot Requirements~~

~~(1) — Area — 3,500 square feet~~

~~(2) Street frontage 25 feet~~

~~(3) Width~~

~~(A) Interior lot 25 feet~~

~~(B) Corner lot 25 feet~~

~~(4) Depth 100 feet~~

~~(5) Exception. Any lot which qualifies under the definition of a lot as set forth in Land Development Code Section 113.0103 and Section 113.0237, and which does not comply in all respects with the minimum lot requirements specified in this ordinance may nevertheless be used as permitted and otherwise regulated by the provisions applicable to Subdistrict A.~~

~~(c) Minimum Yards~~

~~(1) Front 5 feet~~

~~(2) Side~~

~~(A) Interior 3 feet, except that the yard specified herein shall be increased 3 feet for each story above two.~~

~~(B) Street 4 feet~~

~~(3) Exception~~

~~(A) Two adjoining lots which have a common side lot line and which are developed concurrently may be developed with 0 side yards on the common side lot line, provided that each opposite interior side yard is not less than 6 feet, which shall be increased 3 feet for each story above two.~~

~~(B) — The front and street side yard requirements shall not apply to lots or premises where required walls or fences, in compliance with Section 152.0405(d) (Outdoor Display, Operation and Storage), are not required to observe minimum yards.~~

~~(d) — Maximum Coverage and Floor Areas Ratio~~

~~(1) — Residential~~

~~(A) Interior lot coverage — 40 percent~~

~~(B) Corner lot coverage — 50 percent~~

~~(2) — Nonresidential~~

~~The maximum floor area ratio shall be 2.0.~~

~~(e) — Building Height~~

~~Maximum building height shall be 35 feet.~~

~~(f) — Maximum Driveway Width~~

~~Driveway width and spacing shall comply with Land Development Code Section 141.0560.~~

§152.0305 — Subdistrict B Purpose and Intent

- (a) — ~~The purpose of Subdistrict B is to accommodate areas of the community which provide goods and services for residential, commercial and industrial areas and through historic patterns of development, contain residential, commercial, and industrial mixed-uses.~~
- (b) — ~~Since these areas were generally developed during the first half of this century and feature parcels or lots which are typically small and narrow in size and configuration, it is, therefore, the intent of Subdistrict B that it provide standards and regulations which are designed to minimize conflicts between development which occurred during the first half of the century and development which would be permitted to take place under the standards and development regulations of Subdistrict B as well as the existing mixed-use development patterns.~~
- (c) — ~~It is further the intent of Subdistrict B that it apply to that area of the community with mixed land use, including some heavy industrial; and that it allow the improvement, development or redevelopment of commercial and industrial uses with little need for variances.~~

§152.0306 — Subdistrict B Permitted Uses

~~No building or improvement, or portion thereof, shall be erected, constructed, or enlarged, nor shall any premises be used except for one or more of the following purposes:~~

- (a) — ~~One family dwellings~~
- (b) — ~~Two family dwellings~~

- ~~(c) Apartment houses, excluding structures designed or used for the temporary residence of persons for less than one week.~~
- ~~(d) Any nonresidential use permitted in the IH 2-1 zone (except establishments engaged in the chrome plating of materials) as set forth in Land Development Code Section 131.0622.~~
- ~~(e) Parking lots and facilities; provided, however, that except for covered parking facilities which are located completely below grade such parking lots and facilities shall be accessory to a use permitted in this section which shall be located on the same premises.~~
- ~~(f) Any uses which the Planning Commission determines, in accordance with "Process Four," to be similar in character to the uses enumerated in this section and are clearly within the intent and purpose of Subdistrict B. The adopted resolution embodying any such finding shall be filed in the office of the City Clerk.~~
- ~~(g) Accessory uses for any of the foregoing permitted uses including on-premises signs constructed, fabricated, erected, installed, attached, fastened, placed, positioned, operated and abated in accordance with Land Development Code Chapter 12, Article 9, Division 8 (Sign Permit Procedures) and Chapter 14, Article 2, Division 12 (Sign Regulations).~~
- ~~(h) All uses except off-street parking, outdoor dining facilities, signs and the storage and display of those items listed in Section 152.0405 (a), (Outdoor Display, Operation and Storage) shall be operated entirely within enclosed buildings or walls or fences as required in Section 152.0405.~~

~~§152.0307~~ ~~Subdistrict B Development Regulations~~

~~No building or portion thereof shall be erected, constructed, converted, established, altered, enlarged, or used nor shall any premises be used unless the lot or premises and building shall comply with the following regulations and standards.~~

~~(a) Density~~

~~No lot or parcel shall be developed or occupied by more than one dwelling unit for each 1,500 square feet of lot area, except that any currently developed lot may be redeveloped to the density which existed on the effective date of this ordinance (July 5, 1983).~~

~~(b) Minimum Lot Requirements~~

~~(1) Area 3,500 square feet~~

~~(2) Street frontage 25 feet~~

~~(3) Width 25 feet~~

~~(4) Depth 100 feet~~

~~(5) Exception. Any lot which qualifies under the definition of a lot as set forth in Land Development Code Section 113.0103 and Section 113.0237, and which does not comply in all respects with the minimum lot requirements specified herein may nevertheless be used as permitted and otherwise regulated by the provisions applicable to this section.~~

~~(c) Minimum Yards~~

~~(1) Front 5 feet for not less than 50 percent of lot frontage~~

~~(2) Side~~

~~(A) Interior — 0 except that a 3-foot side yard shall be provided if any portion of the side lot line abuts residentially zoned or residentially used property. Such side yard shall be increased 3 feet for each story above two.~~

~~(B) Street — 5 feet for not less than 50 percent of lot frontage~~

~~(3) Rear — 0~~

~~(4) Exception — The front and street side yard requirements shall not apply to lots or premises where required walls or fences, in compliance with Section 152.0405(d) (Outdoor Display, Operation and Storage), are not required to observe minimum yards.~~

~~(d) Maximum Floor area ratio~~

~~The maximum floor area ratio shall be 2.0.~~

~~(e) Building Height~~

~~Maximum building height shall be 35 feet.~~

~~(f) Maximum Driveway Width.~~

~~Driveway width and spacing shall comply with Land Development Code Section 142.0560.~~

~~§152.0308 — Subdistrict C Purpose and Intent~~

~~(a) The purpose of Subdistrict C is to regulate the development of this area with a maximum density of approximately 29 dwelling units per net acre.~~

~~(b) It is the intent of these regulations to allow the improvement or development of the standard Barrio Logan lots with little or no need for variance.~~

~~Subdistrict C also includes special character multiple family neighborhood~~

~~guidelines intended to preserve the low intensity scale, while allowing for multiple family use, as set forth in Section 152.0310(h).~~

~~§152.0309 — Subdistrict C Permitted Uses~~

~~It shall be unlawful to erect, construct, convert, establish, alter, move on or enlarge any building or improvement or portion thereof, nor shall any lot or premises be used except for one or more of the following purposes as provided herein:~~

- ~~(a) — One family dwellings~~
- ~~(b) — Two family dwellings~~
- ~~(d) — Multi family dwellings, excluding structures designed or used for the temporary residence of persons for less than one week.~~
- ~~(e) — Boarding and lodging houses for no more than 2 lodgers per guest room. Communal dining facilities may not occupy more than 10 percent of the gross floor area occupied by the boarding or lodging house.~~
- ~~(f) — Public parks and public playgrounds~~
- ~~(g) — The following conditional uses may be permitted according to the regulations set forth in Municipal Code Section 151.0401 and Land Development Code Chapter 14, Article 1 (Separately Regulated Use Regulations).~~
 - ~~(1) — Churches, temples or buildings used primarily for religious purposes.~~
 - ~~(2) — Private clubs, lodges and fraternal organizations~~
 - ~~(3) — Nursery and elementary schools, and day care facilities~~
 - ~~(4) — Residential care facilities for not more than 12 persons~~

~~§152.0310 — Subdistrict C Development Regulations~~

~~It shall be unlawful to erect, construct, convert, establish, alter, move on or enlarge any building or improvement or portion thereof, nor shall any lot be used in violation of any of the following requirements and special regulations:~~

~~(a) — Density~~

~~No lot shall be occupied by more than one dwelling unit for each 1,500 square feet of lot area.~~

~~(b) — Minimum Lot Requirements~~

~~(1) — Area — 3,500 square feet~~

~~(2) — Street frontage — 25 feet~~

~~(3) — Width — 25 feet~~

~~(4) — Depth — 100 feet~~

~~(5) — Exception. Any lot which qualifies under the definition of a lot as set forth in Land Development Code Section 113.0103 and Section 113.0237 and which does not comply in all respects with the minimum lot requirements specified herein may nevertheless be used as permitted and otherwise regulated by the provisions applicable to Subdistrict C.~~

~~(c) — Maximum Lot Dimensions and Area: Lot consolidations created through maps or by means of building across property lines shall be prohibited when such action would create a parcel containing over 7,000 square feet of lot area or over 50 feet of frontage along the front property line.~~

~~(d) — Required Setbacks~~

~~(1) — Front — 15 feet~~

~~(2) — Side~~

~~(A) — Interior — For lots that are 25 feet or less in width, 3 feet; and
for lots greater than 25 feet in width, 4 feet.~~

~~(B) — Street — 5 feet~~

~~(3) — Rear — 4 feet~~

~~(e) — Lot Coverage Requirements~~

~~(1) — 50 percent maximum for interior lots~~

~~(2) — 60 percent maximum for corner lots~~

~~(f) — Building Height~~

~~(1) — 25 feet maximum allowed in the front 35 percent of the lot~~

~~(2) — 35 feet maximum allowed in the rear 65 percent of the lot~~

~~(3) — Chimneys and vents are allowed to exceed the permitted height by an
additional 5 feet.~~

~~(g) — Driveway Standards~~

~~Driveway width and spacing shall comply with Land Development Code
Section 142.0560.~~

~~(h) — Special Character Design Criteria~~

~~(1) — Requirements for the addition of dwelling units~~

~~(A) — Where one or more dwelling units already exist on a lot, any
additional dwelling unit, whether attached or detached, shall
incorporate the same roof style.~~

~~(B) — A minimum separation of 10 feet shall be required between the exterior building walls of the existing building and any additional detached dwelling unit on that lot.~~

~~(C) — There shall be pedestrian access from each added dwelling unit to an abutting street.~~

~~(2) — Requirements for development on vacant or cleared lots~~

~~(A) — The particular facade, side or elevation of the building closest to the front yard shall have at least one pedestrian entry parallel to the street and contain a transparent glass window or windows with an aggregate area of at least 20 square feet.~~

~~(B) — The facade of any new multi-story residential building closest to the front yard shall incorporate a 6 foot horizontal recess from the exterior wall of the first story.~~

~~(C) — Covered porches may encroach 3 feet into the required front yard setback. A covered front porch having a minimum 6 foot depth and a width of 40 percent or more of the total first floor building width, can be used to fulfill the second-story 6 foot offset described in Section 152.0310(h)(2)(B).~~

~~(D) — Not more than two 10 foot wide garage doors or a single 16-foot wide garage door shall be permitted on the front facade. Any covered parking accessed from the street and in the front 30 percent of the lot shall be fully enclosed. Uncovered parking in the front 30 percent of the lot is not permitted.~~

~~(3) — Second story additions to existing buildings shall conform to the regulations set forth in Sections 152.0310(h)(2)(B) and (C) above.~~

~~§152.0311 — Subdistrict D Purpose and Intent~~

~~Subdistrict D is intended for use in the areas of the Barrio Logan community that have a wide range of industrial and heavy commercial uses customarily associated with the waterfront industry that has been established near the harbor. It is the purpose of Subdistrict D to enable the varied uses to coexist with minimum adverse impacts on each other and nearby residential areas of the community while, at the same time, enhancing the visual quality of the area. It is further the intent of this Subdistrict to allow the improvement, development or redevelopment of industrial uses with little or no need for variances.~~

~~§152.0312 — Subdistrict D Permitted Uses~~

~~(a) — In Subdistrict D, no building or improvement or portion thereof shall be erected, constructed, converted, established, altered, or enlarged, nor shall any lot or premises be used except for one or more of the uses permitted in the IH-2-1 zone as set forth in Land Development Code Section 131.0622 provided, however, that the following uses are prohibited:~~

~~(1) — Churches~~

~~(2) — Dwellings, whether single family or multiple family including house trailers, except one dwelling on the same lot or parcel of land which is legally being used so as to require the continuous supervision of a caretaker or superintendent and their immediate family~~

- ~~(3) — Hospitals, except for emergency hospitals incidental to uses permitted in Subdistrict D~~
- ~~(4) — Hotels, motels, rooming houses, boarding houses and all other similar uses offering lodging to guests~~
- ~~(5) — Institutions or homes for the treatment or care of convalescent persons, children, aged persons, alcoholics, the wounded or mentally infirm~~
- ~~(6) — Schools, public and private, except for trade schools instructing in subjects incidental to a permitted use~~
- ~~(7) — Trailer parks~~
- ~~(8) — Establishments engaged in the chrome plating of materials~~
- ~~(b) — On premises signs are permitted if constructed, fabricated, erected, installed, attached, fastened, placed, positioned, operated and abated in accordance with Land Development Code Chapter 12, Article 9, Division 8 (Sign Permit Procedures) and Chapter 14, Article 2, Division 12 (Sign Regulations).~~
- ~~(c) — All uses except off street parking, outdoor dining facilities, signs and the storage and display of those items listed in Section 152.0405(b) (Outdoor Display, Operation and Storage) shall be operated entirely within enclosed buildings or walls or fences as required in Section 152.0405.~~

~~§152.0313 — Subdistrict D Property Development Regulations~~

~~No building or portion thereof shall be erected, constructed, converted, established, altered or enlarged, nor shall any lot be used unless the lot or premises and building comply with the following regulations and standards:~~

~~(a) — Minimum Lot Requirements~~

~~(1) — Area — 7,000 Square feet~~

~~(2) — Street frontage — 50 feet~~

~~(3) — Width — 50 feet~~

~~(4) — Depth — 100 feet~~

~~(5) — Exception. Any lot which qualifies under the definition of a lot as set forth in Land Development Code Section 113.0103 and Section 113.0237 and which does not comply in all respects with the minimum lot requirements specified herein may nevertheless be used as permitted and otherwise regulated by the provisions applicable to this zone.~~

~~(b) — Minimum Yards~~

~~(1) — Front — 10 feet~~

~~(2) — Side — 5 feet~~

~~(3) — Exception. The front and street side yard requirements shall not apply to lot or premises where required walls or fences, in compliance with Section 152.0405(d), are not required to observe minimum yards.~~

~~(c) — Maximum Floor area ratio~~

~~The maximum floor area ratio shall be 2.0.~~

~~(d) — Building Height~~

~~Maximum building height shall be 35 feet.~~

~~(e) — Maximum Driveway Width. Driveway width and spacing shall be in conformance with Land Development Code Section 142.0560.~~

~~§152.0314 — Subdistrict D Exceptions~~

- ~~(a) — A Hearing Officer may approve, conditionally approve or deny, in accordance with Process Three, an application for an exception to certain Subdistrict D regulations where such exception would serve to carry out the purpose and intent of Subdistrict D. These exceptions shall be limited to the area within Subdistrict D which is on the westerly side (bay side) of Harbor Drive or the southerly side of 32nd Street, and may include any or all of the following exceptions:~~
- ~~(1) — The provisions and regulations of Section 152.0405 (Outdoor Storage, Display, and Activity) shall only be required for all property lying within 50 feet of the Harbor Drive on Main Street property line. All other property lines are exempt from the regulations of Section 152.0405.~~
 - ~~(2) — All equipment, installations, etc., which are integral parts of the manufacturing or industrial process conducted on a parcel shall be exempt from the enclosure requirements of Section 152.0312(c) (Subdistrict D Permitted Uses) and Section 152.0403 (Off-Site Development Impact Regulations).~~
 - ~~(3) — Merchandise, material or equipment may be stored at a height greater than the wall or fence which screens it from Harbor Drive or Main Street per Section 152.0314(a)(1) above, providing the merchandise, material, or equipment is located at least 50 feet from the Harbor Drive or Main Street property line.~~

~~(4) — The maximum building height may exceed 35 feet in lieu of the limits noted in Section 152.0313(d) (Building Height).~~

~~(5) — The off-street parking requirements in Section 152.0402(e) (Off-Street Parking) may be replaced by:~~

~~(A) — Every premises used for one or more of the permitted uses listed in Section 152.0312 (Permitted Uses) above shall be provided with minimum off-street parking accommodations on the same premises or on a lot or premises per Section 152.0314(a)(5)(B) below, as follows:~~

~~(i) — One parking space for each one and one-half employees on the shift having the greatest number of employees.~~

~~(ii) — One parking space for each vehicle used in the conduct of a permitted use if said vehicle is regularly parked on the premises.~~

~~(B) — The land used for required off-premises parking shall be located in Subdistrict D and shall be owned or controlled by the owner or owners of the use requiring the off-premises parking. In this connection, the owner or lessee of record of the off-premises parking site shall furnish evidence satisfactory to the Hearing Officer that he owns or has sufficient interest in such property to provide the off-premises parking required by Section 152.0314.~~

~~(C) — Provision for off premises parking spaces required by this section herein shall be maintained so long as they are required by the provisions of this section. In no event shall off-premises parking facilities which are provided to meet the requirements of this section be considered as providing any of the required spaces for any other structure or use.~~

~~(6) — All uses shall be exempt from the provisions of Section 152.0401(e) (Landscaping), provided that a landscaped strip of not less than 10 feet in depth be provided along all property fronting on the Harbor Drive or Main Street right-of-way. Landscaping and irrigation shall be in substantial conformance with the Landscape Guidelines of the Land Development Manual. Substantial conformance shall be determined by the Hearing Officer. Approved landscaping, including any required watering systems, shall be installed prior to the use or occupancy of any lot or systems shall be in substantial conformance with the approved landscaping plan. All required landscaped areas shall be permanently maintained in accordance with the adopted standards referred to herein.~~

~~(b) — The Hearing Officer shall further find that in granting or conditionally granting these exceptions that:~~

~~(1) — The proposed exception shall not result in any substantial reduction of public views toward San Diego Bay or Centre City.~~

~~(2) — The proposed exception shall not inhibit the efficient and safe flow of vehicles.~~

~~(3) — The granting of an exception will be in harmony with the purpose and intent of the Subdistrict D regulations.~~

~~(c) — The Hearing Officer's decisions on the application requesting the exception may be appealed to the Planning Commission in accordance with Land Development Code 112.0506.~~

~~§152.0315 — Redevelopment Subdistrict Purpose and Intent~~

~~The Redevelopment Subdistrict is established to implement the goals and objectives of the Barrio Logan Redevelopment Project. The Redevelopment Subdistrict designates land uses and development standards intended to create a compact, small scale, pedestrian oriented environment, and encourage compatible mixed use land patterns. It is the intent of this division to encourage new development, as well as to retain, rehabilitate and adaptively reuse existing structures. It is further the intent of the Redevelopment Subdistrict to foster quality architecture, landscaping and urban design principles consistent with the objectives of the Redevelopment Plan, and to create an identifiable urban character and community image. Projects as large or larger than an entire city block or requiring land assembly assistance utilizing Community Redevelopment Law funds shall be developed in accordance with design and operational standards established by the Redevelopment Agency of the City of San Diego.~~

~~§152.0316 — Redevelopment Subdistrict Permitted Land Use Categories~~

~~Six major land use categories, described in Figure 2 of the Barrio Logan Planned District are permitted within the Redevelopment Subdistrict. They are Commercial Use, Mercado District, Commercial/Residential Mixed Use, Residential Use, Public/Quasi-Public Use and Light Industry/Commercial Use. The permitted land use classifications within each of these 6 land use categories are described in Section 152.0316 (Redevelopment Subdistrict Land Use Classifications) and are further set out in Table 152-03A.~~

Legend for Table 152-03A

P — Permitted
CUP — Conditional Use Permit
— Not Permitted

Table 152-03A
Permitted Land Use Categories

Land Use Classifications	Land Use Categories					
	Commercial Use	Mercado District	Comm/Res. Mixed-Use	Residential Use	Public/Quasi-Public Use	Light Industrial/Comm. Use
Residential						
Single Family	-	-	P	P	-	-
Multi-Family	-	P	P	P	-	-
Live/Work (Loft)	P	-	P	P	-	P
Senior Citizen Housing	P	P	P	P	-	-
Mercado District Residential	-	See Section 152.0317 (a)(6)	-	-	-	-
Commercial Retail						
Food/Grocery Sales	P	P	P	-	-	P
Retail Sales	P	P	P	-	-	P
Liquor Sales	CUP	CUP	CUP	-	-	CUP
Limited Commercial	-	-	-	See Section 152.0317 (b)(4)	-	-
Commercial Services						
Artist's Studios	P	P	P	P	P	P
Banks/Credit Unions/Savings & Loans	P	P	P	-	-	P
Building Materials/Services	P	-	P	-	-	P
Business/Communication/Home Services	P	P	P	-	-	P
Catering Services	P	P	P	-	-	P

Land Use Classifications	Land Use Categories					
	Commercial Use	Mercado District	Comm/Res. Mixed Use	Residential Use	Public/Quasi-Public Use	Light Industrial/Comm. Use
Commercial Recreation/Entertainment	P	P	P	-	-	P
Eating/Drinking Establishment	P	P	P	-	-	P
Laboratories	P	-	P	-	-	P
Personal Improvement Services	P	P	P	-	-	P
Personal/Convenience Services	P	P	P	-	-	P
Wholesale/Warehouse	P	-	P	-	-	P
Visitor Accommodations						
Bed & Breakfast	P	P	P	-	-	-
Hotels/Motels	P	P	P	-	-	-
Single Room Occupancy	CUP	-	CUP	-	-	-
Commercial Professional Office						
Professional/business Office	P	P	P	P	-	P
Government Offices	P	-	P	-	P	P
Public/Quasi Public						
Colleges/Universities	P	P	P	P	P	P
Schools, Public or Private	P	P	P	P	P	P
Cultural Institutions	P	P	P	P	P	P
Performing Arts/Theatres	P	P	P	P	P	P
Religious Assembly	P	P	P	P	P	P
Park & Recreation Facilities	P	P	P	P	P	P
Child Care Facilities	P	P	P	P	P	P
Clubs/Lodges/Fraternal	P	P	P	P	P	P

Land Use Classifications	Land Use Categories					
	Commercial Use	Mercado District	Comm/Res. Mixed-Use	Residential Use	Public/Quasi-Public Use	Light Industrial/Comm. Use
Organizations						
Nonprofit Charitable Institutions	CUP	CUP	CUP	-	CUP	CUP
Limited Human Care Facility Community/						
Primary Health Care	CUP	CUP	CUP	-	CUP	CUP
Residential Care	CUP	CUP	CUP	-	CUP	CUP
Utilities	CUP	-	CUP	-	CUP	CUP
Vehicle/ Equipment Sales & Services						
Vehicle/Equipment Sales/Rentals	-	-	-	-	-	P
Vehicle/Equipment Repair	-	-	-	-	-	P
Auto Paint/Washing/Detailing	-	-	-	-	-	P
Auto Service Stations	-	-	-	-	-	P
Light Industrial						
Limited Manufacturing	-	-	-	-	-	P
Maintenance/Repair/Service Facilities	-	-	-	-	-	P
Marine Oriented/Waterfront Dependent	-	-	-	-	-	P
Wholesale, Storage Distribution	-	-	-	-	-	P
Research and Development Facilities	-	-	-	-	-	P
Transportation Facilities & Related Storage	-	-	-	-	-	P
Limited Industrial	-	See Section 152.0317 (g)(7)	-	-	-	-

Land Use Classifications	Land Use Categories					
	Commercial Use	Mercado District	Comm/Res. Mixed-Use	Residential Use	Public/Quasi-Public Use	Light Industrial/Comm. Use
Parking						
Surface Parking	P	P	P	P	P	P
Parking Structure	P	P	P	P	P	P
Accessory Uses	P	P	P	P	P	P

§152.0317 — Redevelopment Subdistrict — Land Use Classifications

Permitted land uses within the Barrio Logan Redevelopment Subdistrict are grouped into Land Use Classifications. Land use classifications describe one or more uses having similar characteristics but do not list every use or activity that may be appropriate within the use classification. If a classification of use is necessary, the Planning Commission shall make that determination, in accordance with Process Four, taking into consideration the purpose and intent of the Redevelopment Subdistrict. The Planning Commission shall adopt a resolution embodying their determination. Certain land uses, as indicated in Section 152.0317, shall be examined on a case by case basis by the City Manager to determine whether and under which conditions those uses may be approved at a given site in accordance with Municipal Code Section 151.0401.

(a) — Residential

(1) — Single Family Residential

(2) — Multifamily Residential

(3) — Live/Work Quarters (Lofts): live/work quarters (lofts) shall be

permitted within the Redevelopment Subdistrict of the Barrio Logan Planned District.

~~(4) — Senior Citizens Housing~~

~~(5) — Limited Residential~~

~~(6) — Mercado District Residential: This classification applies to the block bounded by Newton Avenue, Evans Street, Dewey Street and Main Street. Convenience commercial uses may include uses listed in Section 152.0317(c). Accessory uses may include, but not be limited to, recreation centers, health/fitness clubs and child care centers. Combined convenience commercial services and accessory uses shall not have a total square footage greater than 25 percent of the gross square footage of the lot area.~~

~~(b) — Commercial Retail~~

~~(1) — Food/Grocery Sales~~

~~(2) — Retail Sales~~

~~(3) — Liquor Sales: A Conditional Use Permit~~

~~(4) — Limited Commercial: This classification applies only to the Residential Use designation shown in Table 152.03A, and includes establishments listed in Sections 152.0317(b)(1), (b)(2), (c)(1), (c)(4), (c)(5), (c)(7), (c)(9), (c)(10) and (d)(1) provided such establishments front a public street, are directly accessible from the sidewalk, and do not have a total square footage greater than 20 percent of the total gross square footage of the lot area. This classification excludes home occupations described in Land Development Code Section 141.0308.~~

~~(c) — Commercial Services~~

- ~~(1) — Artists' Studios~~
- ~~(2) — Banks, Credit Unions, and Savings and Loan Associations: This classification applies only to those institutions engaged in the on-site circulation of cash. Drive-through banking facilities are not permitted.~~
- ~~(3) — Building Materials and Services: This classification includes but is not limited to tool and small equipment sales or rentals (no ridden equipment) and building contractors' showrooms, but excludes activities classified under vehicle/equipment sales and services, as set out in Section 152.0317(f).~~
- ~~(4) — Business, Communication and Home Services: This classification excludes activities specified under vehicle/ equipment sales and services in Section 152.0317(f).~~
- ~~(5) — Catering Services~~
- ~~(6) — Commercial Recreation and Entertainment: Typical uses include bowling alleys, miniature golf courses, tennis and racquet ball courts, gymnasiums and movie theaters. Video and pinball machine establishments and billiard and card parlors are prohibited.~~
- ~~(7) — Eating and Drinking Establishments: The sale of alcoholic beverages in the Barrio Logan Planned District must comply with the provisions of Land Development Code Section 141.0502.~~
- ~~(8) — Laboratories~~
- ~~(9) — Personal Improvement Services~~

~~(10) — Personal and Convenience Services~~

~~(11) — Wholesale and Warehouse: This classification excludes auto storage.~~

~~(12) — Visitor Accommodations:~~

~~(A) — Bed and Breakfast Inns~~

~~(B) — Hotels and Motels: This classification includes eating, drinking and banquet service.~~

~~(C) — Single Room Occupancy ("SRO"): Within the Barrio Logan Redevelopment Subdistrict, each SRO unit shall have a minimum of 200 square feet, and the project shall not exceed 1.0 FAR. A Conditional Use Permit (CUP), decided by Process Three is required. SRO's shall be separated by a straight line (measured from property line to property line) of no less than one quarter mile to another SRO within the Barrio Logan Planned District.~~

~~(d) — Commercial/Professional Office~~

~~(1) — Professional and Business Offices~~

~~(2) — Government Offices~~

~~(e) — Public and Quasi Public~~

~~(1) — College and Universities~~

~~(2) — Schools, Public or Private~~

~~(3) — Cultural Institutions~~

~~(4) — Performing Arts/Theatres~~

~~(5) — Religious Assembly~~

- ~~(6) — Park and Recreation Facilities~~
- ~~(7) — Child Care Facilities~~
- ~~(8) — Clubs, Lodges and Fraternal Organizations~~
- ~~(9) — Nonprofit, Charitable Institutions: A Conditional Use Permit (CUP) decided in accordance with Process Four is required.~~
- ~~(10) — Limited Community and Human Care Facilities:
 - ~~(A) — Primary Health Care: A Conditional Use Permit (CUP) decided in accordance with Process Four is required.~~
 - ~~(B) — Residential Care: A Conditional Use Permit (CUP) granted pursuant to Section 141.0312, is required.~~~~
- ~~(11) — Utilities: In no case shall any utility or communication infrastructure exceed the height limitations contained in the Barrio Logan Planned District. This classification excludes satellite antenna which are permitted throughout the Barrio Logan Planned District subject to the provisions of Land Development Code Section 141.0405.~~
- ~~(f) — Vehicle/Equipment Sales and Services
 - ~~(1) — Vehicle/Equipment Sales and Rentals~~
 - ~~(2) — Vehicle/Equipment Repair~~
 - ~~(3) — Automobile Painting, Washing and Detailing~~
 - ~~(4) — Automobile Service Stations: Automobile service stations are subject to Land Development Code Section 151.0401.~~~~
- ~~(g) — Light Industrial. All industrial activity shall be located within an enclosed building. No use, activity, nor process shall produce vibrations, noxious~~

~~odors, or noises that are perceptible without instruments by the average person at the property lines of a site.~~

- ~~(1) — Manufacturing: This classification also includes pharmaceutical manufacturing, cleaning and canning of edible products, and those uses permitted in the IP-2-1 zone as set forth in Land Development Code Section 131.0622, except that basic industrial processing from raw materials is excluded and establishments engaged in the manufacturing, fabrication, assembly, testing, repair, servicing and processing of the following uses are not permitted:~~
- ~~(A) — Aircraft manufacturing and assembly~~
 - ~~(B) — Aircraft parts other than engines~~
 - ~~(C) — Farm machinery and equipment~~
 - ~~(D) — Guided missiles and space vehicles~~
 - ~~(E) — Motor vehicles, parts, and accessories~~
 - ~~(F) — Small arms~~
- ~~(2) — Maintenance Repair and Service Facilities~~
- ~~(3) — Marine Oriented/Waterfront Dependent Uses~~
- ~~(4) — Wholesale, Storage and Distribution~~
- ~~(5) — Research and Development Facilities~~
- ~~(6) — Transportation Facilities and Related Storage~~
- ~~(7) — Limited Industrial: This classification applies only to the block adjacent to the trolley station and bounded by Main Street, Crosby Street, the rights-of-way of the San Diego Coronado Bay Bridge and~~

~~the San Diego and Arizona Eastern Railroad. Permitted uses include establishments listed in Section 152.0317(g)(1) and similar labor intensive establishments, provided that such establishments do not have a total square footage greater than 25 percent of the total gross square footage of the premises.~~

~~(h) — Parking~~

~~(1) — Surface Parking~~

~~(2) — Parking Structures~~

~~(i) — Accessory Uses~~

~~Accessory Uses and Structures: Those uses and structures as defined by Land Development Code Section 113.0103.~~

~~(j) — Other Uses~~

~~Any other uses which the Planning Commission may determine, in accordance with Process Four, to be similar in character and type to the uses, including accessory uses enumerated above, and consistent with the purpose and intent of the Redevelopment Subdistrict.~~

~~(k) — Land Use Classifications Permitted by Land Use Categories~~

~~Land use classifications as described in Section 152.0317 shall be permitted as shown in Table 152-03A.~~

~~§152.0318 — Redevelopment District Intensity of Development~~

~~(a) — Maximum Density for Residential Development~~

~~Maximum residential density within the Redevelopment Subdistrict shall be one dwelling unit per 1,000 square feet, or 43 units per gross acre, plus an~~

~~optional 25 percent bonus density for very low, low and moderate income dwelling units (in compliance with Land Development Code Chapter 14, Article 3, Division 7 (Affordable Housing Density Bonus Regulations) up to a maximum density of 53 dwelling units per gross acre, as shown in Figure 3 of Section 152.0318.~~

~~(1) — When a proposed residential development meets the density set forth in Section 152.0318(a):~~

~~(A) — The development shall be subject to special review by the Barrio Logan Project Area Committee (PAC) or similar body as recognized by the City Council, if in existence at the time of the project proposal. The purpose of the review shall be to determine whether the project conforms to the adopted Barrio Logan Redevelopment Plan, the Barrio Logan Harbor 101 Community Plan, and the Progress Guide and General Plan. The project to be reviewed shall be submitted to the chairperson of the PAC or similar body at least 30 calendar days in advance of the scheduled meeting where review is sought.~~

~~(B) — The applicant shall submit a Proposed Management Program for rental units which addresses security, maintenance and operational plan.~~

~~(b) — Maximum Floor area ratio (FAR) for Nonresidential Development~~

~~Maximum FAR permitted within the Redevelopment Subdistrict shall be as shown in Figure 3 of this section.~~

~~(c) Mixed Residential and Nonresidential Uses~~

~~For mixed residential and nonresidential uses, the intensity of development shall be the sum of density for the residential and of the FAR for nonresidential.~~

~~(d) Development/Open Area Ratio~~

~~In residential or mixed use projects including residential development on the ground floor of a property, the area occupied by buildings and structures including porches, terraces, balconies, stairways and exterior elevator shafts, roofed or otherwise, and all parking areas including surface parking areas, shall not occupy over 65 percent of the lot area.~~

~~§152.0319 Redevelopment Subdistrict Property Development Regulations~~

~~It shall be unlawful to erect, construct, establish, move on, add, enlarge, convert, alter or maintain any building or portion thereof, or use any lot or premises be used in violation of any of the following requirements and special regulations:~~

~~(a) Minimum Lot Area and Dimensions~~

~~(1) Lot Area 3,500 square feet~~

~~(2) Street frontage 25 feet~~

~~(3) Width~~

~~(A) Interior Lot 25 feet~~

~~(B) Corner Lot 25 feet~~

~~(4) Depth 100 feet~~

~~(5) — Exceptions: Any lot or parcel which does not comply with all the minimum lot dimensions set forth in Section 152.0319(a) may nevertheless be used as a building site provided the lot or parcel qualifies as a legal lot pursuant to Land Development Code Section 113.0103 and Section 113.0237.~~

~~(b) — Maximum Lot Area Regulations~~

~~Lot consolidations created through subdivision maps or by means of building across lot lines or property lines shall be prohibited when such action would create a premise containing over 14,000 square feet of lot area or over 100 feet of frontage along the front property line. This requirement is intended among other things, to deter massive, large scale developments inconsistent with the small scale pedestrian oriented objectives for the Redevelopment Subdistrict. The Mercado District, and those districts where Light Industry/Commercial Use land use categories are allowed, are exempted from the maximum lot regulations. Existing parcels in excess of 14,000 square feet shall not be affected by Section 152.0319.~~

~~(c) — Minimum Setback Requirements~~

~~(1) — Residential (when located at ground floor)~~

~~(A) — Front — 10 feet~~

~~(B) — Interior side — 5 feet up to 2 stories. 8 feet above 2 stories. On lots less than 25 linear feet in lot width, the minimum required interior side setback shall be zero. For the purposes of Section 152.0319, a story equals 10 feet maximum.~~

~~(C) — Street side — 15 feet~~

~~(D) — Rear — 3 feet if the lot abuts an alley. On lots not abutting an alley the rear setback shall be 0.~~

~~(E) — As an alternative to providing a front setback, residential developments may add (combine) the required front setback area to the common, exterior usable area required in Section 152.0319(d)(1).~~

~~(F) — A minimum separation of 10 feet shall be required between the exterior building walls of an existing structure and any additional detached structure on that lot.~~

~~(G) — An unroofed portion of a structure or terrace less than 3 feet above the surface ground level shall be permitted within the front yard setback area. Roofed, open appendages such as porches and balconies may encroach up to 5 feet into the required front setback area. To qualify as open appendages, railings and enclosures not exceeding 4 feet in height must be located on at least 40 percent of the perimeter of such open appendage. Encroachments as permitted in Section 152.0319 and as amended from time to time, are not allowed on the street side, interior side or rear setback areas.~~

~~(2) — Nonresidential~~

~~(A) — Front — 0, as described in Section 152.0319(e)(2).~~

- ~~(B) Interior side 0. The "Hearing Officer" may require a 10-foot interior side setback where a project is adjoining an existing residential project in order to maintain adequate provisions for light and air.~~
- ~~(C) Street side 0, as described in Section 152.0319(e)(2).~~
- ~~(D) Rear 3 feet for lots which abut an alley. On lots not abutting an alley the rear setback shall be 0.~~
- ~~(E) Canopies/awnings may encroach into the public right-of-way in conformance with Section 4506 of the Uniform Building Code (1988 Edition).~~
- ~~(3) Exception: In order to preserve the existing character of Logan Avenue, front setbacks facing Logan Avenue shall align horizontally with adjacent structures on either side, if adjacent structures exist.~~
- ~~(d) Minimum Common and Private Exterior Areas~~
- ~~(1) Residential or mixed use projects including residential development on the ground floor of the property shall dedicate at least 10 percent of the gross lot area to common, exterior usable areas. These areas may consist of courtyards, patios, gardens or play areas and shall exclude walkways and access paths to dwelling units. Common, exterior usable areas shall be open to the sky, shall have a minimum dimension of 25 square feet, and be centrally located within a project or between 2 or more buildings, or readily accessible to the occupants~~

of the dwelling units. Mixed use projects with exclusively upper floor residential units are exempted from Section 152.0319.

~~(2) — At least 60 percent of all residential units within a project shall provide a private exterior usable area for each unit. This area may consist of balconies, terraces, roof decks, or porches and shall have a minimum area of 20 square feet, but shall not exceed 100 square feet in size. In projects containing 20 units or more, up to 50 percent of the required private exterior usable area may be provided instead as common, exterior usable area.~~

~~(3) — Common areas and recreational facilities shall be located so as to be readily accessible to the occupants of the dwelling units and shall be integrated in the overall project design.~~

~~(e) — Pedestrian Orientation Design Criteria~~

~~In order to encourage a pedestrian orientation on Logan, National and Newton Avenues, and Beardsley, Crosby, Main and Evans Streets, the following development standards shall apply to developments fronting those avenues and streets:~~

~~(1) — Residential~~

~~(A) — Residential buildings shall be required to be oriented toward the street and provide front, and side street facade features such as doors, windows, balconies, porches, terraces, wall offsets, varied materials, textures, colors, or any combination thereof. Windows shall be provided on the wall surface~~

extending from the sidewalk up to 12 feet in height. Wall offsets shall occur every 40 feet of linear street frontage.

~~(B) — Every dwelling unit (including those within mixed use buildings) shall have direct pedestrian access from both the abutting street and rear parking areas.~~

~~(C) — Not more than two 10 foot wide garage doors or a single 16 foot wide garage door shall be permitted on the front facade facing the above described pedestrian oriented streets. Any covered parking accessed from such streets shall be fully enclosed. Open carports are not permitted except in the rear of the lot facing the alley.~~

~~(2) — Nonresidential~~

~~(A) — Nonresidential building walls shall be continuously extended at least 65 percent of the street frontage and shall be located at the property line, or within 5 feet of the property line. Facade indentations shall be limited to 5 feet in depth. The continuity of the required street wall may be interrupted if pasajes are provided. For purposes of the Barrio Logan Planned District Ordinance, the term "pasaje" means a mid-block pedestrian passageway flanked by uses which have entrances or windows facing the passageway. On all corner parcels within the Redevelopment Subdistrict the building wall required by Section 152.0319 shall occupy the corner facing the street~~

~~intersection. No surface parking areas or garages shall be permitted on corners of lots facing a street intersection. If the premises are bounded on all sides by pedestrian-oriented streets as designated in Section 152.0319, an exception to Section 152.0319 shall be made by the Hearing Officer, as to one or two abutting streets bounding the parcel in question.~~

~~(B) — At least 50 percent of the first story area street wall surface shall incorporate pedestrian entrances, windows, display windows, or openings allowing views into atriums, courtyards and street-oriented activities. Windows, openings and entrances shall be located at a "pedestrian height level," which for purposes of the Barrio Logan Planned District is defined as the wall surface extending from the sidewalk up to 12 feet in height.~~

~~(C) — Street wall facades shall be enhanced through the use of expression lines, architectural details, materials and texture changes, artworks, awnings, canopies, or color. Facade treatment shall change every 40 feet of linear street frontage to avoid large monotonous developments.~~

~~(D) — Blank wall segments shall be limited to 15 feet in width; however, the maximum width may be increased to 25 feet if the wall surface is enhanced with architectural detailing, ornamentation, or art work.~~

- ~~(E) — Surface parking occupying 35 percent or less of the linear street frontage shall be screened by a 3-foot high solid wall or fence separated from the adjacent public right of way by a 3-foot wide landscaped strip. This landscaped strip shall be achieved through the use of shrubs, vines, or ground covers. If surface parking occupies over 35 percent of the linear street frontage, the parking perimeter shall be defined by the wall or fence and landscaped strip required in Section 152.0319, or by arcades, colonnades or arches having a height compatible with the buildings on the premises and separated from the adjacent public right of way by the landscaped strip required in Section 152.0319, or a combination of wall, fence arcades, colonnades, or arches, and the required landscaped strip. The required wall or fence shall be made of masonry, brick or similar materials compatible with the buildings on the premises. Chain link and similar type fences are not permitted. All above-grade parking spaces visible from the public right of way shall be architecturally screened or enclosed. Temporary, surface parking during the period of construction is exempted from Section 152.0319(e)(2)(E).~~
- ~~(F) — Off street loading areas shall not be located immediately adjacent to avenues or streets listed in Section 152.0319(e).~~

~~(G) — The internal street system shall not be a dominant feature in the overall design; rather it shall be designed for the efficient and safe flow of vehicles without creating a disruptive influence on the activity and function of any common areas and facilities.~~

~~(f) — Other Design Criteria~~

~~(1) — The facade of buildings having 3 or more stories shall stepback at least once above the first story to allow for balconies, roof terraces, and decks, as described by Section 152.0319(d)(2).~~

~~(2) — Roofs shall be articulated (i.e., gabled, domed); however a roof may be flat if such flat roof is hidden by a raised parapet or terraces providing amenities to the occupants, such as an atrium or balcony.~~

~~(3) — Warm and bright colors should be used to reinforce existing and desired character in the area.~~

~~(g) — Maximum Building Height~~

~~(1) — The maximum building heights and number of stories permitted within the Redevelopment Subdistrict shall be as shown in Figure 4. Height shall be measured in accordance with Land Development Code Section 113.0270.~~

~~(2) — Chimneys, vents, elevator enclosures, solar systems, vertical decorative roof features, and similar roof appurtenances shall be excluded from maximum building height. Such appurtenances, however, shall be limited to 10 percent of the total roof plan area, and~~

their height shall not exceed 20 percent or 6 feet, whichever is less, of the permitted maximum building height.

Article 2: Barrio Logan Planned District

Division 4: General and Supplemental Regulations

§152.0401 Landscaping

(a) General Landscaping Regulations for all Subdistricts

Where not otherwise specified in the Barrio Logan Planned District, landscaping shall be provided in accordance with Land Development Code Chapter 14, Article 2, Division 4 (Landscaping Regulations).

(b) Subdistrict A, B, and D Landscaping Regulations

(1) Landscaping is required for all commercial and industrial uses which existed on the effective date of this ordinance (July 5, 1983) and shall be installed within 5 years of the effective date of this ordinance; provided, however, that for any portion of the lot or premises where no minimum yard is required, planter boxes or a landscaped strip between the property line and curb of the adjacent public street shall be substituted for the required landscaping. Such substitute landscaping shall be subject to the approval of the City Manager. In Subdistrict A, if the substitute landscaping is determined to be infeasible, no substitute landscaping shall be required.

(2) Required landscaping and required watering system shall be installed prior to the use of the premises. All required landscaped areas shall be permanently maintained in accordance with Land Development

~~Code Chapter 14, Article 2, Division 4 (Landscaping Regulations)
and the Landscape Standards of the Land Development Manual.~~

~~(c) Subdistrict A Landscaping Regulations~~

- ~~(1) Prior to the use and occupancy of any premises, 100 percent of the required front and street side yards shall be suitably landscaped except for those areas occupied by driveways and walkways.~~
- ~~(2) For any lot which is being developed with 2 or more dwelling units, or with a nonresidential use and prior to the issuance of any building permits, a complete set of landscaping and irrigation plans shall be submitted to the City Manager for approval; said landscaping and irrigation plan shall be in conformance with the Landscape Guidelines of the Land Development Manual.~~

~~(d) Subdistrict B Landscaping Regulations~~

- ~~(1) Prior to the use and occupancy of any premises of 25 feet in width or less, a minimum of 2 percent of said premises which shall be visible from an immediate abutting public street right of way, shall be suitably landscaped with shrubs, trees, and ornamental ground cover. The minimum landscaping requirement shall increase 1/2 of 1 percent for each 25 feet of parcel width but need not exceed a maximum of 5 percent. The landscaped area may include planter boxes and potted plants if said items are approved by the City Manager.~~
- ~~(2) Prior to the issuance of any building permits, a complete landscaping plan and irrigation plan shall be submitted to the City Manager for~~

~~approval. This landscaping plan and irrigation plan shall be in conformance with the requirements of Sections 152.0307 and 152.0401 and with the Landscape Guidelines of the Land Development Manual.~~

~~(3) — Minimum Planting Standards. Unless other planting requirements are specified in a landscape plan approved by the City Manager, required landscaped strips on lots used for commercial and industrial uses shall include:~~

~~(A) — For each 15 linear feet of lot frontage, front and street side:
one tree 10 feet in height or more at maturity.~~

~~(B) — For each 100 square feet or portion thereof required front and street side yards: 5 shrubs.~~

~~(e) — Subdistrict D Landscaping Regulations~~

~~Prior to the use or occupancy of any lot or premises, a planting strip shall be required along those portions of the perimeter of the lot or premises adjoining street highways and public places except where driveways and sidewalks are located. The planting strip shall have a depth of not less than 10 feet. All required landscaped areas shall be permanently maintained in accordance with the adopted standards.~~

~~(f) — Redevelopment Subdistrict Landscaping~~

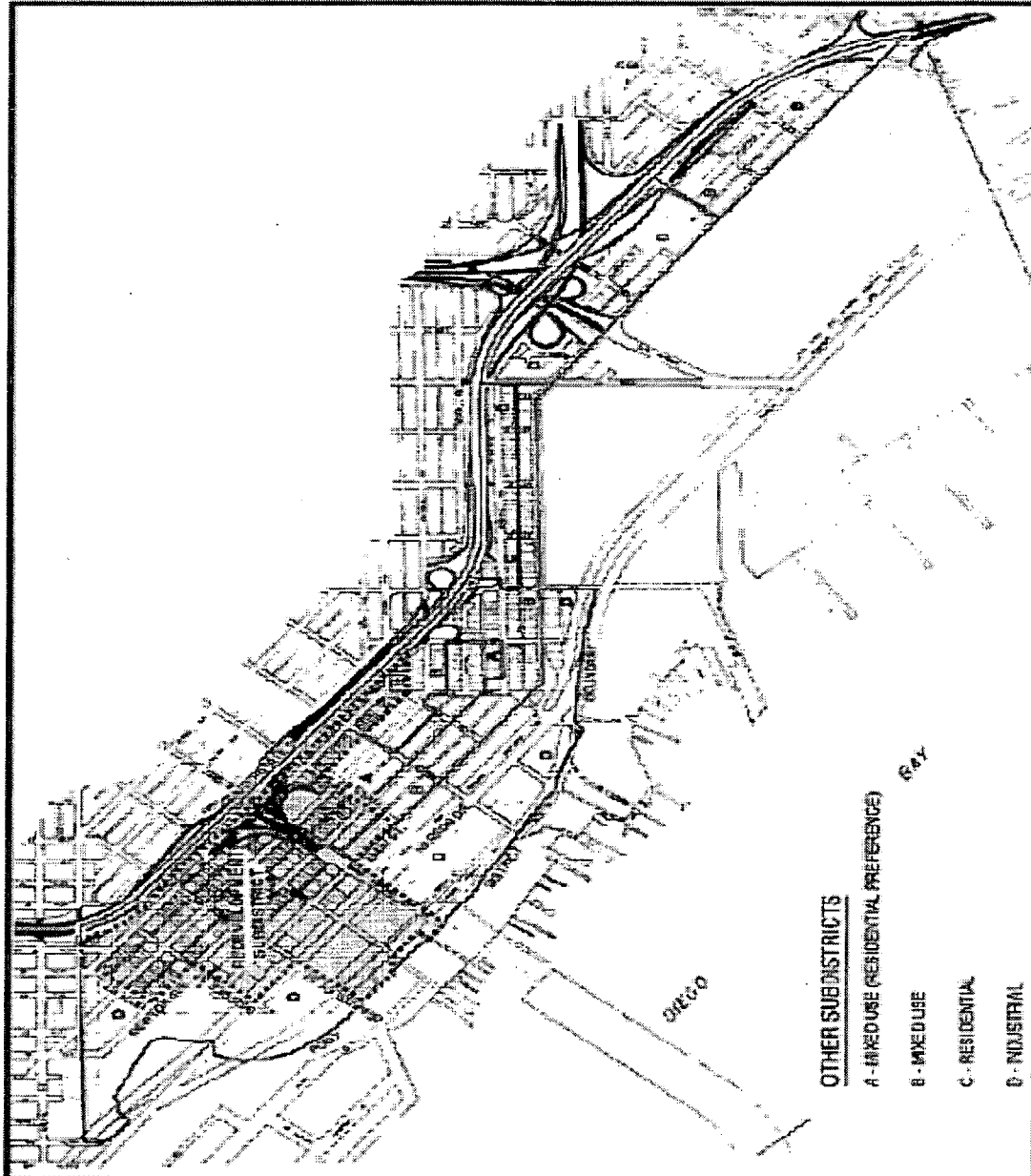
~~When decorative paving or architectural landscape elements are used, they shall consist of colored concrete, clay tile, stone, interlocking pavers,~~

~~planters, clay or ceramic pots containing drought resistant planting materials,
fountains or trellises.~~

~~§152.0402 — Parking Regulations~~

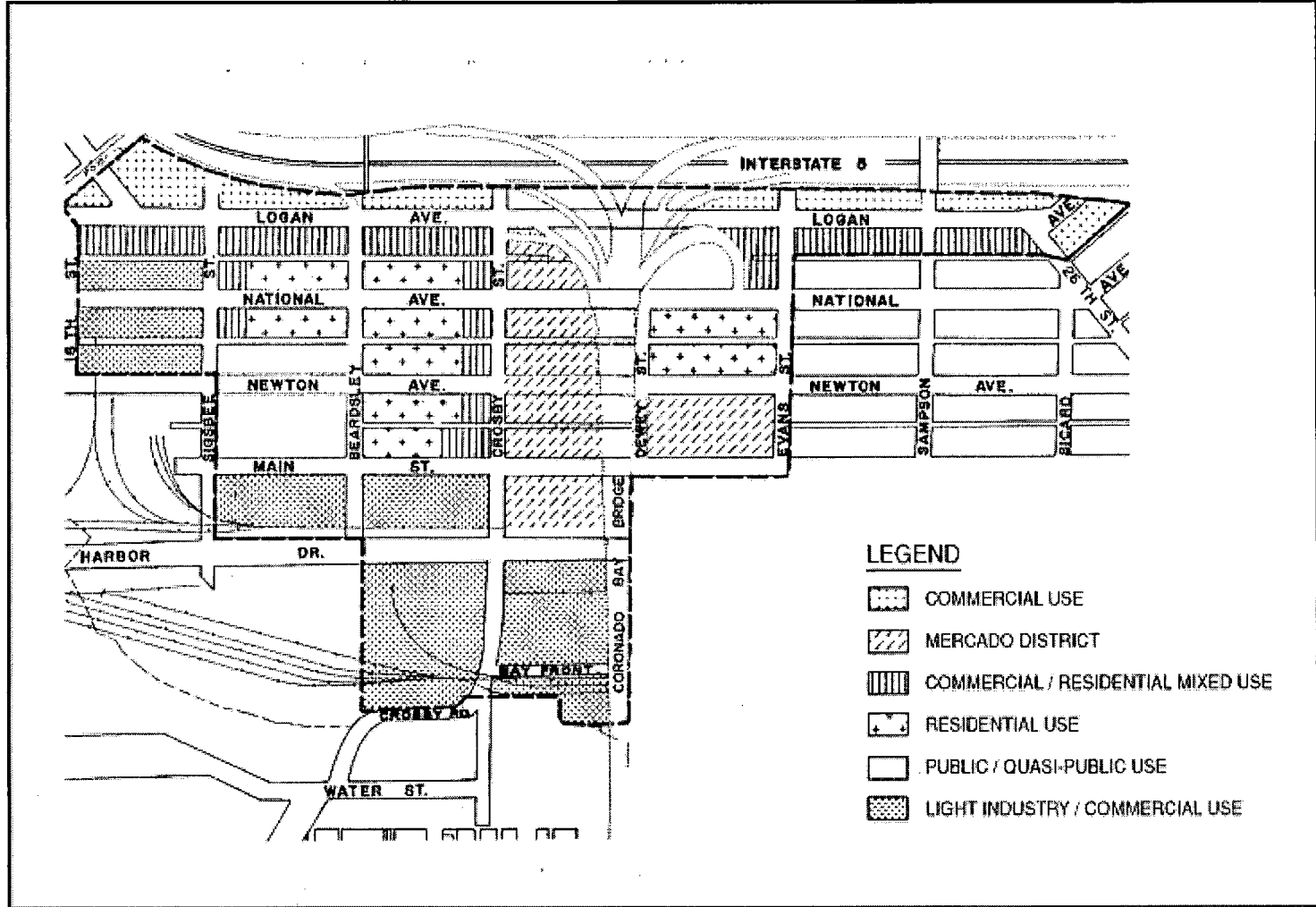
~~(a) — General Parking Regulations for all Subdistricts~~

~~Where not otherwise specified in the Barrio Logan Planned District, parking
shall be provided in accordance with Land Development Code Chapter 14,
Article 2, Division 5 (Parking Regulations).~~



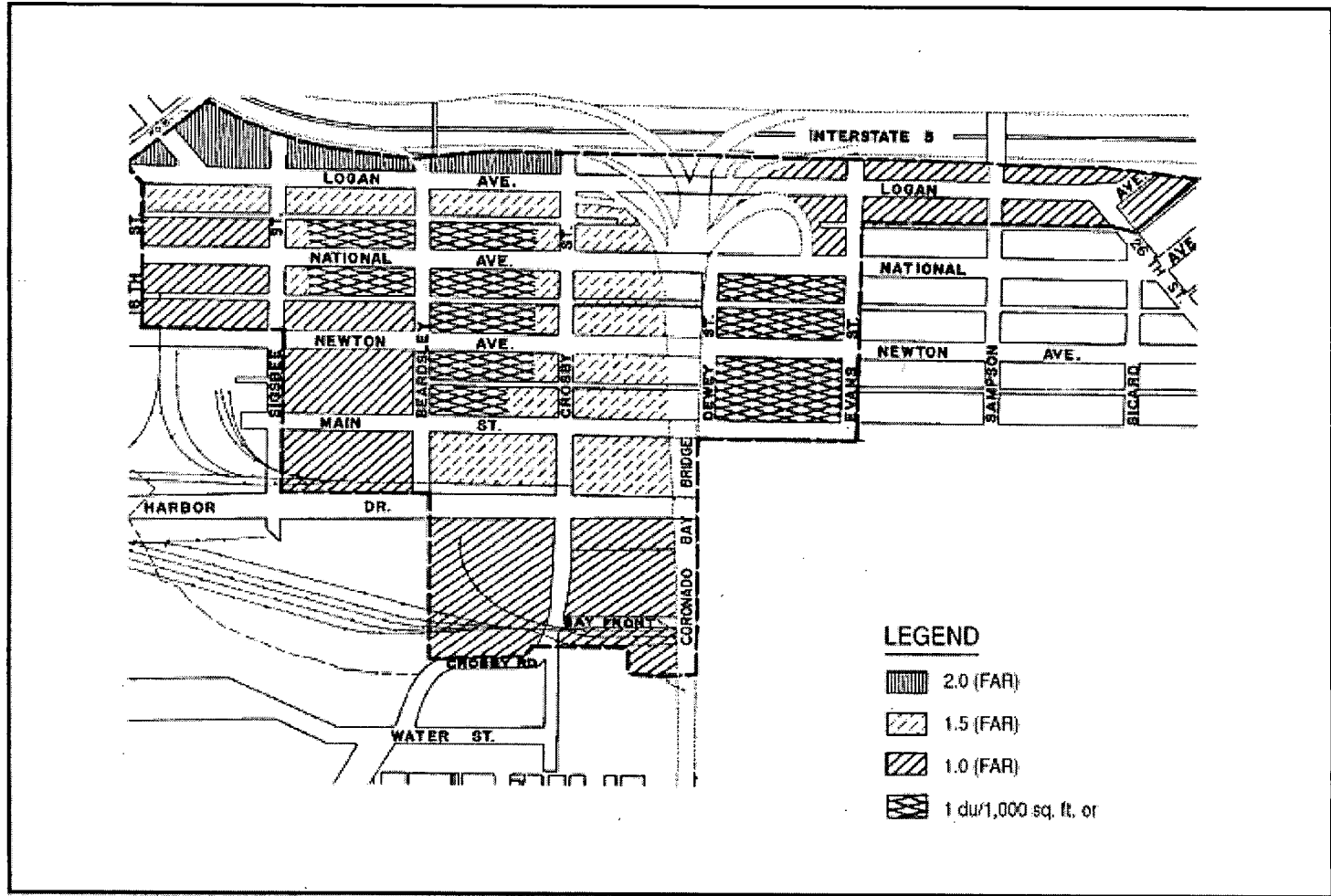
**BARRIO LOGAN PLANNED DISTRICT
SUBDISTRICTS**

FIGURE 1 OF
CHAPTER X, ARTICLE 3,
DIVISION 9



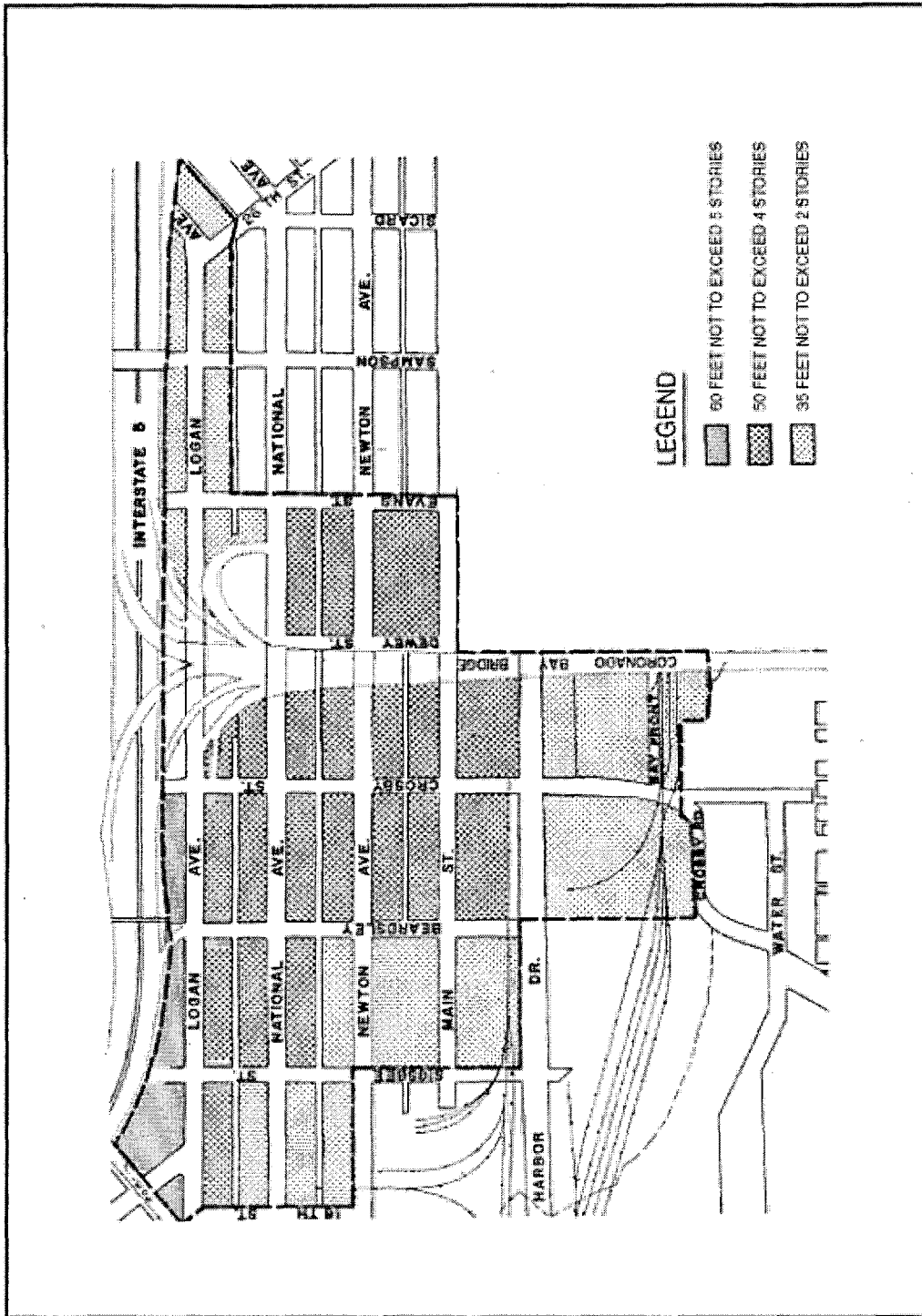
REDEVELOPMENT SUBDISTRICT - BARRIO LOGAN PLANNED DISTRICT
PERMITTED LAND USE CATEGORIES

FIGURE 2
OF SECTION
103.0956



REDEVELOPMENT SUBDISTRICT - BARRIO LOGAN PLANNED DISTRICT
**MAXIMUM DENSITY AND FLOOR
AREA RATIOS (FAR)**

FIGURE 3 OF
SECTION 103.0958



REDEVELOPMENT SUBDISTRICT - BARRIO LOGAN PLANNED DISTRICT

MAXIMUM BUILDING HEIGHTS

FIGURE 4 OF
SECTION 103.0959

KMH:als
9/13/2013
10/02/2013 Rev.Cor.Copy
Or.Dept:DSD
Doc. No. 634054_2

Passed by the Council of The City of San Diego on OCT 15 2013, by the following vote:

Councilmembers	Yeas	Nays	Not Present	Recused
Sherri Lightner	<input checked="" type="checkbox"/>	<input type="checkbox"/>	<input type="checkbox"/>	<input type="checkbox"/>
Kevin Faulconer	<input type="checkbox"/>	<input checked="" type="checkbox"/>	<input type="checkbox"/>	<input type="checkbox"/>
Todd Gloria	<input checked="" type="checkbox"/>	<input type="checkbox"/>	<input type="checkbox"/>	<input type="checkbox"/>
Myrtle Cole	<input checked="" type="checkbox"/>	<input type="checkbox"/>	<input type="checkbox"/>	<input type="checkbox"/>
Mark Kersey	<input type="checkbox"/>	<input checked="" type="checkbox"/>	<input type="checkbox"/>	<input type="checkbox"/>
Lorie Zapf	<input type="checkbox"/>	<input checked="" type="checkbox"/>	<input type="checkbox"/>	<input type="checkbox"/>
Scott Sherman	<input type="checkbox"/>	<input checked="" type="checkbox"/>	<input type="checkbox"/>	<input type="checkbox"/>
David Alvarez	<input checked="" type="checkbox"/>	<input type="checkbox"/>	<input type="checkbox"/>	<input type="checkbox"/>
Marti Emerald	<input checked="" type="checkbox"/>	<input type="checkbox"/>	<input type="checkbox"/>	<input type="checkbox"/>

Date of final passage OCT 29 2013.

AUTHENTICATED BY: TODD GLORIA, COUNCIL PRESIDENT
as interim Mayor of The City of San Diego, California.

(Seal) ELIZABETH S. MALAND
City Clerk of The City of San Diego, California.

By [Signature], Deputy

I HEREBY CERTIFY that the foregoing ordinance was not finally passed until twelve calendar days had elapsed between the day of its introduction and the day of its final passage, to wit, on

SEP 17 2013, and on OCT 29 2013.

I FURTHER CERTIFY that said ordinance was read in full prior to passage or that such reading was dispensed with by a vote of five members of the Council, and that a written copy of the ordinance was made available to each member of the Council and the public prior to the day of its passage.

(Seal) ELIZABETH S. MALAND
City Clerk of The City of San Diego, California.

By [Signature], Deputy

Office of the City Clerk, San Diego, California

Ordinance Number O- 20312