

RESOLUTION NUMBER R- 310193DATE OF FINAL PASSAGE JAN 28 2016

A RESOLUTION OF THE COUNCIL OF THE CITY OF SAN DIEGO AUTHORIZING THE ACCEPTANCE FROM CALTRANS OF RELINQUISHED RIGHT-OF-WAY, AND AUTHORIZING THE EXECUTION OF ALL OTHER NECESSARY AND APPROPRIATE DOCUMENTS RELATED TO THE RELINQUISHMENT, FOR THE STATE ROUTE 163/ FRIARS ROAD INTERCHANGE MODIFICATION PROJECT.

WHEREAS, the City of San Diego (City), in coordination with the California Department of Transportations (Caltrans) and the Federal Highway Administration, proposed improvements to portions of the State Route 163/Friars Road interchange and adjacent streets (the Project); all phases of the Project's work are located in the central portion of Mission Valley, centered around the interchange of the eight-lane, north-south trending State Route 163 freeway, with the six-lane, east-west local street, Friars Road; also affected in Phase I of the Project are Frazee Road, Ulric Street and Avenida de las Tiendas; and

WHEREAS, Phase I of the Project is intended to relieve frequent and severe congestion which is primarily due to adjacent residential development, traffic generated by the adjacent shopping centers, and the Project's close proximity to the State Route 163/I-8 freeway-to-freeway interchange; and

WHEREAS, major elements of Phase I of the Project include the widening of Friars Road bridge, the widening and/or restriping of other roads and freeway ramps, the relocation of medians and modification of various traffic movements, and the minimization of adverse effects on current circulation during the Project's construction activities; and


WHEREAS, in order to widen Friars Road and reconfigure the existing interchange ramps at State Route 163, it is necessary to acquire, transfer and relinquish right-of-way through the Project corridor to comply with current City and Caltrans standards; NOW, THEREFORE,

BE IT RESOLVED, by the City Council of the City of San Diego, that the Mayor, or his designee(s), are authorized to accept the relinquishment of certain Caltrans' right-of-way shown as "SEGMENT 1" on the attached EXHIBIT A, which right-of-way is needed to widen Friars Road and reconfigure the existing interchange ramps at State Route 163.

BE IT FURTHER RESOLVED, that the Mayor, or his designee(s), are authorized to execute any and all documents that are necessary and appropriate to effectuate the above City Council-authorized acceptance of the Caltrans right-of-way.

APPROVED: JAN I. GOLDSMITH, City Attorney

By


Debra J. Bevier
Deputy City Attorney

DJB:mcm
December 21, 2015
CC No. Real Estate Assets Dept.
Doc. No.: 1192632

Attachment: Exhibit A

I certify that the foregoing Resolution was passed by the Council of the City of San Diego, at this meeting of JAN 12 2016.

ELIZABETH S. MALAND
City Clerk

By 
Deputy City Clerk

Approved: 1/26/16
(date)



KEVIN L. FAULCONER, Mayor

Vetoed: _____
(date)

KEVIN L. FAULCONER, Mayor

STATE HIGHWAY MAP NO.:

CITY OF SAN DIEGO



NOTE:
STATE'S RIGHTS ARE NOT EXTINGUISHED UNTIL
RECORDATION OF RELATED CTC RESOLUTION.

CALIFORNIA TRANSPORTATION COMMISSION
RESOLUTION DATE: _____
CTC NO.: _____

CTC RESOLUTION RECORDING DATA
REC. DATE: _____
FILE NO.: _____

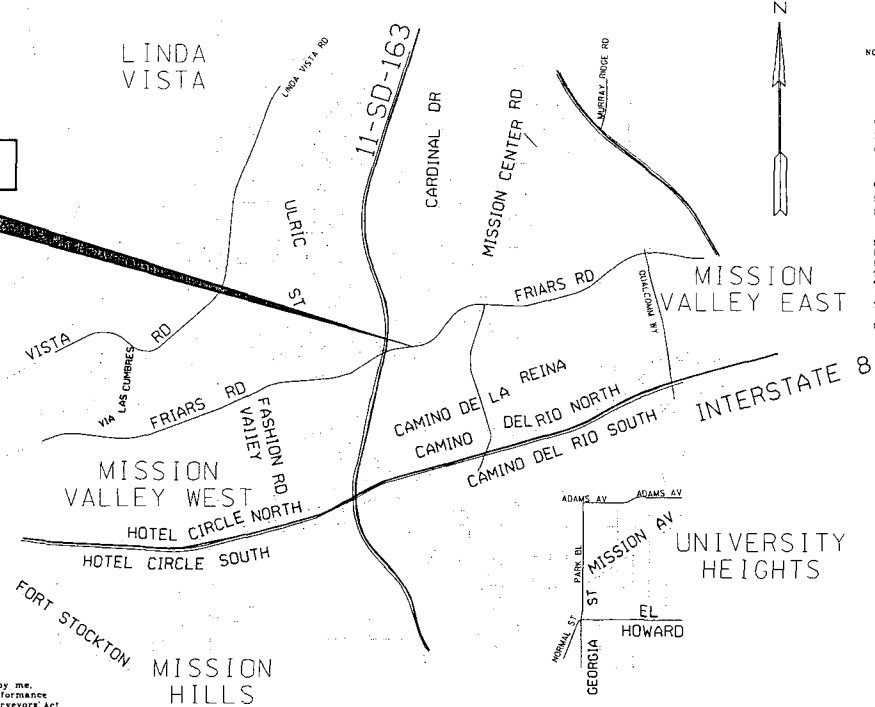
STATE HIGHWAY MAP RECORDING DATA
FILE NO.: _____
FILE AT THE REQUEST OF THE CALIFORNIA STATE
TRANSPORTATION AGENCY, DEPARTMENT OF
TRANSPORTATION, DISTRICT II.

THIS _____ DAY OF _____ 20____ AT _____ M

COUNTY RECORDER FEE:
ERNEST J. DRONENBURG, JR., COUNTY RECORDER

BY: _____
DEPUTY COUNTY RECORDER

SEGMENT 1



BASES OF BEARINGS
THE BASIS OF BEARINGS FOR THIS SURVEY IS THE
BEARING FROM CALTRANS HORIZONTAL CONTROL
MONUMENT'S COORD. 83-43 TO COORD. 83-45 FROM
CALTRANS CONTROL MONUMENT DATA SHEETS.
I.L.S. 05-43 BY E. SAID BEARING IS BASED ON THE
CALIFORNIA COORDINATE SYSTEM HAD 85 (EPSNCH
99-35) ZONE 6.

This map has been prepared by me,
or under my direction, in conformance
with the Professional Land Surveyors Act.



Signature: *Richard T. McCormick*
Richard T. McCormick, LS 7460
Senior Land Surveyor, Deputy
Public Works Dept., Field Surveys
City of San Diego

Date: 11-16-2015

VICINITY MAP

STATE OF CALIFORNIA
DEPARTMENT OF TRANSPORTATION
DISTRICT II
RELINQUISHMENT
MAP

Relinquishment No. R34605

LEGEND & NOTES		RIGHT OF WAY		Por. LO-19516-4A	
	AREA TO BE RELINQUISHED	CONTRIBUTIBLE	FEET	SCALE	NO SCALE
		SD 163	4.4		

PN 11-00000064

ACCESS DENIED

SHEET 1 OF 2

Passed by the Council of The City of San Diego on JAN 12 2016, by the following vote:

Councilmembers	Yeas	Nays	Not Present	Recused
Sherri Lightner	<input checked="" type="checkbox"/>	<input type="checkbox"/>	<input type="checkbox"/>	<input type="checkbox"/>
Lorie Zapf	<input checked="" type="checkbox"/>	<input type="checkbox"/>	<input type="checkbox"/>	<input type="checkbox"/>
Todd Gloria	<input checked="" type="checkbox"/>	<input type="checkbox"/>	<input type="checkbox"/>	<input type="checkbox"/>
Myrtle Cole	<input checked="" type="checkbox"/>	<input type="checkbox"/>	<input type="checkbox"/>	<input type="checkbox"/>
Mark Kersey	<input checked="" type="checkbox"/>	<input type="checkbox"/>	<input type="checkbox"/>	<input type="checkbox"/>
Chris Cate	<input checked="" type="checkbox"/>	<input type="checkbox"/>	<input type="checkbox"/>	<input type="checkbox"/>
Scott Sherman	<input checked="" type="checkbox"/>	<input type="checkbox"/>	<input type="checkbox"/>	<input type="checkbox"/>
David Alvarez	<input checked="" type="checkbox"/>	<input type="checkbox"/>	<input type="checkbox"/>	<input type="checkbox"/>
Marti Emerald	<input checked="" type="checkbox"/>	<input type="checkbox"/>	<input type="checkbox"/>	<input type="checkbox"/>

Date of final passage JAN 28 2016.

(Please note: When a resolution is approved by the Mayor, the date of final passage is the date the approved resolution was returned to the Office of the City Clerk.)

AUTHENTICATED BY:

KEVIN L. FAULCONER
Mayor of The City of San Diego, California.

ELIZABETH S. MALAND
City Clerk of The City of San Diego, California.

(Seal)

By *Stacy Meady*, Deputy

Office of the City Clerk, San Diego, California

Resolution Number R- 310193