

5/24/2022 #333B

(R-2022-488)
COR. COPY

RESOLUTION NUMBER R- 314146

DATE OF FINAL PASSAGE MAY 24 2022

A RESOLUTION OF THE COUNCIL OF THE CITY OF SAN DIEGO VACATING CITY OF SAN DIEGO WATER EASEMENTS WHICH ARE ALL LYING WITHIN CITY OF CHULA VISTA TRACT NO. 19-03, IN THE CITY OF CHULA VISTA, COUNTY OF SAN DIEGO, STATE OF CALIFORNIA, ACCORDING TO MAP THEREOF NO. 16428, FILED IN THE RECORDER'S OFFICE OF SAID COUNTY ON NOVEMBER 3, 2020 OF OFFICIAL RECORDS.

WHEREAS, California Streets and Highways Code section 8320 *et seq.* and San Diego Municipal Code section 125.1010 *et seq.* provide a procedure for the vacation of public service easements by the City Council; and

WHEREAS, HomeFed Village 8, LLC, a Delaware limited liability company, filed an application to vacate water easements granted to the City of San Diego with an approximate total area of 16.47-acres. The water easements are located within the City of Chula Vista, Tract No. 19-03, in the City of Chula Vista, County of San Diego, State of California, according to Map thereof No. 16428, filed in the Recorder's Office of said County on November 3, 2020, of Official Records. Said water easements are all more particularly described in Exhibit 'A' and illustrated in Exhibit 'B,' both attached hereto and made part hereof; and

WHEREAS, Easement Vacation No. 2585990 is located on property owned by HomeFed Village 8, LLC, a Delaware limited liability company, Otay Affordable I V8, L.P. a California limited partnership, and AG Essential Housing CA 2, L.P., a Delaware limited partnership; and

WHEREAS, the City of San Diego and Otay Land Company, LLC (the developer of Village 8 West in Chula Vista) entered into a "Participation Agreement for the Design and Construction of the Otay 2nd Pipeline Relocation and Related Facilities" (Participation

Agreement), which was authorized for execution per San Diego Ordinance O-20464 (Mar. 11, 2015) (Ordinance O-20464), adopted by the City Council on February 24, 2015; and

WHEREAS, the Participation Agreement includes several transmission pipelines to be abandoned and relocated in phases, including the Otay 2nd Pipeline; and

WHEREAS, the Otay 2nd Pipeline has been abandoned and relocated with a new pipeline that has been constructed into new and existing City of Chula Vista right-of-way and is operational per the terms contained within the Participation Agreement; and

WHEREAS, pursuant to the abandonment and relocation of the new pipeline, and Participation Agreement, the applicant has requested the vacation of the City's water easements in return for providing consideration of fair market value; and

WHEREAS, adoption of this resolution approving Easement Vacation No. 2585990 also authorizes the Chief Financial Officer to accept and deposit Applicant's payment in the amount of \$1,315,470 for the removal of the City's easements into the Capital Outlay Water Revenue Fund 400004; and

WHEREAS, under San Diego Charter section 280(a)(2), this resolution is not subject to veto by the Mayor because this matter requires the City Council to act as a quasi-judicial body, a public hearing was required by law implicating due process rights of individuals affected by the decision, and the City Council was required by law to consider evidence at the hearing and to make legal findings based on the evidence presented; and

WHEREAS, the matter was set for public hearing on May 24, 2022, testimony having been heard, evidence having been submitted, and the City Council having fully considered the matter and being fully advised concerning the same; NOW, THEREFORE,

BE IT RESOLVED, by the Council of the City of San Diego, that with respect to Easement Vacation No. 2585990, the City Council finds that:

(a) There is no present or prospective public use for the easement, either for the facility or purpose for which it was originally acquired, or for any other public use of a like nature that can be anticipated.

The approximately 16.47-acres of City of San Diego water easements proposed to be vacated are located in the City of Chula Vista, located generally south of La Media Road and E Main Street in the Otay Ranch Community.

The City of San Diego acquired said easements at various times over the years for water transmission pipelines owned, operated, and maintained by the City of San Diego. The City of San Diego and Otay Land Company, LLC (the developer of Village 8 West in Chula Vista) entered into a "Participation Agreement for the Design and Construction of the Otay 2nd Pipeline Relocation and Related Facilities" (Participation Agreement) which was authorized for execution per San Diego Ordinance O-20464 (Mar. 11, 2015), adopted by the City Council on February 24, 2015. The Participation Agreement includes several transmission pipelines to be abandoned and relocated in phases in order to facilitate the development of Village 8 West (Cota Vera) Master Planned Community.

The Otay 2nd Pipeline has been abandoned and relocated to a new pipeline which has been constructed into new and existing City of Chula Vista rights-of-way and is operational per the terms of the Participation Agreement. As a result, the water easements over the abandoned Otay 2nd Pipelines are no longer needed. The Participation Agreement requires developers to relocate, as required, the Otay 2nd Pipeline. Once the new facilities are operationally accepted, the existing water facilities are to be abandoned. Now that the old Otay 2nd Pipeline has been

abandoned and relocated, there is no prospective public use for the water easements. The water easements create an encumbrance on the subject areas which currently prevents the development of the Village 8 West (Cota Vera) Master Planned Community within the City of Chula Vista. The elimination of the water easements will remove the encumbrance on the land and allow for future development. Therefore, there is no present or prospective public use for the easement, either for the facility or purpose for which it was originally acquired, or for any other public use of a like nature that can be anticipated.

(b) The public will benefit from the action through improved utilization of the land made available by the vacation.

The water transmission pipelines that the original easements were acquired for have been abandoned and a new pipeline has been constructed within the new and existing City of Chula Vista rights-of-way which will provide the public with a pipeline that will last 75 or more years. The water easements create an encumbrance on the subject areas which currently prevents the development of the Village 8 West (Cota Vera) Master Planned Community within the City of Chula Vista. The elimination of the water easements will remove the encumbrance on the land and allow for future development which will provide housing and other supportive development to the City of Chula Vista. In consideration for the vacation of the easements, the City is receiving fair market value in the amount of \$1,315,470. This will be deposited in the Capital Outlay Water Revenue Fund 400004. Therefore, the public will benefit from the action through improved utilization of the land made available by the vacation.

(c) The vacation is consistent with any applicable land use plan.

The water easements proposed to be vacated were granted to the City of San Diego but are all laying within the City of Chula Vista generally south of La Media Road and E Main Street in the Otay Ranch Community. The easement vacation is consistent with and is needed in order to facilitate the development of Village 8 West (Cota Vera) Master Planned Community which is located within the City of Chula Vista. The easement vacation is not located within any City of San Diego land use plan and it not within any officially recognized San Diego community planning group area. Therefore, the vacation is not subject to any applicable land use plan within the City of San Diego.

(d) The public facility or purpose for which the easement was originally acquired will not be detrimentally affected by the vacation or the purpose for which the easement was acquired no longer exists.

The approximately 16.47-acres of City of San Diego water easements were acquired at various times over the years for water transmission pipelines owned, operated, and maintained by the City of San Diego. The City of San Diego and Otay Land Company, LLC (the developer of Village 8 West in Chula Vista) entered into the Participation Agreement. The Participation Agreement includes several transmission pipelines including the Otay 2nd Pipeline to be abandoned and relocated in phases in order to facilitate the development of Village 8 West (Cota Vera) Master Planned Community.

The Otay 2nd Pipeline has been abandoned and relocated with a new pipeline that has been constructed into new and existing City of Chula Vista rights-of-way and is operational per the terms of the Participation Agreement. As a result, the purpose that the water easements were originally acquired no longer exists now that the old pipeline has been abandoned and relocated.

There are no public facilities that will be impacted by this sewer easement vacation. The water easements create an encumbrance on the subject areas which currently prevents the development of the Village 8 West (Cota Vera) Master Planned Community within the City of Chula Vista. The elimination of the water easements will remove the encumbrance on the land and allow for future development. Therefore, the public facility or purpose for which the easement was originally acquired will not be detrimentally affected by the vacation and the purpose for which the easement was acquired no longer exists.

BE IT FURTHER RESOLVED, that the Water Easement Vacation No. 2585990 particularly described in Exhibit "A" and illustrated in Exhibit "B", both attached hereto and made part hereof, is ordered vacated and the Chief Financial Officer is authorized to accept and deposit Applicant's payment in the amount of \$1,315,470 for the removal of the City's easements into the Capital Outlay Water Revenue Fund 400004.

BE IT FURTHER RESOLVED, that the Development Services Department shall record a certified copy of this resolution with attached exhibits, attested by the City Clerk under seal, in the Office of the County Recorder.

APPROVED: MARA W. ELLIOTT, City Attorney

By /s/ Lauren N. Hendrickson
Lauren N. Hendrickson
Deputy City Attorney

LNH:cm
March 30, 2022
May 23, 2022 COR. COPY
Or.Dept: DSD
Doc. No. 2932852_2

Attachments: EXHIBIT A – Legal Description
EXHIBIT B – Water Easements Vacation

EXHIBIT "A"
LEGAL DESCRIPTION
WATER EASEMENTS VACATION

PARCELS A-1, A-2, AND A-3

ALL OF THAT CERTAIN WATER PIPELINE EASEMENT GRANTED TO THE CITY OF SAN DIEGO PER DOCUMENT RECORDED APRIL 17, 1930 IN BOOK 1762, PAGE 207, OF DEEDS, WITHIN CITY OF CHULA VISTA TRACT NO. 19-03 OTAY RANCH VILLAGE 8 WEST 'A' MAP, IN THE CITY OF CHULA VISTA, COUNTY OF SAN DIEGO, STATE OF CALIFORNIA, ACCORDING TO MAP THEREOF NO. 16428 FILED IN THE OFFICE OF THE COUNTY RECORDER OF SAN DIEGO COUNTY NOVEMBER 3, 2020.

CONTAINING A TOTAL AREA OF 4.960 ACRES, MORE OR LESS.

PARCEL B

ALL OF THAT CERTAIN WATER PIPELINE EASEMENT RESERVED BY THE CITY OF SAN DIEGO AS SHOWN ON CITY DRAWING NO. 37330-2-B, LABELED AS PARCEL "A" AND DESCRIBED AS PARCEL "A" OF PORTION 1 IN GRANT DEED RECORDED AUGUST 16, 2013 AS INSTRUMENT NO. 2013-0516511, OF OFFICIAL RECORDS, WITHIN CITY OF CHULA VISTA TRACT NO. 19-03 OTAY RANCH VILLAGE 8 WEST 'A' MAP, IN THE CITY OF CHULA VISTA, COUNTY OF SAN DIEGO, STATE OF CALIFORNIA, ACCORDING TO MAP THEREOF NO. 16428 FILED IN THE OFFICE OF THE COUNTY RECORDER OF SAN DIEGO COUNTY NOVEMBER 3, 2020.

CONTAINING 3.703 ACRES, MORE OR LESS.

PARCEL C

ALL OF THAT CERTAIN WATER PIPELINE EASEMENT RESERVED BY THE CITY OF SAN DIEGO AS SHOWN ON CITY DRAWING NO. 37330-3-B, LABELED AS PARCEL "B" AND DESCRIBED AS PARCEL "B" OF PORTION 1 IN GRANT DEED RECORDED AUGUST 16, 2013 AS INSTRUMENT NO. 2013-0516511, OF OFFICIAL RECORDS, WITHIN CITY OF CHULA VISTA TRACT NO. 19-03 OTAY RANCH VILLAGE 8 WEST 'A' MAP, IN THE CITY OF CHULA VISTA, COUNTY OF SAN DIEGO, STATE OF CALIFORNIA, ACCORDING TO MAP

THEREOF NO. 16428 FILED IN THE OFFICE OF THE COUNTY RECORDER OF SAN DIEGO COUNTY NOVEMBER 3, 2020.

CONTAINING 3.505 ACRES, MORE OR LESS.

PARCEL D

ALL OF THAT CERTAIN WATER PIPELINE EASEMENT RESERVED BY THE CITY OF SAN DIEGO AS SHOWN ON CITY DRAWING NO. 40592-3-B AND DESCRIBED IN GRANT DEED RECORDED APRIL 9, 2018 AS INSTRUMENT NO. 2018-0139481, OF OFFICIAL RECORDS, WITHIN CITY OF CHULA VISTA TRACT NO. 19-03 OTAY RANCH VILLAGE 8 WEST 'A' MAP, IN THE CITY OF CHULA VISTA, COUNTY OF SAN DIEGO, STATE OF CALIFORNIA, ACCORDING TO MAP THEREOF NO. 16428 FILED IN THE OFFICE OF THE COUNTY RECORDER OF SAN DIEGO COUNTY NOVEMBER 3, 2020.

CONTAINING 2.699 ACRES, MORE OR LESS.

PARCEL E

THAT PORTION OF THAT CERTAIN WATER EASEMENT GRANTED TO THE CITY OF SAN DIEGO PER GRANT OF EASEMENT RECORDED NOVEMBER 27, 1963 AS FILE/PAGE NO. 211639, OF OFFICIAL RECORDS, WITHIN LOTS 19, 22, AND I OF CITY OF CHULA VISTA TRACT NO. 19-03.OTAY RANCH VILLAGE 8 WEST 'A' MAP, IN THE CITY OF CHULA VISTA, COUNTY OF SAN DIEGO, STATE OF CALIFORNIA, ACCORDING TO MAP THEREOF NO. 16428 FILED IN THE OFFICE OF THE COUNTY RECORDER OF SAN DIEGO COUNTY NOVEMBER 3, 2020.

CONTAINING 0.339 ACRES, MORE OR LESS.


PARCEL F

THAT PORTION OF THAT CERTAIN WATER EASEMENT TO THE CITY OF SAN DIEGO DESCRIBED AS PARCEL D OF "OTAY LAND COMPANY, LLC, A DELAWARE LIMITED LIABILITY COMPANY WATER EASEMENT" PER STIPULATED JUDGMENT RECORDED AUGUST 20, 2003 AS DOC. NO. 2003-1015277 AND FINAL ORDER OF CONDEMNATION RECORDED NOVEMBER 5, 2003 AS DOC. NO. 2003-1340607, BOTH OF OFFICIAL RECORDS, WITHIN LOTS 19, 22, AND I OF CITY OF CHULA VISTA TRACT NO. 19-03 OTAY


RANCH VILLAGE 8 WEST 'A' MAP, IN THE CITY OF CHULA VISTA, COUNTY OF SAN DIEGO, STATE OF CALIFORNIA, ACCORDING TO MAP THEREOF NO. 16428 FILED IN THE OFFICE OF THE COUNTY RECORDER OF SAN DIEGO COUNTY NOVEMBER 3, 2020.

CONTAINING 1.267 ACRES, MORE OR LESS.

ATTACHED HERETO IS A DRAWING NO. 42515-B LABELED EXHIBIT "B" AND BY THIS REFERENCE MADE A PART HEREOF.




DOUGLAS B. STROUP P.L.S. 8553
HUNSAKER & ASSOCIATES SAN DIEGO, INC.
:ML M:\2395\004\Legal Description\A47 V8W City SD Esmt vacation.docx





PTS NO. 690051
DWG NO. 42515-B


EXHIBIT "B"


EASEMENT LEGEND (VACATED)


 PARCELS A-1, A-2, AND A-3 (VILLAGE 8 WEST) PORTION OF WATER PIPELINE EASEMENT GRANTED TO THE CITY OF SAN DIEGO REC. 4/17/1930 IN BOOK 1762 PAGE 207, OF DEEDS, VACATED. AREA = 4.960 AC., MORE OR LESS

 PARCEL B (VILLAGE 8 WEST) ALL OF WATER PIPELINE EASEMENT RESERVED BY THE CITY OF SAN DIEGO SHOWN AND DESCRIBED AS PORTION 1 PARCEL "A" IN GRANT DEED REC. 8/16/2013 AS INSTRUMENT NO. 2013-0516511, O.R., VACATED. AREA = 3.703 AC., MORE OR LESS

 PARCEL C (VILLAGE 8 WEST) ALL OF WATER PIPELINE EASEMENT RESERVED BY THE CITY OF SAN DIEGO SHOWN AND DESCRIBED AS PORTION 1 PARCEL "B" IN GRANT DEED REC. 8/16/2013 AS INSTRUMENT NO. 2013-0516511, O.R., VACATED. AREA = 3.505 AC., MORE OR LESS

 PARCEL D (VILLAGE 8 WEST) ALL OF WATER PIPELINE EASEMENT RESERVED BY THE CITY OF SAN DIEGO IN GRANT DEED REC. 4/9/2018 AS INSTRUMENT NO. 2018-0139481, O.R., VACATED. AREA = 2.699 AC., MORE OR LESS

 PARCEL E (VILLAGE 8 WEST) PORTION OF WATER EASEMENT GRANTED TO CITY OF SAN DIEGO REC. 11/27/1963 AS FILE NO. 211639, O.R., VACATED. AREA = 0.339 AC., MORE OR LESS

 PARCEL F (VILLAGE 8 WEST) PORTION OF WATER EASEMENT TO THE CITY OF SAN DIEGO DESCRIBED AS PARCEL D OF "OTAY LAND COMPANY, LLC, A DELAWARE LIMITED LIABILITY COMPANY WATER EASEMENT" PER STIPULATED JUDGMENT REC. 8/20/2003 AS DOC. NO. 2003-1015277 AND FINAL ORDER OF CONDEMNATION REC. 11/5/2003 AS DOC. NO. 2003-1340607, BOTH O.R., VACATED. AREA = 1.267 AC., MORE OR LESS

EASEMENT/FEE LEGEND (TO REMAIN)

- (A) I.O.D. OF FEE INTEREST TO CITY OF CHULA VISTA FOR PUBLIC PARK PURPOSES OFFERED AND REJECTED PER MAP 1642B.
- (B) PORTION OF WATER EASEMENT GRANTED TO CITY OF SAN DIEGO REC. 11/27/1963 AS FILE NO. 211639, O.R., TO REMAIN.
- (C) PORTION OF WATER EASEMENT TO THE CITY OF SAN DIEGO DESCRIBED AS PARCEL D OF "OTAY LAND COMPANY, LLC, A DELAWARE LIMITED LIABILITY COMPANY WATER EASEMENT" PER STIPULATED JUDGMENT REC. 8/20/2003 AS DOC. NO. 2003-1015277 AND FINAL ORDER OF CONDEMNATION REC. 11/5/2003 AS DOC. NO. 2003-1340607, BOTH O.R., TO REMAIN.
- (D) 25' WIDE GENERAL UTILITY EASEMENT GRANTED TO THE CITY OF CHULA VISTA PER MAP 1642B.
- (E) PUBLIC ACCESS EASEMENT GRANTED TO THE CITY OF CHULA VISTA PER MAP 1642B.
- (F) WATER EASEMENT FOR GENERAL UTILITY AND ACCESS PURPOSES GRANTED TO OTAY WATER DISTRICT PER MAP 1642B.

ASSESSOR'S PARCEL NO.S

644-071-03, 10, 11, 12, 21, 22, 23, 24, & 25
644-072-01, 03, 08, 09, 10, 11, 15, 21, 22, 23, 24, & 25

LINE TYPE LEGEND

- INDICATES BOUNDARY OF VACATED EASEMENTS
- INDICATES RIGHT OF WAY LINE
- INDICATES LOT LINE MAP 1642B
- INDICATES EASEMENT LINE
- INDICATES CENTERLINE
- INDICATES REFERENCE TIE LINE

BASIS OF BEARINGS

THE BASIS OF BEARINGS FOR THIS DRAWING IS THE WESTERLY LINE OF LOT 17 OF CITY OF CHULA VISTA TRACT NO. 19-03 OTAY RANCH VILLAGE 8 WEST "A" MAP, MAP NO. 1642B, FILED 11/3/2020. I.e. S19°03'43"E

REFERENCES

MAP NO. 1642B	DWG NO. 20239-D	WD-115
DWG NO. 9029W	DWG NO. 29382-D	37330-B
DWG NO. 9774-D	DWG NO. 30569-D	37331-B
DWG NO. 11904-D	DWG NO. 37708-D	40592-B

NON-PLOTTABLE EASEMENTS (TO REMAIN):

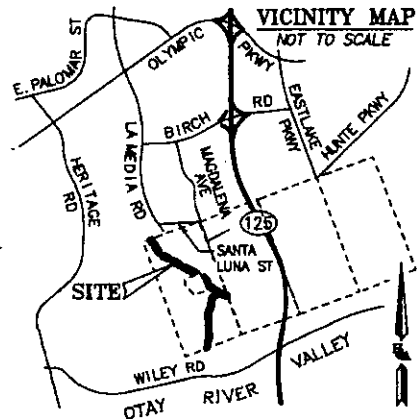
THE FOLLOWING EASEMENTS HAVE NO SPECIFIC LOCATION SET FORTH IN DOCUMENT AND ARE NOT PLOTTED HEREON:

EASEMENTS FOR INGRESS AND EGRESS TO THE CITY OF SAN DIEGO REC. 8/22/1972 AS INSTRUMENT NO. 222267 AND JANUARY 9, 2009 AS INSTRUMENT NO. 2009-0010329, O.R.

EASEMENT TO OTAY LAND COMPANY FOR VARIOUS PURPOSES REC. 10/29/2018 AS INSTRUMENT NO. 2018-0450260, O.R.


EASEMENT FOR FLUMES, CANALS, OR AQUEDUCTS TO KIMBALL BROTHERS WATER COMPANY REC. 10/14/1869 IN BOOK 7, PAGE 124 OF DEEDS.

EASEMENT FOR INGRESS AND EGRESS TO CITY OF SAN DIEGO REC. 8/22/1972 AS INSTRUMENT NO. 222267, O.R.



MAP PREPARED BY:

HUNSAKER & ASSOCIATES SAN DIEGO, INC.
9707 WAPLES STREET
SAN DIEGO, CA 92121


DOUGLAS B. STROUP L.S. 8553
R:\1804\Map\Exam\Vacation\OP Water Exam Vaco SH1 01 2021-11-09 08:50:58



RESOLUTION NO. _____

ADOPTED: _____

DOCUMENT NO. _____

RECORDED: _____

WATER EASEMENTS VACATION

OVER PORTIONS OF LOTS 3, 10, 11, 12, 17, 18, 22, 29, 30, A, B, C, D, E, I, AND N OF MAP NO. 1642B AND MAIN STREET WEST, MAIN STREET EAST, CALLE ESCUELA, LA MEDIA PARKWAY SOUTH, LA MEDIA PARKWAY NORTH, AND AVENIDA CAPRISE AS DEDICATED FOR PUBLIC USE PER SAID MAP



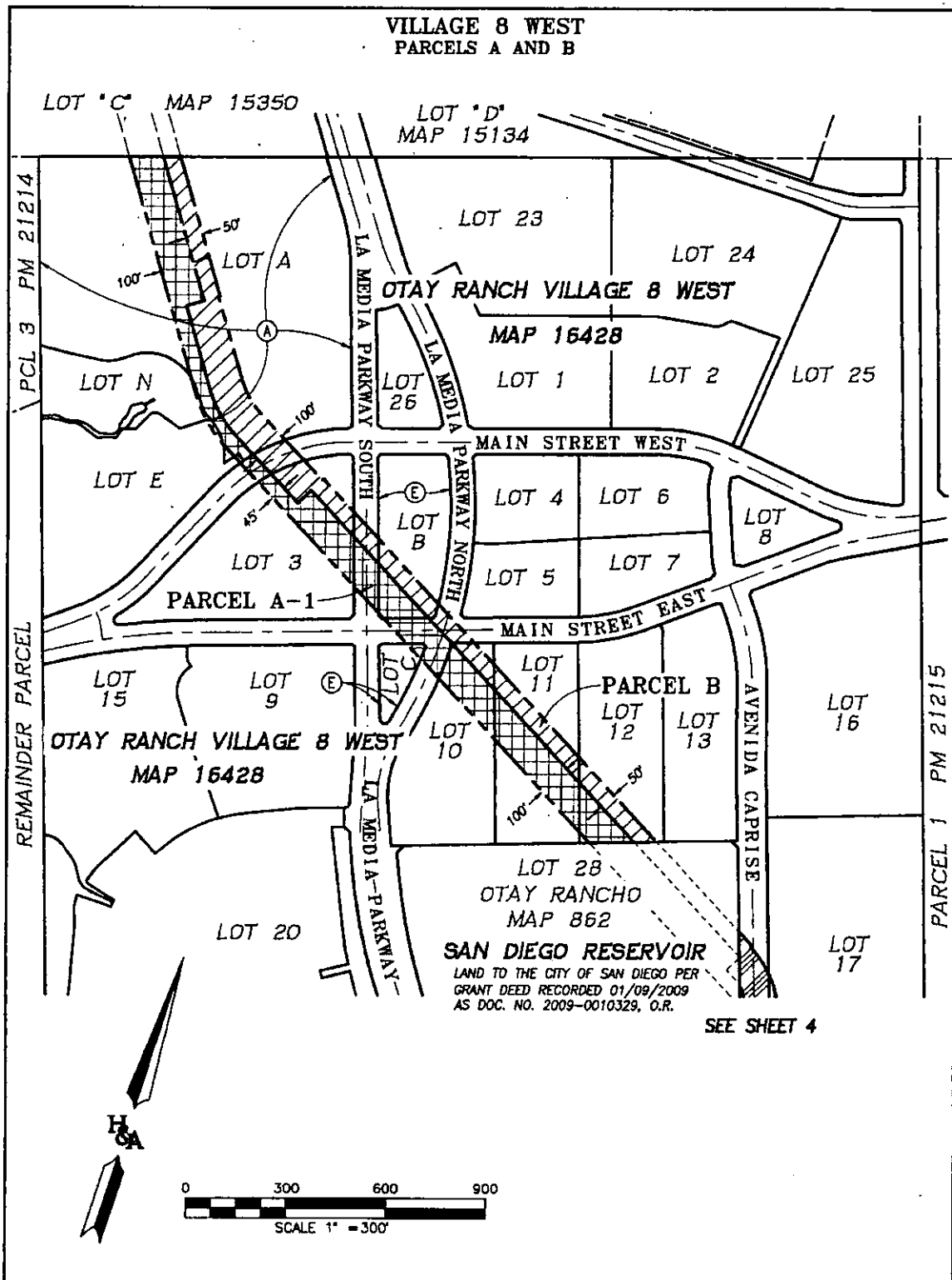
DESCRIPTION	BY	APPROVED	DATE	FILED	CITY OF SAN DIEGO, CALIFORNIA SHEET 1 OF 3 SHEETS	PTS NO. 690051
ORIGINAL	H&A					LO. NO. N/A
					 FOR CITY LAND SURVEYOR	1800-6337 OCS B3 COORDINATES
					 DATE	160-1777 RAD 27 COORDINATES
					STATUS	42515-1-B

EXHIBIT "B"

VILLAGE 8 WEST
PARCELS A AND B



SEE SHEET 4

WATER EASEMENTS VACATION

OVER PORTIONS OF LOTS 3, 10, 11, 12, 17, 19, 22, 29, 30, A, B, C, D, E, I, AND N OF MAP NO. 16428 AND MAIN STREET WEST, MAIN STREET EAST, CALLE ESCUELA, LA MEDIA PARKWAY SOUTH, LA MEDIA PARKWAY NORTH, AND AVENIDA CAPRISE AS DEDICATED FOR PUBLIC USE PER SAID MAP

DESCRIPTION	BY	APPROVED	DATE	FILED	CITY OF SAN DIEGO, CALIFORNIA	
ORIGINAL	H&A				SHEET 3 OF 5 SHEETS	PTS. NO. 690051 L.O. NO. N/A
					<i>T. L. O. 2012</i> FOR CITY LAND SURVEYOR	<i>2/1/2012</i> DATE
						1800-6337 CCS 83 COORDINATES
						160-1777 MAD 27 COORDINATES
						42515-3-B
					STATUS	

Passed by the Council of The City of San Diego on MAY 24 2022, by the following vote:

Councilmembers	Yeas	Nays	Not Present	Recused
Joe LaCava	<input checked="" type="checkbox"/>	<input type="checkbox"/>	<input type="checkbox"/>	<input type="checkbox"/>
Jennifer Campbell	<input checked="" type="checkbox"/>	<input type="checkbox"/>	<input type="checkbox"/>	<input type="checkbox"/>
Stephen Whitburn	<input checked="" type="checkbox"/>	<input type="checkbox"/>	<input type="checkbox"/>	<input type="checkbox"/>
Monica Montgomery Steppe	<input checked="" type="checkbox"/>	<input type="checkbox"/>	<input type="checkbox"/>	<input type="checkbox"/>
Marni von Wilpert	<input checked="" type="checkbox"/>	<input type="checkbox"/>	<input type="checkbox"/>	<input type="checkbox"/>
Chris Cate	<input checked="" type="checkbox"/>	<input type="checkbox"/>	<input type="checkbox"/>	<input type="checkbox"/>
Raul A. Campillo	<input checked="" type="checkbox"/>	<input type="checkbox"/>	<input type="checkbox"/>	<input type="checkbox"/>
Vivian Moreno	<input checked="" type="checkbox"/>	<input type="checkbox"/>	<input type="checkbox"/>	<input type="checkbox"/>
Sean Elo-Rivera	<input checked="" type="checkbox"/>	<input type="checkbox"/>	<input type="checkbox"/>	<input type="checkbox"/>

Date of final passage MAY 24 2022.

(Please note: When a resolution is approved by the Mayor, the date of final passage is the date the approved resolution was returned to the Office of the City Clerk.)

AUTHENTICATED BY:

TODD GLORIA
Mayor of The City of San Diego, California.

(Seal)

ELIZABETH S. MALAND
City Clerk of The City of San Diego, California.

By , Deputy

Office of the City Clerk, San Diego, California

Resolution Number R- 314146