CITY OF SAN DIEGO
PUBLIC UTILITIES DEPARTMENT





Recycled Water Master Plan

Developed in Conjunction with the Recycled Water Study

FINAL

August 2011

RECYCLED WATER STUDY
BROWN AND CALDWELL | B&V • CDM

This Page Intentionally Left Blank

TABLE OF CONTENTS

LIST OF FIGURES IV

LIST OF TABLES V

LIST OF ACRONYMS VI

1. PURPOSE AND BACKGROUND 1-1
1.1 Purpose of 2010 Recycled Water Master Plan Update 1-1
1.2 History of Water Reuse Program 1-2
1.2.1 Recycled Water as a Local Water Supply Resource 1-3
1.2.2 Recycled Water and Wastewater Management 1-4
1.3 Overview of Recycled Water Study 1-5
1.3.1 Recycled Water Study Project Components 1-5
1.3.1.1 Technical Memorandum Overview 1-6
1.3.1.2 Study Stakeholders 1-6
1.3.1.3 Communication with Stakeholders 1-6
1.3.2 Related Studies 1-7

2. BASELINE RECYCLED WATER SYSTEM 2-1
2.1 Northern Service Area 2-1
2.1.1 Existing Northern Service Area Recycled Water Customers 2-1
2.1.2 Northern Service Area Expansions (Planned by 2015) 2-6
2.2 Southern Service Area 2-9
2.2.1 Existing Southern Service Area Recycled Water Customers 2-9
2.2.2 Southern Service Area Expansions (Planned By 2015/2026) 2-9
2.3 Summary of Baseline Recycled Water System 2-10

3. RECYCLED WATER SUPPLY 3-1
3.1 Existing Supply Facilities 3-1
3.1.1 North City Water Reclamation Plant 3-2
3.1.1.1 NCWRP Current Supply 3-3
3.1.1.2 NCWRP Projected Supply 3-4
3.1.1.3 NCWRP Water Quality 3-5
3.1.2 South Bay Water Reclamation Plant 3-6
3.1.2.1 SBWRP Current Supply 3-7
3.1.2.2 SBWRP Projected Supply 3-9
3.1.2.3 SBWRP Water Quality 3-9
3.2 Potential New or Expanded Supply 3-10
3.2.1 New Satellite Plants 3-10
3.2.2 SBWRP Potential Expanded Flows 3-11
3.3 Tributary Protection Measures 3-13

This document was prepared solely for City of San Diego, Public Utilities Department (PUD) in accordance with professional standards at the time the services were performed and in accordance with the contract between City of San Diego, PUD and Brown and Caldwell dated July 21, 2009. This document is governed by the specific scope of work authorized by City of San Diego, PUD; it is not intended to be relied upon by any other party except for regulatory authorities contemplated by the scope of work. We have relied on information or instructions provided by City of San Diego, PUD and other parties and, unless otherwise expressly indicated, have made no independent investigation as to the validity, completeness, or accuracy of such information.

4. INITIAL MARKET ASSESSMENT 4-1
4.1 Market Assessment Approach 4-1
4.2 Previous Market Analysis 4-5
4.3 Sources of Information to Identify New Customers 4-5
4.3.1 Potable Water Customer Database 4-6
4.3.2 Wastewater Database for Cooling Tower Identification 4-7
4.3.3 Market Assessment Survey 4-7
4.3.4 Participating Agency Surveys 4-8
4.4 Initial Market Assessment 4-10
4.4.1 Identification Of Recycled Water Customers 4-10
4.4.1.1 Irrigation Only 4-10
4.4.1.2 Cooling Towers 4-12
4.4.1.2.1 Background Information 4-12
4.4.1.2.2 Identification of Cooling Towers 4-14
4.4.1.3 Other Uses 4-15
4.4.1.3.1 Car Washes 4-16
4.4.1.3.2 Commercial Laundries 4-16
4.4.1.4 Water Purveyors within Participating Agencies' Jurisdictions (Wholesale) 4-16
4.4.2 Initial Market Assessment Results (Step 1) 4-17
4.4.2.1 Summary Tables 4-18
4.4.2.2 Maps 4-20
4.4.2.2.1 Location and Demand Map 4-20
4.4.2.2.2 Recycled Water Density Map 4-20
4.5 Non-potable Reuse Demand Focus Areas 4-24
4.6 Summary 4-28

5. DISTRIBUTION EXPANSION OPPORTUNITIES AND REFINED MARKET ASSESSMENT 5-1
5.1 Non-potable Reuse Distribution Layout Concepts 5-1
5.1.1 Methodology 5-1
5.1.2 Supply Scenarios and Layout Concepts 5-1
5.2 Refined Market Assessment 5-7
5.2.1 Probability of Connection Factors 5-7
5.2.2 Results of Refined Market Assessment 5-10
5.3 Distribution Facility Requirements for Non-potable Reuse Concepts 5-11
5.3.1 Distribution Facility Sizing Criteria 5-11
5.3.2 Distribution Facility Requirements 5-12
5.3.2.1 Infill 5-12
5.3.2.2 Rancho Bernardo/I-15 Coridor 5-13
5.3.2.3 Carmel Valley West 5-13
5.3.2.4 Kearny Mesa 5-13
5.3.2.5 Mira Mesa 5-13
5.3.2.6 Mission Valley/Bay 5-13

Use of contents on this sheet is subject to the limitations specified at the beginning of this document.

5.3.2.7 Balboa Park/Central San Diego 5-13
5.4 Supply Facility Requirements for Non-potable Reuse Concepts 5-17
5.5 Preliminary Costs 5-19
5.6 Summary 5-20

6. IMPLEMENTATION PLAN 6-1

7. REFERENCES 7-1

APPENDICES

APPENDIX A: PREVIOUS NON-POTABLE REUSE MARKET ASSESSMENT STUDIES

APPENDIX B: POTABLE WATER CUSTOMER DATABASE RATE CODES AND PREMISE CODES

APPENDIX C: MARKET ASSESSMENT SURVEY: TOP 50 POTABLE WATER USERS IN COMMERCIAL, INDUSTRIAL, GOVERNMENT

APPENDIX D: MARKET ASSESSMENT SURVEY RESULTS

APPENDIX E: WATER PURVEYOR SURVEY SAMPLE

APPENDIX F: WATER PURVEYOR SURVEY RESULTS

APPENDIX G: POTENTIAL RECYCLED WATER CUSTOMERS: IRRIGATION ONLY

APPENDIX H: POTENTIAL RECYCLED WATER CUSTOMERS: COOLING TOWERS

APPENDIX I: REFINED MARKET ASSESSMENT DETAILS

APPENDIX J: COST DETAILS

Use of contents on this sheet is subject to the limitations specified at the beginning of this document.

LIST OF FIGURES

Figure 1-1 Non-potable Reuse Decision Tree 1-1
Figure 2-1 Baseline Recycled Water System and Customers 2-3
Figure 2-2 Historical NCWRP Beneficial Recycled Water Use (CY 1998-2010) 2-5
Figure 3-1 Metropolitan Sewerage System Schematic 3-15
Figure 3-2 NCWRP Process Schematic 3-2
Figure 3-3 NCWRP Average Daily Influent Flow 2003-2009 3-3
Figure 3-4 Midpoint Between AADDWF and Reduced AADDWF 3-5
Figure 3-5 NCWRP Effluent TDS Concentration 2004-2009 3-6
Figure 3-6 SBWRP Process Schematic 3-7
Figure 3-7 SBWRP Average Daily Influent Flow 2003-2009 3-8
Figure 3-8 SBWRP Effluent TDS Concentration 2007-2009 3-9
Figure 3-9 Schematic of the Metropolitan Sewerage System's South Area Trunk Sewers 3-12
Figure 4-1 NPR Market Assessment Process 4-3
Figure 4-2 City of San Diego Historical Potable Water Sales 4-7
Figure 4-3 Recirculating Non-contact Cooling Tower Process Diagram 4-13
Figure 4-4 Potential Future Recycled Water Demands 4-21
Figure 4-5 Representation of Density Function and Sample Equation 4-23
Figure 4-6 Density Map Color Scale 4-23
Figure 4-7 Potential Recycled Water Demand Density Map and Subareas 4-25
Figure 4-8 Conceptual Sources and Sinks Diagram 4-27
Figure 5-1 NCWRP Proposed Recycled Water Distribution Map 5-3
Figure 5-2 Satellite Plant Proposed Recycled Water Distribution Map 5-5
Figure 5-3 Future Retail Demands Assessment Process 5-7
Figure 5-4 Probability of Connection 5-9
Figure 6-1 Non-potable Reuse Decision Tree 6-1
Figure 6-2 Non-potable Reuse Implementation Plan 6-2

Use of contents on this sheet is subject to the limitations specified at the beginning of this document.

LIST OF TABLES

Table 2-1 Top 10 Retail Recycled Water Customers CY 2010 2-5
Table 2-2 Existing Cooling Towers with Recycled Water Connection 2-6
Table 2-3 Additional Recycled Water Pipelines by 2015 2-7
Table 2-4 Planned NSA Recycled Water Customers by 2015 2-8
Table 2-5 Summary of Baseline Recycled Water Customers and Pipelines 2-10
Table 2-6 Summary of Baseline Recycled Water Demands by 2015/2026 (Annual Average) 2-11
Table 3-1 NCWRP Capacity and Recent Flow Summary 3-3
Table 3-2 Range of NCWRP Average Daily Flows from 2003 to 2009 3-4
Table 3-3 Projected 2035 NCWRP Recycled Water Production 3-5
Table 3-4 SBWRP Capacity and Flow Summary 3-8
Table 3-5 Range of SBWRP Average Daily Flows 2003-2009 3-8
Table 3-6 Projected 2035 SBWRP Recycled Water Production 3-9
Table 3-7 Proposed Satellite Treatment Plant Projected Capacities 3-10
Table 3-8 Projected 2035 SBWRP Recycled Water Production with Additional Wastewater Flow Diversions 3-11
Table 4-1 Previous Market Analyses 4-5
Table 4-2 PAs and Associated Water Agencies 4-9
Table 4-3 Participating Agency Survey Results 4-10
Table 4-4 Summary of Irrigation-Only Meters Identified for Potential Conversion to Recycled Water 4-12
Table 4-5 Water Quality Parameters of Concern for Cooling Towers Using Recycled Water 4-13
Table 4-6 Summary of Cooling Towers Identified for Potential Conversion to Recycled Water 4-15
Table 4-7 Otay Water District Demands Beyond Baseline (2026) 4-17
Table 4-8 Summary of Potential New Non-potable Reuse Demand in the Northern Service Area 4-18
Table 4-9 Summary of Potential New Non-potable Reuse Demand in the Southern Service Area 4-19
Table 4-10 Wholesale Demands and Focus Areas 4-27
Table 5-1 Probability of Connection 5-8
Table 5-2 Elements Impacting Future Non-potable Demands 5-9
Table 5-3 Summary of Potential Non-potable Demands by Focus Area Supply from NCWRP 5-10
Table 5-4 Summary of Potential Non-potable Demands by Focus Area Supply from New Satellite Plants 5-10
Table 5-5 Non-potable Reuse Distribution System Facility Sizing Criteria and Assumptions 5-12
Table 5-6 Summary of Non-potable Reuse Demands and Distribution Facility Requirements under each Source Scenario 5-15
Table 5-7 Comparison of Supply with 2035 Potential Non-Potable Reuse Peak Demand 5-18
Table 5-8 Summary of Preliminary Costs of All Non-potable Reuse Concepts 5-19

Use of contents on this sheet is subject to the limitations specified at the beginning of this document.

LIST OF ACRONYMS

AADDWF	annual average daily dry weather flow
AADF	average annual daily flow
AF	acre-feet
AFY	acre feet per year
BOD	biochemical oxygen demand
CalTrans	California Department of Transportation
CEC	Constituents of Emerging Concern
CIP	Capital Improvements Plan
CIS	Customer Information System
City	City of San Diego
CWA	Clean Water Act
CY	Calendar Year
EDR	electrodialysis reversal
USEPA	United States Environmental Protection Agency
ft	Feet
FY	fiscal year
GAPS	Grove Avenue Pump Station
GIS	geographic information system
gpm	gallons per minute
HVAC	heating, ventilating, air conditioning
HOA	Homeowner association
IDs	identification numbers
I/I	inflow and infiltration
IBWC	International Boundary and Water Commission
IPR	Indirect Potable Reuse
IROC	Independent Rates Oversight Committee
IWCP	Industrial Wastewater Control Program
MADs	Maintenance Assessment Districts
MBC	Metropolitan Biosolids Center
MBR	membrane bioreactor
MDD	maximum day demands
Metro JPA	Metro Wastewater Joint Power Authority
Metro System	Metropolitan Wastewater System
mg	million gallons
mgd	million gallons per day
NCWRP	North City Water Reclamation Plant
NPDES	National Pollutant Discharge Elimination System
NPR	non-potable reuse

Use of contents on this sheet is subject to the limitations specified at the beginning of this document.

NSA	North Service Area
O&M	operations and maintenance
OMWD	Olivenhain Municipal Water District
OPRA	Ocean Pollution Reduction Act
OWD	Otay Water District
PA	Participating Agency
PF	peaking factor
PLWTP	Point Loma Wastewater Treatment Plant
Poway	City of Poway
PQPS	Penasquitos Pump Station
PS	Pump Station
psi	pounds per square inch
PWC	Potable Water Customer
RCTS	Rose Canyon Trunk Sewer
RFC	Raftelis Financial Consultants
RO	reverse osmosis
RW	Recycled Water
RWCWRF	Ralph W. Chapman Water Recycling Facility
RWMP	Recycled Water Master Plan
RWQCB	Regional Water Quality Control Board
SANDAG	San Diego Association of Governments
SBOO	South Bay Ocean Outfall
SBWRP	South Bay Water Reclamation Plant
SDCWA	San Diego County Water Authority
SDG&E	San Diego Gas and Electric
SFID	Santa Fe Irrigation District
SMI	South Metro Interceptor
SPSA	San Pasqual Service Area
SSA	South Service Area
Study	Recycled Water Study
SV	Spring Valley
SWRCB	California State Water Resources Control Board
TAC	Technical Advisory Committee
TDS	Total Dissolved Solids
TM	Technical Memorandum
TSS	total suspended solids
UGRs	unit generation rates
USEPA	U.S. Environmental Protection Agency
UWMP	Urban Water Management Plan

Use of contents on this sheet is subject to the limitations specified at the beginning of this document.

This page intentionaly left blank.

Use of contents on this sheet is subject to the limitations specified at the beginning of this document.

SECTION 1
PURPOSE AND BACKGROUND

1.1 Purpose of 2010 Recycled Water Master Plan Update

Per San Diego Municipal Code (Chapter 6, Article 4, Division 8), the City shall prepare and adopt a Recycled Water Master Plan (RWMP) to define, encourage, and develop the use of reclaimed water within its boundaries. The RWMP shall be updated every five years. The last update was completed in 2005 (Recycled Water Master Plan Update 2005). This 2010 RWMP Update is completed in conjunction with the ongoing City of San Diego (City) Recycled Water Study.

The Recycled Water Study (scheduled to be complete by Fall 2011) will provide recommendations for future water reuse projects that offload PLWTP and maximize recycling. The Recycled Water Study recommendations will likely include a blend of non-potable reuse and indirect potable reuse (IPR) projects. However, the ability and intent to implement indirect potable reuse projects will not be fully determined until the City's Water Purification Demonstration Project (Demonstration Project) is complete in 2012. Therefore, the Demonstration Project is an important project in relation to the region's future approaches to reuse.

The purpose of this 2010 RWMP Update is to evaluate opportunities to maximize non-potable reuse if IPR projects are not pursued. This 2010 RWMP Update describes the existing non-potable system and near-term expansions (through 2015), and identifies potential long-term non-potable reuse expansion concepts. Implementation of future non-potable reuse concepts beyond already planned expansions through 2015 is pending the findings of the Demonstration Project as summarized on Figure 1-1 (see Section 6 for further discussion).

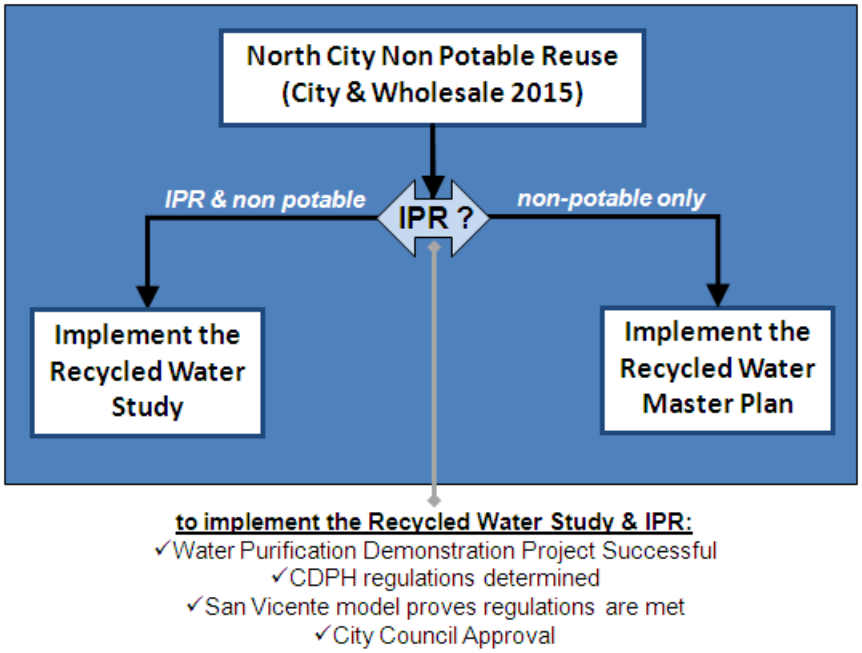

Figure 1-1. Non-potable Reuse Decision Tree.
The Demonstration Project, San Vicente reservoir modeling, State regulations and Council approval are key steps in determining the approach taken to develop recycled water projects in the future

Use of contents on this sheet is subject to the limitations specified at the beginning of this document.

The 2010 RWMP Update is organized into the following sections:

- Section 1 – Purpose and Background
- Section 2 – Baseline Recycled Water System
- Section 3 – Recycled Water Supply
- Section 4 – Initial Market Assessment
- Section 5 – Distribution Expansion Opportunities and Refined Market Assessment
- Section 6 – Implementation Plan
- Section 7 – References

This section presents background information on the history of the water reuse program (including the need for a local supply resource and wastewater management), and the Recycled Water Study currently in development.

1.2 History of Water Reuse Program

The City has been a pioneer in the field of water recycling. In 1981, the 25,000-gallon per day Aqua I pilot aquaculture plant began operation in Mission Valley with the water produced used to irrigate a sod farm adjacent to Jack Murphy Stadium (now Qualcomm Stadium). In 1984, the Aqua II Water Reclamation Facility, a second, larger pilot research installation, began treating 180,000 gallons per day of wastewater. This water was sold to the California Department of Transportation (CalTrans) for use in irrigating freeway landscaping beginning in 1987. In 1991, the Aqua III Water Reclamation Facility and Aqua 2000 Research Center were located in the San Pasqual Valley, north of the community of Rancho Bernardo, where the Aqua III plant continued to use aquaculture treatment to reclaim wastewater. This facility had the capacity to treat 1 million gallons per day (mgd) for agricultural use and irrigation. The Research Center continued to study the concept of advanced water treatment and potable reuse using a variety of treatment methods until 2001 when the project was discontinued.

In 1997, the North City Water Reclamation Plant (NCWRP) was completed, and the City has been delivering recycled water to customers for irrigation and industrial use on a larger scale. In 2002, the South Bay Water Reclamation Plant (SBWRP) was completed, and in July 2006 began delivery of recycled water to the International Boundary and Water Commission (IBWC), followed by Otay Water District and CalTrans at later dates. The amount of water reused has reached the current total of approximately 10.9 mgd (annual average for 2009 and 2010) to retail customers within the City's service area, as well as outside agencies (or wholesale customers).

The City has made significant progress in expanding recycled water use based on the framework outlined in previous planning efforts. Key planning studies that have guided recycled water system expansions include the *2000 Updated Water Reclamation Master Plan (Northern and Central Service Areas), 2005 Recycled Water Master Plan Update, 2005 South Bay Recycled Water Feasibility Study and 2006 Water Reuse Study.* An overview of the key findings from these studies are provided in Section 1.3.2 and Appendix A.

Since these reports were developed, the City completed Phase I of the Northern Service Area recycled water system expansion in 2005, and the Phase II expansion is in various stages of completion with plans to complete all projects by 2015. In addition, City staff has actively pursued connecting the potable water use sites identified as Tier 1 customers (demands greater than 20 acre-feet per year (AFY)). Eight of the nineteen sites, located adjacent to the existing recycled water distribution system, are now being served by recycled water. Several more are in the plan review stage.

Use of contents on this sheet is subject to the limitations specified at the beginning of this document.

In South Bay, staffhas worked on project planning to serve potential customers identified in the 2005 South Bay Recycled Water Feasibility Study and potential pipeline extension projects to serve facilities in the Southern Service Area region.

The following discussion briefly recounts some of the key historical events that initiated the recycled water program.

1.2.1 Recycled Water as a Local Water Supply Resource

Most of the City's existing water supply is imported water from the Colorado River and the California State Water Project. Because of this, the City has long recognized the need to develop local water supplies to balance and reduce the dependence on imported water. A diversified water "portfolio" would provide the City needed reliability and local control of its water supply. In 1997, the City prepared the Strategic Plan for Water Supply, a significant initial effort at documenting the diversification needed to address water supply needs through 2015. This report was updated with the more detailed Long-Range Water Resources Plan (Long-Range Plan), completed in 2002, outlining a phased approach to satisfy water supply needs through 2030. The Long-Range Plan recommended that the City develop and use recycled water to meet future demands and outlined specific goals for recycled water supply through 2030.

The need for local water supply development has been echoed by the San Diego County Water Authority (SDCWA), and their 2009 Annual Water Supply Report shows plans to increase local supplies (including recycled water) for 40 percent of regional demands by 2020. In order to support this goal, the SDCWA offers grant funding to its member agencies to study the development of local resources.

In 2009, the California State Water Resources Control Board (SWRCB) adopted a recycled water policy aimed at increasing recycled water usage, minimizing carbon footprint, and promoting sustainable management of surface and groundwater resources. The policy lists the following primary goals:

- Increasing recycled water usage over 2002 levels by one million AFY by 2020 and by at least two million AFY by 2030;
- Increasing stormwater usage by at least halfa million AFY by 2020 and at least one million AFY by 2030;
- Increasing water conservation in industrial and urban uses by 20 percent by 2020; and,
- Substitution of as much recycled water for potable water as possible by 2030.

Although increased conservation and use of stormwater is planned, the thrust of the policy is to increase the use of recycled water from municipal sources in a manner that complies with California Title 22, and all other applicable state and federal water quality laws and regulations. The policy describes criteria intended to streamline and generate consistency in the permitting of recycled water projects. Topics addressed by the policy include the following:

- Salt and nutrient management plans for groundwater basins and watersheds;
- Streamlined permitting for landscape irrigation projects that use recycled water;
- Recycled water groundwater recharge projects;
- Antidegradation of water quality;
- Contaminants of emerging concern; and,
- Incentives for the use of recycled water.

In 2009, the SWRCB also adopted the General Waste Discharge Requirements for Landscape Irrigation Uses of Municipal Recycled Water. This general permit streamlines the permitting process for use of disinfected tertiary recycled water from municipal sources for landscape irrigation projects. Such irrigation projects

Use of contents on this sheet is subject to the limitations specified at the beginning of this document.

include parks, greenbelts, school yards, athletic fields, golf courses, and several other public access areas. The general permit requires that the recycled water meet certain treatment and use standards for protecting public health and the environment.

1.2.2 Recycled Water and Wastewater Management

In addition to a critical water supply need, wastewater management also drives the need to maximize local water recycling. Since 1963 the City has treated its wastewater at the Point Loma Wastewater Treatment Plant (PLWTP), which provides advanced primary treatment before disposal via an ocean outfall. In 1972, the federal Clean Water Act (CWA) was adopted which requires that wastewater plants provide a minimum of secondary treatment. Section 301(h) of the CWA allowed facilities that discharge to certain marine waters to apply for a modified National Pollutant Discharge Elimination System (NPDES) permit, waiving secondary treatment requirements. The City originally applied for the modified permit, but then withdrew it. In 1987, the U.S. Environmental Protection Agency (USEPA) and environmental groups sued the City for not meeting the provisions of the CWA. The Ocean Pollution Reduction Act (OPRA) was passed in 1994 to allow San Diego to reapply for the modified permit. The lawsuit was resolved later that year when the modified permit was granted, saving the City an estimated $3 billion in avoided capital costs for additional secondary treatment facilities.

As part of the application for a modified NPDES permit, the City committed to implementing a water reclamation program that would create a system capacity to treat 45 mgd by 2010. The City has fulfilled the treatment capacity requirement with the completion of the 30 mgd NCWRP in 1997 and the 15 mgd SBWRP in 2002. A 1995 federal court order further required the City to construct an "optimized recycled water distribution system" in conjunction with building the NCWRP. The majority of the distribution facilities that comprise the optimized system were installed between 1995 and 1998 to enable delivery of recycled water upon completion of the reclamation plant.

The USEPA provided a grant that helped fund the construction of the NCWRP. Conditions of the grant award are quoted as follows:

> *Upon certification of the NCWRP, flows into the plant will constitute a minimum of 75 percent of the plant's design capacity (i.e. at least 22.5 mgd). Of these flows the City will beneficially reuse at least 10 percent upon certification and shall attempt to meet the following goals:*
>
> *a. Beneficial reuse of 25 percent of the flows treated at the NCWRP by December 31, 2003.*
>
> *b. Beneficial reuse of 50 percent of the flows treated at the NCWRP by December 31, 2010.*

Based on anticipated flows, the City established reuse goals of 6 mgd by the end of 2003 and 12 mgd by the end of 2010 to fulfill the USEPA grant goals.

Presently, NCWRP treats 22.5 mgd (75 percent of capacity) of wastewater to secondary standards. The requirement to reuse 10 percent of the treated flows was achieved in 1998, when about 2.4 mgd of recycled water was distributed. Currently, approximately 7.2 mgd of recycled water is beneficially reused, which is planned to increase to 10.4 mgd by 2015. Through the distribution system expansion (Phase I completed, Phase II planned or under construction), parkland/open space retrofits, and by requiring developers in the NCWRP service area to construct recycled water conveyance systems to new developments, the City has diligently pursued the fulfillment of the water reuse goals.

Regarding the City's application for a new modified NPDES permit in 2000, disagreements arose as to the interpretation of OPRA, primarily over the quantity of suspended solids that could be discharged from the PLWTP into the Pacific Ocean. These disagreements were the subject of two administrative appeals to the Environmental Appeals Board and a lawsuit. The City appealed the USEPA's application of OPRA to the

Use of contents on this sheet is subject to the limitations specified at the beginning of this document.

new modified permit, which would require the City to continue to reduce the quantity of suspended solids each permit period and continue to attain at least 58 percent removal of the biochemical oxygen demand (BOD). Three environmental groups also appealed the new modified permit on a number of issues, including that the quantity of suspended solids should be reduced further. In addition, an environmental group filed an action in Superior Court of San Diego County challenging the State Board's reinstatement of the 15,000 metric tons per year limit of total suspended solids (TSS). The Superior Court challenge was dismissed and all appeals were stayed as the parties agreed to discuss possible alternative solutions to the OPRA issues. The parties met regularly from January 2003 to March 2004 and agreed on a Settlement Agreement and Joint Stipulation for Withdrawal of Appeals. The Settlement Agreement commits the City to (a) evaluate improved ocean monitoring, (b) pilot test biological aerated filters as a form of technology to increase solids removal, and (c) study increased water reuse.

In 2008, the USEPA made a decision to grant the City San Diego a modification to its NPDES permit. The permit modification allows the City to continue to operate the PLWTP as a chemically-enhanced primary treatment facility for five years rather than requiring an upgrade to secondary treatment. The permit modification must be renewed every five years. Members of the environmental community (San Diego Coastkeeper and the San Diego Chapter of the Surfrider Foundation) have traditionally opposed past permit modification issuance, advocating the conversion of the PLWTP to full secondary treatment and thereby reducing solids loading into the ocean. However, during the 2008-2010 permit modification process and in lieu of such opposition, San Diego Coastkeeper and the San Diego Chapter of Surfrider Foundation entered into a Cooperative Agreement (Agreement) with the City to conduct the Recycled Water Study. In accordance with the Agreement, both of these organizations provided their support to the USEPA's decision to grant the permit modification. The City's responsibility per the Agreement is to execute the Recycled Water Study.

1.3 Overview of Recycled Water Study

The purpose of the Study is to evaluate non-potable and indirect potable reuse opportunities to meet the City and project stakeholder goals through a 2035 planning horizon. These goals vary, and are not always consistent amongst stakeholders. The study process aims to address these shared and differing goals by developing various project alternatives, developing associated costs and benefits, and facilitating informed decision making through work sessions and status update meetings. Developing the projects and the overall plan is based on two fundamental principals summarized below.

1. Projects (especially the early phase projects) must have enough technical information to determine that they appear feasible, safe, and provide a valuable local water resource. Projects must be defined to the point that comparative costs and benefits can be developed.
2. The plan must address the PLWTP benefits associated with the environmental community's goal of reducing flows treated at the PLWTP by maximizing the use of recycled water, reducing solids loading into the ocean , and meeting the City and Participating Agency's (PAs) goal of managing Metropolitan Sewerage System capital and operations and maintenance (O&M) costs.

The City has one recycled water system that consists of the Northern and Southern service areas. Expansion of the recycled water system has the potential to offload the PLWTP. The Study will consider recycling options throughout the region.

1.3.1 Recycled Water Study Project Components

The Study includes a number of technical evaluations and coordination steps to identify and evaluate reuse alternatives within the City as well as areas served by the Participating Agencies. Throughout the study, regular stakeholder briefing sessions are held to present progress and to receive input and feedback on the

Use of contents on this sheet is subject to the limitations specified at the beginning of this document.

activities. A series of technical memoranda are being developed (as described below) to document information and project progress. The Study also includes work sessions. The Framework Planning Session was held in February 2010 and is summarized in TM 3, and the Coarse Screening Session was held in August 2010 and is summarized in TM 6. The Fine Screening Session, which was held October 19, 2010, is summarized in TM 7. These efforts will be encapsulated into a final recycled water study report.

1.3.1.1 Technical Memorandum Overview

The Recycled Water Study will consist of eight Technical Memoranda and one comprehensive report. The eight TMs and the Study Report are being forwarded to project stakeholders for review and comment as they are completed. The title of each TM and a brief description are provided below.

- **TM No. 1: Non-potable Reuse Market Assessment.** Non-residential market assessment within the City of San Diego limits are examined, including irrigation customers as well as cooling towers, car washes, and laundromats. Furthermore, discussions on potential demands offered by individual PAs are included. (Final Submittal: September 2011)
- **TM No. 2: Regional Non-potable Reuse Recycled Water Demand.** Non-residential market demands within the PAs of the Metropolitan Sewerage System are assessed but limited to information received from PAs on questionnaires distributed by the Study Team. (Final Submittal: September 2011)
- **TM No. 3: Framework Planning.** A summary of the Framework Planning Session held to align the City and consultant team on key project issues, processes, and future steps. (Final Submittal: April 28, 2010)
- **TM No. 4: Wastewater Supply and Treatment.** Discussion of projected recycled water supplies within the Metropolitan service area and examination of various treatment technologies. (Final Submittal: October 8, 2010)
- **TM No.: 5 Recycled Water Demand and Delivery.** Evaluation of the projected recycled water demand and the various methods of delivery. (First Submittal: June 8, 2011)
- **TM No. 6: Coarse Screening.** A summary of the Coarse Screening Session where project components will be narrowed down. (Final Submittal: December 22, 2010)
- **TM No. 7: Fine Screening.** A summary of the Fine Screening Session where final solutions and steps needed to move ahead will be discussed. (Final Submittal: February 15, 2011)
- **TM No. 8: Revenue and Financials.** An evaluation of the proposed project components based on cost. (First Submittal: August 2011)

1.3.1.2 Study Stakeholders

The stakeholders for this project are comprised of the San Diego Coastkeeper, the San Diego Chapter of the Surfrider Foundation, and the PAs of the Metro Wastewater Joint Power Authority (Metro JPA), who have capacity rights in the Metropolitan Sewerage System pursuant to the provisions of the 1998 *Regional Wastewater Disposal Agreement Between the City of San Diego and the Participating Agencies in the Metropolitan Sewerage System.* San Diego County Water Authority (SDCWA), the agency that has primary responsibility for water supply planning efforts, and Independent Rates Oversight Committee (IROC) are also stakeholders in the Study. SDCWA representative provides regular updates on SDCWA activities related to the Study. These updates include data from neighboring agencies, issues and guidelines related to brine management, and policies related to Constituents of Emerging Concern (CEC).

1.3.1.3 Communication with Stakeholders

In order for the Study successfully achieve its goals and objectives, effective communication between all stakeholders is critical. Therefore, the Technical Memoranda will be submitted to the stakeholders for review

Use of contents on this sheet is subject to the limitations specified at the beginning of this document.

and comment. In addition, the City is conducting a series of Status Update Meetings (held every two months) and workshops with the stakeholders to facilitate further discussion of the TMs and receive further input for consideration.

1.3.2 Related Studies

The City has conducted numerous studies that provide information relevant to the development of the Recycled Water Study. The following is a listing of some of the key studies that have been reviewed.

- **Updated Water Reclamation Master Plan (Northern and Central Service Areas), December 2000 –** Market assessment and identification of distribution system expansion alternatives. Phase 1 and Phase II included expansion of the North City recycled system to the north on Black Mountain road and then west into Carmel Valley. Phase III included recycled water service to the Rancho Bernardo area.
- **City of San Diego Recycled Water Master Plan Update, September 2005** – This was the City's five year update of their Recycled Water Master Plan to fulfill the requirements of the San Diego Municipal Code. The study included a market assessment that focused on capturing infill customers near the existing North City Water Reclamation Plant (NCWRP) distribution system infrastructure. Potential customers in this area were separated into tiers based on their water demand and proximity to the existing recycled water pipelines. Approximately 22 potable water customers were included in the Tier 1 group because their individual water demand was over 20 acre-feet per year (AFY) (0.018 million gallons per day (mgd)) and they were located adjacent to an existing or planned recycled water pipeline. The market assessment also identified potential customers in the existing Southern area and potential new areas such as Central and the San Pasqual areas. Expansion of the Northern Service Area (Phases I & II), previously approved by City Council continued. However, Phase III of the Master Plan was not pursued due to the fact that in 2007 elected officials choose to pursue NC-3 of the Water Reuse Study.
- **South Bay Recycled Water Feasibility Study 2005.** This study provides an analysis with recommendations for supplying recycled water to the South Bay area, including the Southern Service Area, IBWC, Otay Water District, Sweetwater Authority, CalTrans irrigation, and the Bajagua Recycled Water Project. The report analyzes the existing system supply for the SBWRP, capacities, and hydraulics. It presents alternative alignments and scenarios for serving potential users, and includes project phasing and cost estimates. The study concludes that additional recycled water capacity will be needed as the Otay Water District system expands and the demand increases. Another option is to sell recycled water to the Bajagua Recycled Water Project in Mexico.
- **Water Reuse Study Final Report 2006.** This study was completed in conjunction with the 2005 Recycled Water Master Plan Update. Several strategies for increased use of recycled water within the region were explored. The study involved input from various sources including an assembly of key stakeholders comprised of community leaders, policy makers, water consumers, business leaders and other professionals. An independent advisory panel of renowned experts in related fields was contracted through the National Water Research Institute. Public viewpoints were solicited through community meetings, focus groups and telephone/online surveys. The study includes an evaluation of six strategies integrating non-potable reuse and indirect potable reuse opportunities for the North, Central and South Service Areas. Option NC-3 was preferred by the stakeholders, which included infilling non-potable demands in the existing non-potable North City system, followed by an indirect potable reuse project utilizing San Vicente Reservoir. For the South Bay, SB-1 (a limited non-potable approach serving a majority of non-potable water to the Otay Water District and Sweetwater Authority) and SB-3 (an indirect potable reuse project utilizing Lower Otay Reservoir) were supported. SB-1 support was predicated on proceeding with NC-3. In December 2007, elected officials directed City staff to develop a plan for implementation of the NC-3 strategy which included, but was not limited to, a indirect potable reuse demonstration project (R-303095).

Use of contents on this sheet is subject to the limitations specified at the beginning of this document.

- **2015 Projections.** Non-potable Reuse Demand Forecast through year 2015.
- **Indirect Potable Reuse (IPR) Water Purification Demonstration Project.** The Water Purification Demonstration Project is the second phase of a process evaluating ways for the City to increase its use of recycled water. The first phase was the City's 2006 Water Reuse Study that identified reservoir augmentation as the preferred option for developing recycled water sources. The Water Purification Demonstration Project will determine if reservoir augmentation is a feasible option for San Diego.

  Reservoir augmentation is a multi-step process that includes:

  - Using advanced water purification technology on highly treated wastewater
  - Sending the purified water to a reservoir to blend with existing water supplies
  - Treating the blended water again to be distributed as drinking water
- **Water Facilities Master Plan.** Prioritized Water Facility Needs, 20-year CIP. The facility needs are determined based on operational and condition deficiencies.
- **Metropolitan Wastewater Plan.** Wastewater Facility Needs. Provides guidance for establishing a CIP program that is tied to San Diego Regional Planning Agency (SANDAG) flow projections and current Mass Emission Rate permit conditions. This Plan also includes a list of projects that are driven by a condition assessment program that is currently conducted by the Public Utilities Department.
- **San Pasqual Conjunctive Study.** This study evaluates the basin ability to store water and withdraw at a later time.
- **Tijuana Basin Aquifer.** Examines the feasibility of using the Tijuana Valley Alluvial Aquifer as a potential aquifer storage and recovery system to seasonally store recycled water.
- **Pilot Wells.** The pilot production well investigation evaluates the potential of ground water basins within the City's jurisdiction for water supply production potential for each basin for a new local water supply source.
- **Urban Water Management Plan (UWMP).** In accordance with the California Urban Water Management Planning Act, all California agencies providing water to more than 3,000 customers or more than 3,000 acre-feet of water per year are required to update their UWMP every five years and submit them to the Department of Water Resources. The UWMP looks at the City's historic and current water use projections and compares water supplies with demands over the next 20 years. The plan identifies the imported and local water supplies that will meet future demands including groundwater recovery and water recycling, as well as City's current and planned conservation measures. This helps to ensure that the City can provide a reliable supply of high-quality water to meet current and future demand.
- **Recycled Water Pricing Study.** The City commissioned Raftelis Financial Consultants (RFC) to conduct the Recycled Water Pricing Study. The purpose of the study is to review all financial aspects of the recycled water operations and capital program to:
  - Calculate the true cost of producing and distributing recycled water
  - Recommend a pricing structure that recovers all costs associated with producing and distributing recycled water
  - Review alternative rate structures to encourage recycled water demand
  - Determine appropriateness and amount of revenue and expenses that should be shared among potable water, wastewater and recycled water programs and the resultant impacts on customers
  - Develop a user-friendly computer Pricing Model that could be used to model rates in future years and train City staff to use it

Use of contents on this sheet is subject to the limitations specified at the beginning of this document.

The Pricing Study includes extensive review of the current and projected recycled water demands, operating and capital expenses, and policy issues related to allocation of costs among recycled water, water and wastewater enterprises.

- **Recycled Water Study Participating Agency Options (July 2010 Draft).** This document was prepared by the Metro JPA Technical Advisory Committee (Metro JPA TAC) to present additional options to be considered as part of the Recycled Water Study. Options and ideas are presented to expand recycled water in the northern, eastern, and southern areas of the region. The City provided a response letter to the Metro JPA TAC on August 17, 2010 to discuss how these options have been addressed or will be addressed in the Recycled Water Study. The Metro JPA TAC will be providing an updated, final version of these options in the near future, which will be retitled as *Regional Opportunities to Reduce Flows at Point Loma Wastewater Treatment Plant*, as noted in the Metro JPA TAC response letter dated September 9, 2010.

Use of contents on this sheet is subject to the limitations specified at the beginning of this document.

This page intentionally left blank.

Use of contents on this sheet is subject to the limitations specified at the beginning of this document.

SECTION 2
BASELINE RECYCLED WATER SYSTEM

This section describes the City's baseline recycled water system within the context of this analysis, and is based on technical memorandums (TMs) 1 and 2 prepared as part of the Recycled Water Study. The baseline recycled water system is defined as existing (2010) facilities and demands, as well as any planned expansions of the distribution system through 2015. Given the long-term focus of the Recycled Water Study to optimize water reuse, the already planned near-term expansions of pipelines and additional customers are considered part of the baseline system.

The City's recycled water system serves two main areas, with each area supplied by a reclamation facility. The Northern Service Area (NSA) is supplied with recycled water from the NCWRP, and the Southern Service Area (SSA) is supplied with recycled water from the SBWRP. The recycled water system was originally planned to consist of four independent recycled water service areas: the North City Service Area, the San Pasqual Service Area, the Central Service Area, and the South Bay Service Area. Currently, only the NSA and the SSA have been built. In this 2010 RWMP Update, discussion of NSA includes the Northern Service Area, the Central Service Area and the San Pasqual Service Area, while the SSA consists solely of the South Bay Service Area. Figure 2-1 shows the boundaries of the recycled water service areas.

The following subsections describe the two recycled water service areas within the City, which includes existing as well as near-term, planned expansions to the service areas that will be developed by 2015.

2.1 Northern Service Area

The NSA is supplied with recycled water from the NCWRP. As of 2009, the NSA consists of 83 miles of pipeline within San Diego that distributes recycled water to retail customers in the City and two wholesale customers: the City of Poway (Poway) and Olivenhain Municipal Water District. Discussion of the NCWRP is covered in Section 3.1.1.

2.1.1 Existing Northern Service Area Recycled Water Customers

Figure 2-2 presents the historical recycled water usage served by NCWRP. As shown, recycled water use has typically increased since 2005 with the addition of several meters. There was a decline in 2010 usage, however, primarily due weather impacts and potentially some conservation. Weather can significantly change outdoor irrigation demands where demands are typically higher in dry, hot conditions and lower in cool, wet conditions. In 2010, the San Diego area experienced cooler summertime temperatures (approximately five degrees cooler than normal between the months of June and August) and annual precipitation that was slightly higher than normal. Another factor that may have influenced demand is increased water conservation and drought restriction messaging. Although recycled water use is exempt from drought restrictions, it is possible that some customers reduced water use through more efficient irrigation. Given the fluctuations in demands, an average of calendar year (CY) 2009 and 2010 demands are presented as existing demands when discussing overall NSA demands.

Since 2005, the number of retail recycled water meters for the NSA has increased from 358 to 505 customers as of CY 2010. Approximately 40 of the meters added from December 2007 to December 2010 were City meters on public property. The total existing retail demands for the NSA are 4,386 AFY, and a summary of the top 10 retail recycled customers as of CY 2010 is shown in Table 2-1.

Use of contents on this sheet is subject to the limitations specified at the beginning of this document.

This page intentionally left blank.

Use of contents on this sheet is subject to the limitations specified at the beginning of this document.

P:\Brown and Caldwell - 2124\72729 - Recycled Water Master Plan\6.0 ProjData\6.11 Proposed RW Pipes\Recycled Water Master Plan Figures\

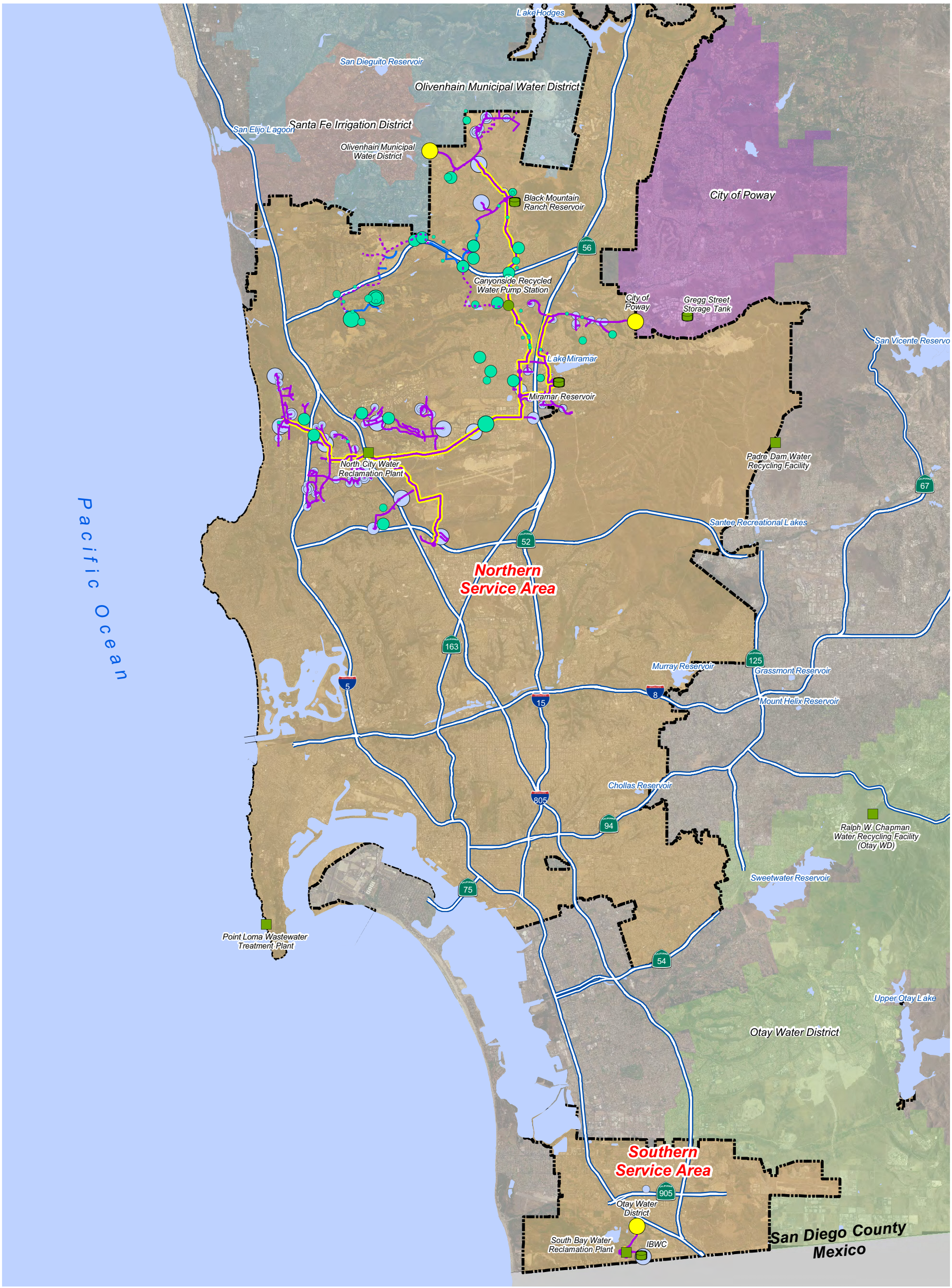

Legend

- Treatment Plants
- Recycled Water Storage
- Pump Station
- Water Customers (5-10 AFY)
- Water Customers (10-20 AFY)
- Water Customers (20-100 AFY)
- Water Customers (> 100 AFY)
- Existing Recycled Water Customer
- Planned Recycled Water Customer by 2015
- Wholesale Delivery Connection
- Existing Reycled Water Pipeline
- Existing Reycled Water Backbone System Pipeline
- Existing RW Pipeline Currently Charged with Potable Water
- Planned Recycled Water Pipe by 2015

N

2 0 2

Miles

Figure 2-1
Baseline Recycled Water System and Customers

This page intentionally left blank.

Use of contents on this sheet is subject to the limitations specified at the beginning of this document.

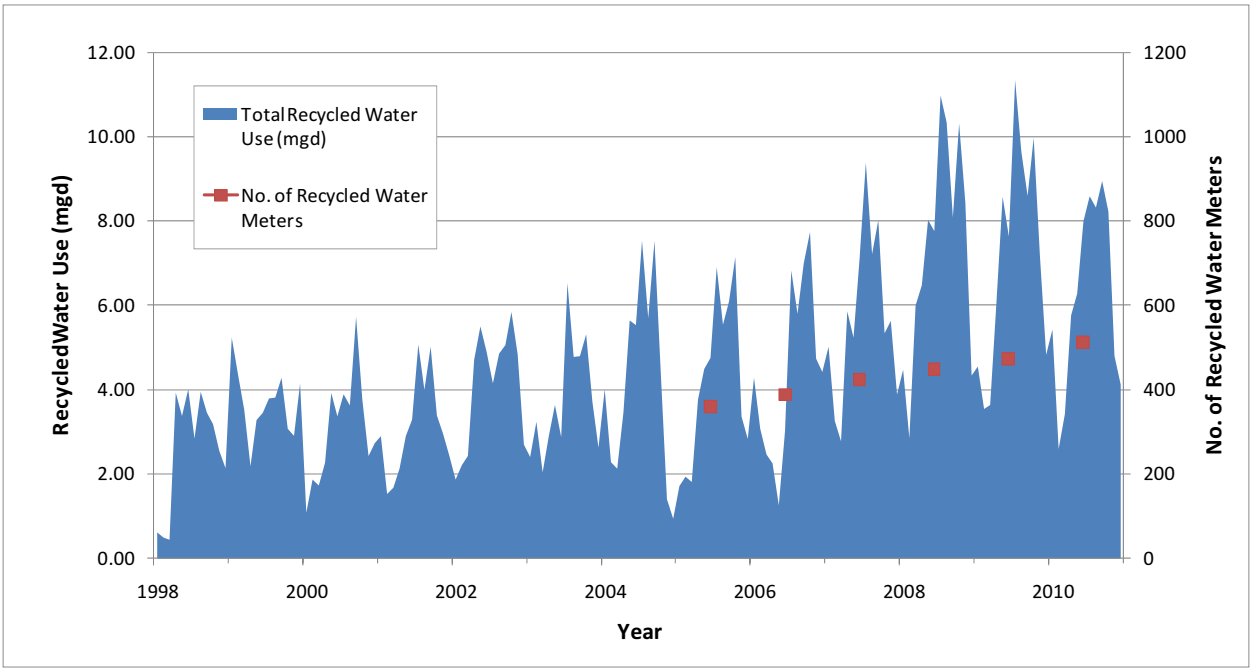

Figure 2-2. Historical NCWRP Beneficial Recycled Water Use (CY 1998-2010)

Table 2-1. Top 10 Retail Recycled Water Customers CY 2010

Rank	Customer Name	Annual Water Demand	
		AFY	mgd
1	City of San Diego - Park and Recreation	756	0.7
2	International Boundary and Water Commission (IBWC)	604	0.5
3	Santaluz Golf Course	308	0.3
4	Marine Corps Air Station (MCAS) Miramar	272	0.2
5	Black Mountain Ranch and Del Sur Community HOA	188	0.2
6	El Camino Memorial Park	148	0.1
7	Miramar Nursery	103	0.1
8	California Department of Transportation (CALTRANS)	92	0.1
9	University of California, San Diego (UCSD)	87	0.1
10	City of San Diego - Environmental Services	76	0.1
	Total Beneficial Reuse for Top 10 Retail Customers	**2,635**	**2.4**

Source: City of San Diego Public Utilities Department Recycled Water Program Staff
Note: Demands for top 10 customers are based on approximately 80 meter connections.
AFY: acre-feet per year
mgd: million gallons per day
HOA: Homeowner association

Use of contents on this sheet is subject to the limitations specified at the beginning of this document.

Approximately 99 percent of the retail and wholesale customers use the water for irrigation, while the remaining customers use the water for cooling towers. Table 2-2 lists the City's existing customers that currently use recycled water in their cooling towers and the four additional facilities are listed that have a recycled water connection for cooling towers, but are currently using potable water.

Table 2-2. Existing Cooling Towers with Recycled Water Connection

Existing Cooling Tower Facilities Using Recycled Water	Amylin Pharmaceuticals, 9627 Towne Center Drive BD Biosciences, 10991 Torreyana Biogen Idec, 8877 Judicial La Jolla Commons, 4747 Executive Drive NCWRP, 4949 Eastgate Mall Qualcomm, 10290 Campus Point Campus Points Investments, 10303 Campus Point Drive Biosite, 9965 Summers Ridge Johnson & Johnson, 3214 Merryfield Row
Existing Cooling Tower Facilities with Recycled Water Connections	Clinicomp, 9655 Towne Center Drive Grainger Inc, 5502 Oberlin Drive

Source: City of San Diego Public Utilities Department Recycled Water Program Staff

Wholesale Customers

Olivenhain Municipal Water District (OMWD) and the City of Poway (Poway) are the City's two existing wholesale customers served by the Northern Service Area. In addition to these two existing wholesale customers, the Santa Fe Irrigation District has expressed interest in purchasing up to 850 AFY of recycled water from the City. However, the Santa Fe Irrigation District demands are not included in the baseline estimates since, if implemented, water purchases would not take place before the 2015 timeframe. Baseline demands were obtained from surveys and coordination with participating agencies (PAs). Refer to Section 4.3.4, Participating Agency Surveys for the basis of the numbers.

Olivenhain Municipal Water District. OMWD has two connections to the City's Northern Service Area. In CY 2009/2010, OMWD used 642 AF of recycled water and the City is anticipating that they will use a total of 1,100 AFY by 2015 (additional amount of 458 AFY). OMWD's agreement with the City for the original connection (on San Dieguito Road) is 400 AFY through 2019 and then reduces to 300 AFY up to 2024. The second connection is not covered by the agreement.

Poway. Poway is currently served by an existing connection to the southern portion of Poway and used 428 AF in CY 2009/2010. Poway's existing agreement with the City allows for the purchase of up to 750 AFY; the City has assumed that they will increase their usage by 323 AFY by 2015 to achieve the agreement amount. In their survey response (refer to Section 4.3.4), Poway indicated that their current usage rate (428 AFY) would not increase. This is because their recycled water demands are in North Poway (developed as part of the Rancho Bernardo non-potable reuse option) and not served by the existing connection to South Poway. However, the City is including the contract amount as the baseline for planning purposes.

2.1.2 Northern Service Area Expansions (Planned by 2015)

As part of the Phase II expansion evaluated in previous Recycled Water Master Plan Updates (2000 and 2005), the City plans to expand the NSA through the installation of three distribution mains: the Carmel Valley pipeline, the Camino del Sur pipeline, and the Los Penasquitos pipeline. The pipelines will convey recycled water from the NCWRP to supply non-potable demands near Highway 56 (Ted Williams Freeway), between I-5 and I-15. The three additional pipelines have a combined length of eight miles. The majority of

Use of contents on this sheet is subject to the limitations specified at the beginning of this document.

demand will be serviced by the Carmel Valley pipeline, with the additional two pipes to be constructed to connect the Carmel Valley pipeline to the existing system. Construction ona portion of the Carmel Valley pipeline commenced in September 2010 and is expected to be complete by November 2011. As part of this segment, construction of the Pacific Highlands pipeline is currently underway and is being completed through a participation agreement with the developer. The Los Penasquitos pipeline had been delayed due to environmental issues but was recently approved to move forward and has an estimated completion date of January 2013. The Camino del Sur pipeline has been delayed due to environmental issues associated with vernal pools and slowed development in the area as the project had included a participation agreement with a local developer. Demands along the Carmel Valley pipeline can be served temporarily through the alternative northerly conveyance route. However, this is costly due to the pumping needs and is not preferred for long-term operations.

Along with the three recycled water mains, four pipeline extensions are expected to be constructed by 2012: Westview Parkway Extension, Black Mountain Road Pipeline Extension, Park Village Extension, and Pacific Highlands. A summary table of the planned recycled water pipelines is shown in Table 2-3. Refer to Figure 2-1 for the existing and planned recycled water distribution system and existing and planned recycled water customers with demands 5 AFY or greater.

Table 2-3. Additional Recycled Water Pipelines by 2015

Project Name		Approximate Schedule
Phase II Pipelines	Carmel Valley Recycled Water Pipeline	Construction September 2010- November 2011
	Camino del Sur Recycled Water Pipeline	Delayed construction
	Los Peñasquitos Recycled Water Pipeline	Construction March 2012 – January 2013
	Pacific Highlands (along Phase II alignment)	Construction December 2011 – May 2015
Pipeline Extensions	Westview Parkway Extension	End of construction December 2011
	Black Mountain Road Pipeline Extension	End of construction December 2012
	Park Village Extension	End of construction June 2012

Source: City of San Diego Public Utilities Department Recycled Water Program Staff

There are an additional 19 planned customer connection projects that will increase recycled water use by 2015, including City property retrofit projects, customers identified in the *2005 Recycled Water Master Plan Update* (Phase II and Tier 1), conditioned sites and private retrofits along planned pipeline extensions, new development projects, and pending customer connections currently in plan review. A list of these planned recycled water customers and anticipated recycled water demands is shown in Table 2-4.

Note that there are two offset projects for new developments (University Towne Center project and the Alvarado Apartments) where the anticipated demand from the projects is offset by converting public properties to recycled water. The public properties that will be receiving recycled water are listed below the development project names.

Once completed, the planned customer connection projects are expected to increase the average recycled water demand by approximately 2,167 AFY (1.9 mgd) by 2015. It should be noted that actual demands will be determined during implementation and the City will continue to monitor and update demands as projects come online. Historically, the number of customer connections has been lower than planning estimates. Therefore, the estimate of 2,167 AFY includes an adjustment factor based on the highest observed historical connection rate (refer to Section 5.2.1 for more information).

Use of contents on this sheet is subject to the limitations specified at the beginning of this document.

Table 2-4. Planned NSA Recycled Water Customers by 2015

Project Type	Project No.	Project Name	Projected Usage (AFY) [1]
City Property Retrofits	1	Park Village Open Space/Medians	4
	2	Peñasquitos East – Open Space Medians	5
	3	Westview Neighborhood Park	12
	4	South Village Park	7
		Subtotal	**28**
2005 Master Plan Projects	5	Phase II [2]	1000
		Los Penasuitos Recycled Water Pipeline	
		Camino del Sur Participation Agreement	
		Camino del Sur Engineering and Capital Projects	
		Pacific Highlands Participation Agreement	
		SR-56 Caltrans	
		Carmel Valley Recycled Water Pipeline	
		Tier 1 Customers [3]	
	6	Brickman Group (Science Center Drive)	21
	7	San Diego Tech Center	32
	8	Scripps Westview HOA	22
	9	Sorrento Canyon Golf Center	21
	10	Westview High School (Phase II project) [4]	
		Subtotal	**1096**
Planned Pipeline Extensions	11	Conditioned Sites and Private Retrofits	900
		Subtotal	**900**
New Development [5]	12	Westfield University Towne Center [6]	
		Black Mountain Middle School	48
		Mira Mesa Community Park	30
	13	Alvarado Apartments [7]	
		Mira Mesa High School	41
		Walker/Wangehheim Joint Use Park	24
		Scripps Ranch High School and Joint Use Park	32
	14	Casa Mira View	80
	15	Black Mountain Ranch [8]	370
	16	Scripps Memorial Hospital [9]	80
	17	University City Village	45
	18	La Jolla Center 3 Project	22
		Subtotal	**772**
Recycled Water Plan Review	19	Pending Customer Connections to Recycled Water [10]	300
		Subtotal	**300**
TOTAL		Adjustment Factor[1]	70%
		TOTAL Projected Additional Retail Demand by 2015:	**2,167**

Sources: *Provided by City of San Diego Public Utilities Department Recycled Water Program Staff at February 11, 2011 and March 3, 2011.*

Notes: *MAD – Maintenance Assessment District*

[1] Actual quantity of recycled water to be determined on each project's completion. The City will continue to monitor and update non-potable demands as projects are implemented. Adjustment factor is based on the highest observed historical connection rate (refer to Section 5.2.1).

[2] Phase II demands based on 2005 Recycled Water Master Plan Update, suite of recycled water pipeline projects that extend from west from Black Mountain Rd to Carmel Valley along the Highway 56 corridor. Identified customers include Tier 1 through Tier 4 customers in Sub-areas 6 and 7.

[3] Tier 1customers identified in 2005 Recycled Water Master Plan Update with non-potable demand > 20 AFY.

[4] Site demand accounted for in the Phase II project's total of 1000 AFY.

[5] Recycled Water commitments, as of February 2011, as a result of Water Supply Assessments and Developer Agreements.

[6] Potable offset projects as a condition of development.

[7] Estimated total demand based on usage of currently installed meters (50% of overall total).

[8] Includes both irrigation and cooling tower estimated usage.

[9] Customers have completed plan review or are currently in plan review.

[10] San Diego Gas and Electric (SDG&E) construction project is only for two years; total planned usage is 670 AF.

Use of contents on this sheet is subject to the limitations specified at the beginning of this document.

Any projects that are conversions of existing potable users to recycled water were removed from the Potable Water Customer database for the analysis to identify potential new recycled water retrofit customers (refer to Section 4.3.1 for more information on the Potable Water Customer database).

2.2 Southern Service Area

The SSA is supplied recycled water by the SBWRP, a tertiary treatment plant. It consists of 3.12 miles of City-maintained pipeline that conveys recycled water to the City's retail customers and Otay Water District, a wholesale customer. Title 22 recycled water is produced to meet daily demand and remaining wastewater is treated to secondary and discharged through the South Bay Ocean Outfall (SBOO). Discussion of the SBWRP will be covered in a Section 3.

2.2.1 Existing Southern Service Area Recycled Water Customers

Similar to the NSA, an average of CY 2009 and CY 2010 demands are described for the SSA existing demands. The majority of recycled water from the SBWRP is currently being used by Otay Water District, which had a demand of 3,209 AFY (2.9 mgd) for CY 2009/2010. In addition to the SBWRP in-plant demands, there are currently four retail recycled water meters owned by 3 customers within the SSA, with a total demand of 626 AFY (0.6 mgd) for CY 2009/2010. Two of the customers are Caltrans and IBWC Wastewater Treatment Plant. The third customer is RMA Land Construction, a construction meter installed November 2010 for a State of California project.

2.2.2 Southern Service Area Expansions (Planned by 2015/2026)

Although City staff continue to work with potential Southern Service Area customers, there are no confirmed additional customers to be connected to recycled water (other than temporary connections) within the SSA by 2015. The IBWC will be phasing out purchasing recycled water from SBWRP by September 2011, and CalTrans is expected to increase demand by 2015, resulting in a net decrease of 526 AFY (0.5 mgd) by 2015.

There is one planned temporary retail meter for San Diego Gas and Electric (SDG&E) construction of a filling station. This meter is projected to use a total of 670 AF over a two year period starting in late 2011.

Wholesale Customer – Otay Water District

Otay Water District is the single wholesale customer for the SBWRP and has an agreement with a City through 2026. The agreement calls for an annual average flow rate in AFY that increases year by year to 5,847 AFY in 2026. The agreement also includes maximum recycled water flow rate of 6.0 mgd. Because the City's contract with Otay Water District extends through 2026, this contractual flow rate is assumed in the baseline flows. Refer to Section 4.3.4, Participating Agency Surveys for the basis of the numbers.

In addition, Otay Water District has provided flow projections through 2040, which is a total of 10,110 AFY (9.0 mgd) or 4,263 AFY (3.8 mgd) in addition to the 2026 demand of 5,847 AFY. Assuming 900 AFY will be supplied by Otay Water District's Ralph W. Chapman Water Recycling Facility, Otay Water District would want an additional 3,363 AFY (3.0 mgd) from the SBWRP. Concepts for routing additional wastewater to SBWRP to meet these demands are discussed in Section 3.

Use of contents on this sheet is subject to the limitations specified at the beginning of this document.

2.3 Summary of Baseline Recycled Water System

A summary of each service area's baseline recycled water customers (or number of meters) and pipelines is shown on Table 2-5 and a summary of each service area's baseline demands is shown of Table 2-6. Note that information for customers, pipelines, and demands are constantly changing as the City progresses with its recycled water program. Values are based on latest information available at the time of this study.

Section 3 provides information on recycled water supplies (existing and potential) to serve the baseline system and potential non-potable reuse concepts identified later in this report.

Table 2-5. Summary of Baseline Recycled Water Customers and Pipelines

Parameter	City of San Diego Service Area	
	Northern Service Area	Southern Service Area
Treatment Plant	NCWRP	SBWRP
Number of Retail Meters		
Existing[1]	505	5
Additional Online by 2015	150[2]	Unknown[3]
Total	655	Unknown[3]
Number of Wholesale Meters		
Existing[1]	3	1
Additional Online by 2015	0	0
Total	3	1
Pipeline Length (City only)		
Existing[1]	83 miles	3.12 miles
Additional Online by 2015	8 miles	0 miles
Total	91 miles	3.12 miles

Source: *City of San Diego Public Utilities Department Recycled Water Program Staff*

Notes

[1] *Existing system as of calendar year 2010.*

[2] *Actual numbers of new meters unknown at this time. Estimate based on approximate number of irrigation meters identified in the Potable Water Customer database (Section 4.3.1) for Planned Recycled Water Projects (Table 2-4).*

[3] *Additional meters are expected for Caltrans, although the number is unknown at this time.*

Use of contents on this sheet is subject to the limitations specified at the beginning of this document.

Table 2-6. Summary of Baseline Recycled Water Demands by 2015/2026 (Annual Average)

Area/Component	Existing [1]		Planned (2015/2026) [2]		Baseline Demand (Total)	
	AFY	mgd	AFY	mgd	AFY	mgd
NCWRP						
Retail	4,386	3.9	2,167	1.9	6,553	5.8
Plant Use	2,008	1.8	-208	-0.2	1,800	1.6
Poway	428	0.4	323	0.3	750	0.7
Olivenhain	642	0.6	458	0.4	1,100	1.0
NCWRP Total	**7,463**	**6.7**	**2,740**	**2.4**	**10,203**	**9.1**
SBWRP						
Retail [3]	626	0.6	-526	-0.5	100	0.1
Plant Use	913	0.8	-113	-0.1	800	0.7
Otay [4]	3,209	2.9	2,638	2.3	5,847	5.2
SBWRP Total	**4,747**	**4.2**	**2,001**	1.8	**6,747**	**6.0**
Total NCWRP & SBWRP	**12,210**	**10.9**	**4,740**	**4.2**	**16,950**	**15.1**

Source: *City of San Diego Public Utilities Department Recycled Water Program Staff*

All numbers represent average annual demands.

Notes: [1] *Existing demands based on Recycled Water Demand Projections spreadsheet (March 8, 2011) provided by City of San Diego Public Utilities Department Recycled Water Program Staff. Estimates represent average use between CY09 and CY10.*

[2] *Planned 2015 non-potable reuse totals provided by City of San Diego Public Utilities Department Recycled Water Program Staff based on Planned Recycled Water Projects table (February 11, 2011) and revision email dated March 3, 2011.*

[3] *Does not include SDG&E filling station construction project which is projected to use 335 AFY for a two year period starting in January 2011.*

[4] *Otay Water District contract demand is 5,847 AFY in 2026 based on City SD/Otay Water District agreement through 2026, which is assumed for the planned flow.*

Use of contents on this sheet is subject to the limitations specified at the beginning of this document.

This page intentionally left blank.

Use of contents on this sheet is subject to the limitations specified at the beginning of this document.

SECTION 3
RECYCLED WATER SUPPLY

The following section discusses the City's recycled water supply from existing facilities, potential expansions to the recycled water supply, and tributary protection measures undertaken by the City. This section is based on information from TM 4 prepared as part of the Recycled Water Study.

Source water for the recycled water system is supplied through the City's wastewater collection system. The City owns and operates the Metropolitan Wastewater System (Metro System) that serves a 450-square-mile area that includes incorporated areas of the City and the Participating Agencies (PAs):

- City of Chula Vista
- City of Coronado
- City of Del Mar
- City of El Cajon
- City of Imperial Beach
- City of La Mesa
- Lemon Grove Sanitation District
- City of National City
- Otay Water District
- Padre Dam Municipal District
- Poway
- San Diego County Sanitation District

The majority of the collection system relies on gravity to transport wastewater to treatment facilities, but pump stations are required to lift the wastewater at certain locations throughout the collection system. There are currently 83 pump stations throughout the City's collection system. The two largest pump stations are Pump Station No. 1 (PS1) and Pump Station No. 2 (PS2). PS1 collects wastewater from the southern portion of the Metro System service area and pumps it northward to PS2 via the South Metro Interceptor (SMI). PS2 pumps wastewater collected from the Metro System to the PLWTP via two 87-inch force mains. The PLWTP is the City's largest treatment facility, treating the majority of the wastewater generated within the service area. Two other treatment facilities, the NCWRP and the SBWRP, provide an additional 30 mgd and 15 mgd of treatment, respectively. Figure 3-1 (located at the end of this section for continuity) presents a schematic of the Metro System's interceptors and trunk sewers.

The NCWRP and SBWRP are the two water reclamation plants that produce recycled water that can be supplied to beneficial reuse. This section describes the NCWRP and the SBWRP current process and flows, projected flows, and water quality. This section also evaluates contributing wastewater sources and potential additional supply from recycled supply facility improvements, including (1) increased flow diversions to the existing SBWRP, and (2) potential supply from new satellite plants.

3.1 Existing Supply Facilities

Existing recycled water supply facilities include the NCWRP and the SBWRP. Section 3.1 describes existing facilities, current process and projected flows with no additional infrastructure improvements, and historical water quality. Note that data is presented based on CY 2009, which was the most recent data available at the time of analysis of wastewater flow projections. Although CY 2010 data is now available, it is not expected to change the findings of the analysis.

Use of contents on this sheet is subject to the limitations specified at the beginning of this document.

3.1.1 North City Water Reclamation Plant

The NCWRP, commissioned in 1997, is a reclamation facility that treats wastewater generated in the northern San Diego region, including the City of Del Mar, City of Poway, and northern San Diego communities such as Mira Mesa, Rancho Penasquitos, and Scripps Ranch. After undergoing tertiary treatment and disinfection, the recycled water is distributed to surrounding communities for irrigation and industrial uses. Refer to Figure 3-2 for the NCWRP treatment process schematic. A portion of the flow is demineralized at the NCWRP to maintain recycled water total dissolved solids (TDS) concentration at or below 1,000 mg/L. Raw and waste activated sludge from the NCWRP are pumped approximately 5 miles to the Metropolitan Biosolids Center (MBC) for treatment. Excess secondary or tertiary effluent from the NCWRP is discharged back to the Metro System in the New Rose Canyon Trunk Sewer (RCTS) where it combines with the raw wastewater and flows to the PLWTP and is discharged to the ocean through a 4.5-mile outfall.

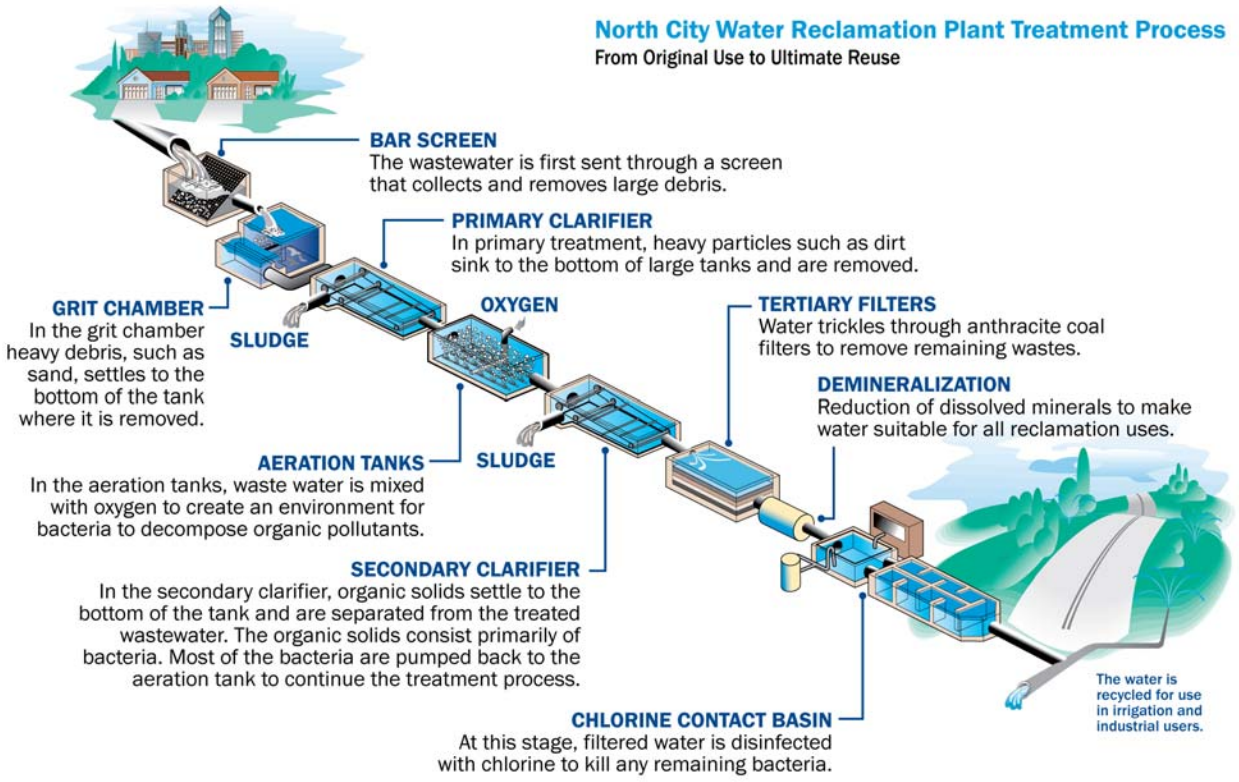

Figure 3-2. NCWRP Process Schematic

3.1.1.1 NCWRP Current Supply

The current NCWRP capacity is 30 mgd average annual daily flow (AADF) and was designed for expansion to 45 mgd AADF. The NCWRP receives influent directly from the Penasquitos Pump Station (PQPS) and a portion of the flow in the New RCTS which conveys the Pump Station No. 64 (PS64) force main discharge (refer to Figure 3-1 located at the end of this section). Currently, 7 mgd is received from the PQPS and approximately 16 mgd is diverted from the New RCTS. Table 3-1 provides a summary of the NCWRP's design capacity and recent flow activity in 2009.

Table 3-1. NCWRP Capacity and Recent Flow Summary

Design Capacity[1]	Actual Intake[2]	Recycled Water Distributed[2]	Flow Returned to PLWTP[2,3]
30.0	20.3	4.6	15.7

Note: All flows are in mgd
[1] Average Annual Daily Flow (AADF)
[2] Daily average from CY 2009
[3] Not all flows treated to tertiary.
Source: City of San Diego

The influent flow at the NCWRP has remained fairly constant at approximately 23 mgd from 2003 to 2009, although there are very brief periods of minimum or maximum flows. Figure 3-3 presents the daily average influent flow trend from 2003 to 2009, and Table 3-2 summarizes the range of data during this period.

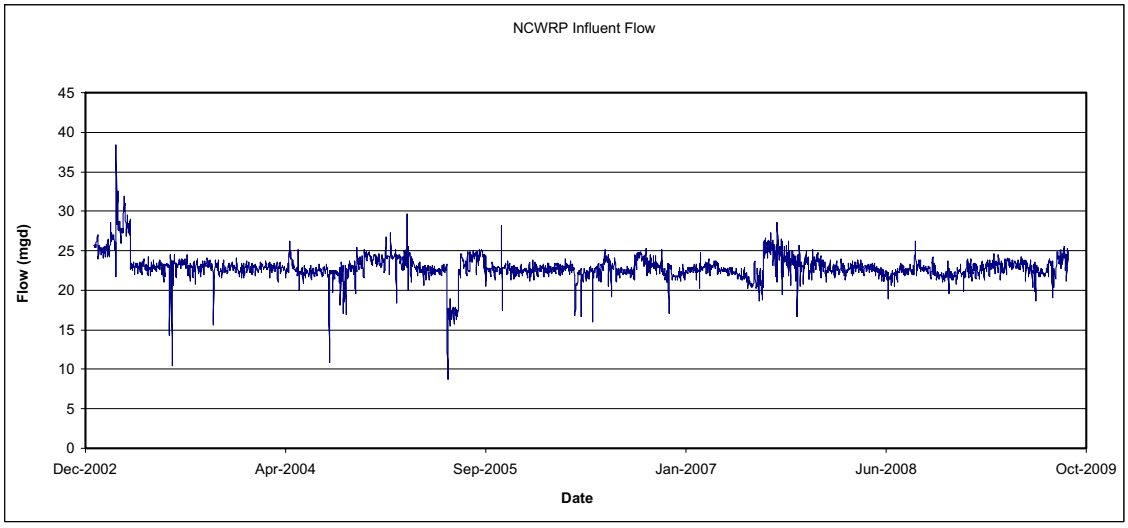

Figure 3-3. NCWRP Average Daily Influent Flow 2003-2009

Table 3-2. Range of NCWRP Daily Flows from 2003 to 2009		
Minimum[a] (mgd)	Average (mgd)	Maximum[b] (mgd)
8.8	20.3	38.2

[a] *Occurred June 2nd, 2005*

[b] *Occurred February 25th, 2003*

Source: City of San Diego

3.1.1.2 NCWRP Projected Supply

Unit generation rates (UGRs) used to project new values were established using the updated wastewater information and last year's flow and strength monitoring data and modeling results. The City applied separate UGRs to residential population and commercial/industrial population. The projected values do not account for solids returned to the system from upstream water reclamation facilities (NCWRP, SBWRP) and MBC. The City analyzes these internal system return flows separately through Metro System mass balance evaluations. In addition, non-population based sources of wastewater such as major industrial discharges, trucked liquid waste, and inflow and infiltration (I/I) were determined independently of population growth. These non-population based sources were then added to the products of the UGRs and the population values. Reductions in I/I due to the City's maintenance work on the collection system are accounted for in the flow projections by evaluating recent metered data and calibrating it against numerous flow monitoring data.

The City provided projected Annual Average Daily Dry Weather Flow (AADDWF) for major trunk sewers throughout the Metro System for the years 2010, 2015, 2020, 2025, 2030, and 2035. These projections were calculated using SANDAG Series 12 population data and are based on the assumption that the UGRs remain constant during this study's planning period. This creates an upper limit for dry weather flows. Projections assuming the UGRs will continue to decline in the future were then calculated. This created a lower limit for projected dry weather flows. Because of the uncertainty in predicting future UGRs, the midpoint between the upper and lower dry weather flow projections will be used when planning for new facilities. Figure 3-4 gives a graphical representation of this methodology.

Projected 2035 NCWRP production from existing facilities is summarized in Table 3-3. Projections shown are for the existing PQPS and PS64 tributary areas only.

The projected flows are sufficient to meet baseline demands, although the potential maximum day demands (MDD) for some non-potable distribution system concepts presented later in Section 5 are greater than projected flows. Potential non-potable reuse demands along existing distribution facilities are expected to be comparable to projected supply flows, and could be pursued up to capacity of existing supply facilities.

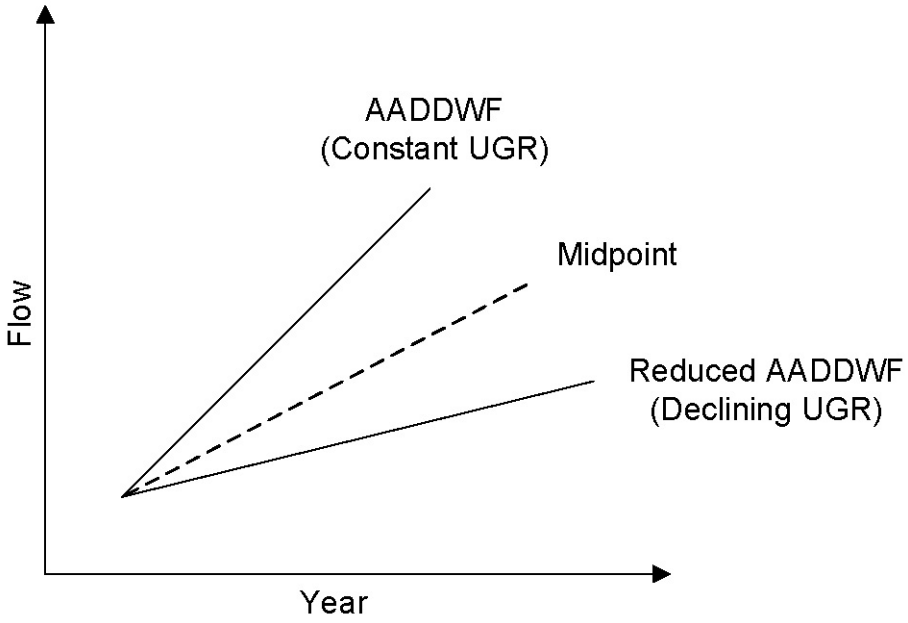

Figure 3-4. Midpoint Between AADDWF and Reduced AADDWF

AADDWF: Annual Average Daily Dry Weather Flow
UGR: Unit Generation Rate

Table 3-3. Projected 2035 NCWRP Recycled Water Production					
Average Annual Daily Dry Weather Flow (mgd)					
Wastewater Influent			Projected Tertiary Effluent		
Reduced	Midpoint	Original	Reduced	Midpoint	Original
27.3	28.8	30.3	23.3	24.8	26.3

Note: Projected tertiary effluent flow was calculated using a Metro System mass balance model which accounts for variations in water quality and treatment processes.

3.1.1.3 NCWRP Water Quality

The NCWRP average daily effluent concentrations for TDS from 2004 to 2009 are presented below on Figure 3-5. The average TDS for effluent is 939 mg/L, which is just below the maximum allowable concentration for recycled water (1,000 mg/L).

High TDS concentrations may be attributed to wastewater contributions from low-lying communities that are more susceptible to infiltration of brackish, high TDS groundwater, or changes in the potable water source and quality, since a large portion of indoor water used becomes wastewater influent. To reduce TDS, the plant's tertiary effluent water is demineralized through an electrodialysis reversal (EDR) process and then blended back with the remaining tertiary effluent. NCWRPs EDR capacity is currently being increased from 5 mgd to 6 mgd. This increase will help lower the effluent TDS concentration by allowing a larger quantity portion of the lower TDS water to be blended with the tertiary effluent.

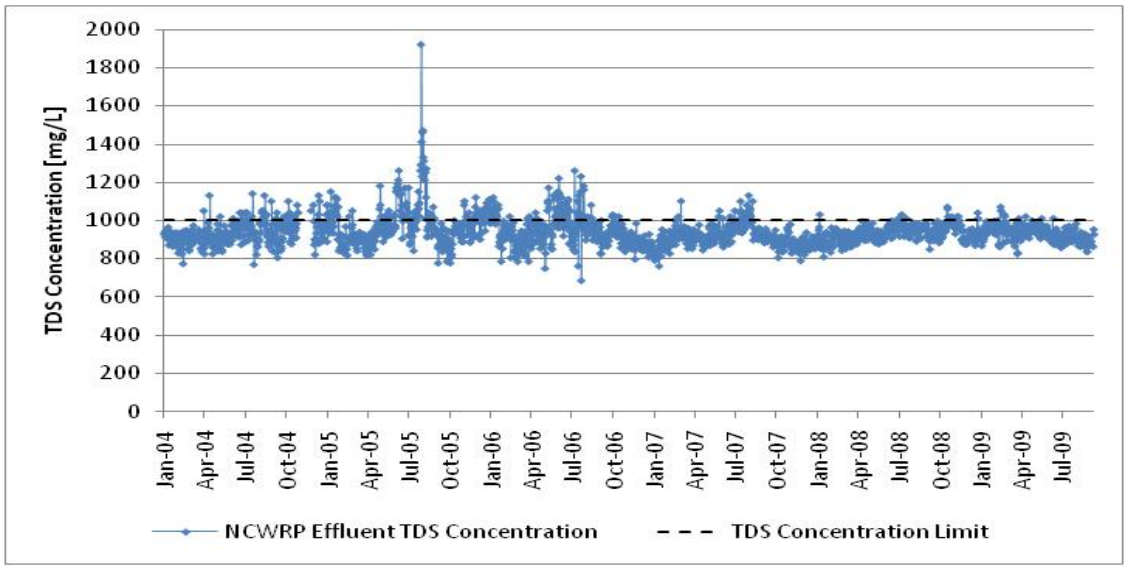

Figure 3-5. NCWRP Effluent TDS Concentration 2004-2009

3.1.2 South Bay Water Reclamation Plant

The SBWRP was commissioned in 2002 and has the capacity to treat up to 15 mgd AADF. The plant is located in the Tijuana River Valley near the international border and services the southern region of the Metro System service area. Tertiary treated water is distributed to surrounding areas for reclamation purposes while the remainder of the flow is discharged to the ocean via the 3.5-mile long SBOO. Raw and waste activated sludge removed at the SBWRP are returned to the collection system for transport to the PLWTP for treatment. Refer to Figure 3-6 for the SBWRP treatment system schematic.

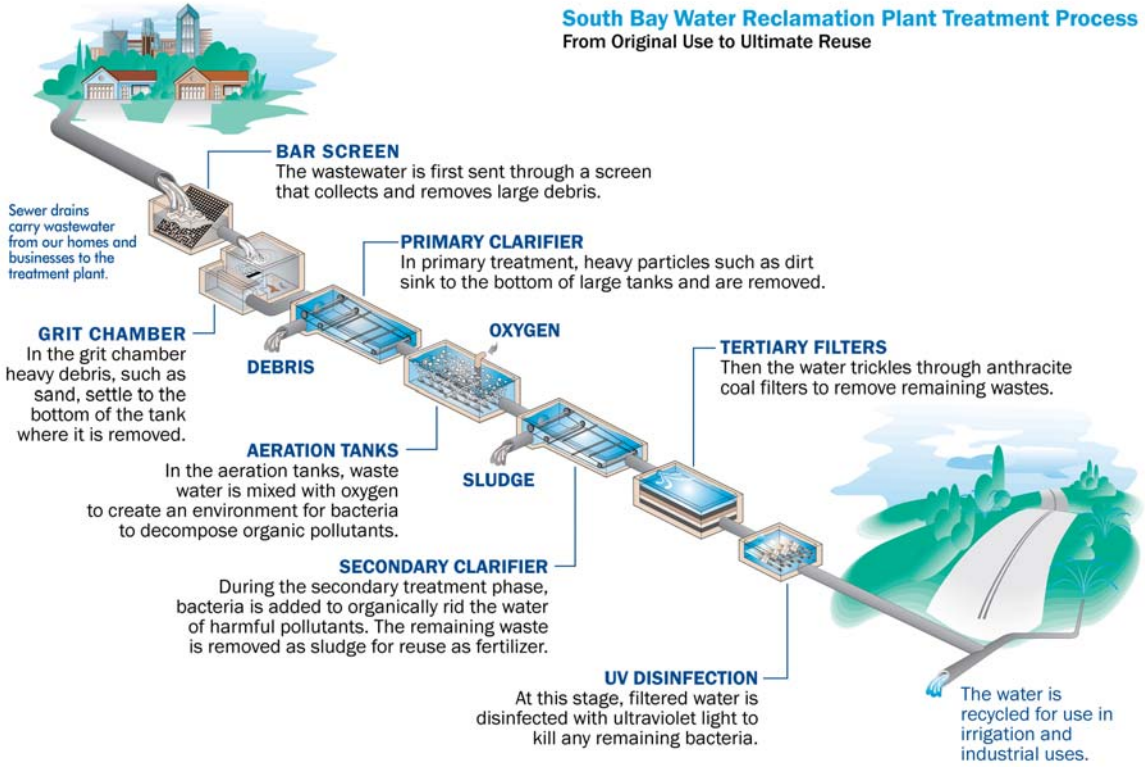

Figure 3-6. SBWRP Process Schematic

3.1.2.1 SBWRP Current Supply

The SBWRP began treating approximately 4.6 mgd of wastewater in 2002 from the South Bay area, conveyed to the plant via the Grove Avenue Pump Station (GAPS); refer to Figure 3-1 located at the end of this section. In the summer of 2006, the plant began increasing the amount of wastewater treated by approximately 4 mgd to a total of 8.6 mgd. The increase was done in order to meet the increased recycled water demand from the Otay Water District, which had just completed an extension of their recycled water distribution system. This increase in the summer of 2006 is presented on Figure 3-7. Table 3-4 provides a summary of the SBWRP's design capacity and recent flow activity.

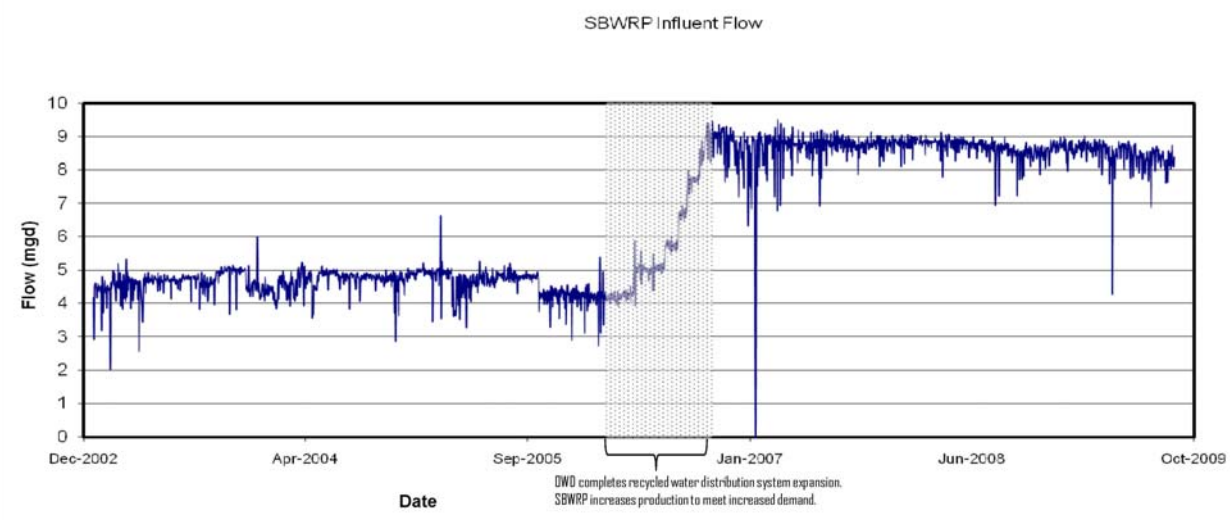

Figure 3-7. SBWRP Average Daily Influent Flow 2003-2009

Table 3-4. SBWRP Capacity and Flow Summary			
Design Capacity[a]	**Actual Intake[b]**	**Recycled Water Distributed[b]**	**Flow Discharged To South Bay Ocean Outfall[b]**
15.0	8.5	4.6	3.9

Note: All flows are in mgd. Solids are sent to the PLWTP.
a. Average Annual Daily Flow (AADF)
b. Daily average from 1/1/2009 through 6/30/2009
Source: City of San Diego

An evaluation of influent flow data from 2003 to 2009 provides the range of flows the plant experienced during that period. Table 3-5 indicates the range is from 2.0 mgd to 9.5 mgd with an average of 6.4 mgd. A plant shutdown for construction may have occurred in January 2007, but since this is not a common occurrence, it was not presented as the minimum flow in Table 3-8. The average flow to the SBWRP from January 2003 to April 2006 was 4.6 mgd. After the increase in the summer of 2006, the average flow was 8.6 mgd from October 2006 to August 2009.

Table 3-5. Range of SBWRP Daily Flows 2003-2009		
Minimum[a] (mgd)	**Average (mgd)**	**Maximum[b] (mgd)**
2.03	6.44	9.46

[a] Occurred February 7th, 2003
[b] Occurred October 26th, 2006
Source: City of San Diego

3.1.2.2 SBWRP Projected Supply

Projected 2035 SBWRP production from existing facilities is summarized in Table 3-3. Projections shown are for the existing GAPS tributary areas. Refer to Section 3.1.1.2 for the methodology used to develop these projections.

Table 3-6. Projected 2035 SBWRP Recycled Water Production

Average Annual Daily Dry Weather Flow (mgd)					
Wastewater Influent			Projected Tertiary Effluent		
Reduced	Midpoint	Original	Reduced	Midpoint	Original
12.2	12.9	13.6	10.5	11.0	11.5

Note: Projected tertiary effluent flow was calculated using a Metro System mass balance model which accounts for variations in water quality and treatment processes.

The projected flows are sufficient to meet baseline demands in the long-term. Additional wastewater flow diversions would be required to meet potential identified demands for Otay Water District in the future. Section 3.2 discusses the possibility of expanding wastewater flow diversions to SBWRP.

3.1.2.3 SBWRP Water Quality

Figure 3-8 shows the average daily effluent TDS concentrations from the SBWRP from 2007 to 2009. The average TDS concentration is 940 mg/L, just below the 1,000 mg/L maximum recycled water allowance.

Due to variable TDS levels in imported water and the added TDS caused by the treatment process, the SBWRP may not be able to meet the 1,000 mg/L limit in the future without having a demineralization facility.

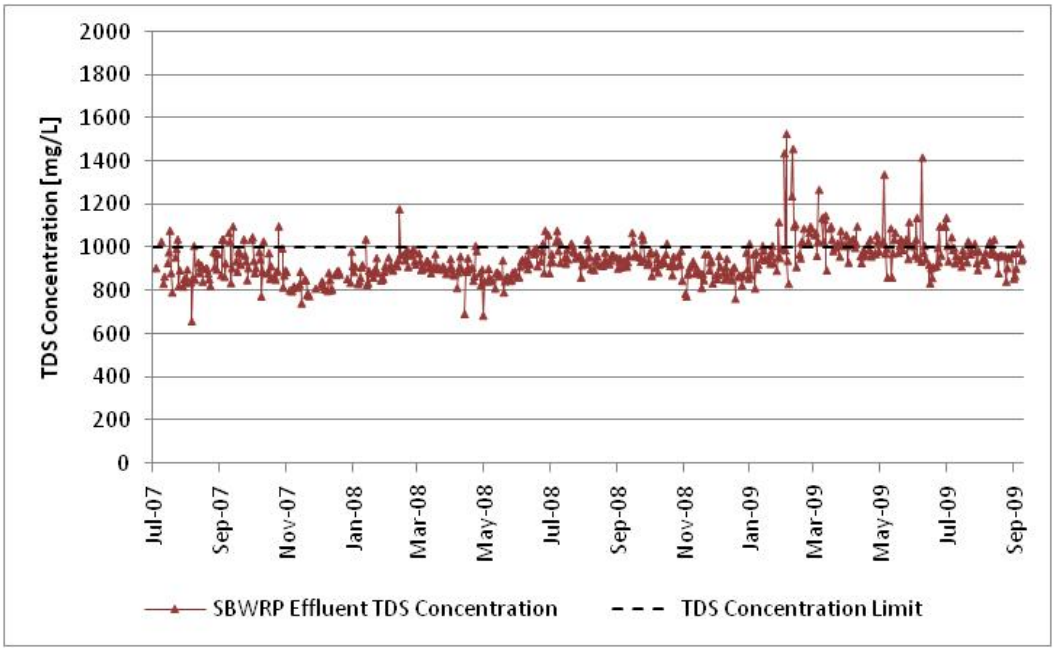

Figure 3-8. SBWRP Effluent TDS Concentration 2007-2009

3.2 Potential New or Expanded Supply

Although the existing treatment plants have sufficient supply to meet baseline demands in the long-term, the following expanded supply alternatives were evaluated in conjunction with expanded distribution system concepts:

- New Satellite Plants – three new satellite plants were evaluated to supply expanded non-potable demands
- Expanded Supply from SBWRP – Expanded wastewater flow diversions for potential additional Otay Water District non-potable demands beyond the baseline.

3.2.1 New Satellite Plants

New satellite plants could be considered to serve new non-potable demands in areas not currently served by the NCWRP and the SBWRP. A satellite plant could be a packaged wastewater treatment system capable of producing recycled water for non-potable reuse. Satellite plants are considered decentralized systems where wastewater is diverted from a nearby sanitary sewer line and treated for use in nearby localized areas. Advantages to decentralized systems include less major infrastructure needed and more opportunities for local reuse. However, satellite plants will require additional operation and maintenance, have a higher unit cost per water produced, and requires a means for solids disposal or treatment.

The following three locations were selected as potential new satellite plants based on nearby available demands identified in Section 4:

- Rancho Bernardo
- Balboa Park
- Qualcomm Stadium /Mission Valley

Sizing of the satellite plants is based on projected demands of the plants calculated in Section 5, and preliminary plant capacity requirements are summarized in Table 3-7. It is expected that wastewater flows in the area will provide sufficient source water to meet anticipated demands.

Table 3-7 Proposed Satellite Treatment Plant Projected Capacities

Satellite Plant	Projected Capacity Required[1] (mgd)
Rancho Bernardo	5
Balboa Park	2
Qualcomm Stadium/Mission Valley	3

[1] *Assumes a peak day demand factor of 2.0.*

For this study, conventional treatment is proposed at the Rancho Bernardo satellite plant. Due to site constraints, membrane bioreactor (MBR) plants are proposed for the satellite plants at Balboa Park and Qualcomm Stadium as they meet Title 22 standards with a smaller footprint than conventional treatment.

MBRs integrate biological degradation of waste with membrane filtration by combining the activated sludge process with a micro- or ultra-filtration membrane system. The membrane system replaces the traditional gravity sedimentation unit (clarifier) in the activated sludge process. Turbidity and suspended solids concentration of the effluent is far lower than in conventional treatment. MBRs require less space and are

Use of contents on this sheet is subject to the limitations specified at the beginning of this document.

more automated than conventional treatment facilities. Membrane bioreactors are more expensive than conventional treatment, however.

Some potential customers that could be served by satellite plants may require advanced treatment with reverse osmosis (RO) to address TDS concerns. In these specific cases, an on-site RO plant at the point of use should be considered.

3.2.2 SBWRP Potential Expanded Flows

It may be possible to divert flow upstream of the PLWTP and pump it to the SBWRP for treatment and eventual reuse. Additional flow may be used for recycling purposes or to discharge through the SBOO to offload flow from PLWTP. A schematic of the south area trunk sewers and potential diversion locations are provided on Figure 3-9.

Projected 2035 dry weather flows tributary to the SBWRP are approximately 13 mgd with no additional infrastructure. If flow is diverted just downstream of the Spring Valley (SV 8) Trunk Sewer connection to the South Metro Interceptor (SMI), approximately 44.8 mgd can be conveyed to the SBWRP in 2035, as shown in Table 3-8.

The SV 8 diversion, previously proposed to occur before 2025, would prevent exceeding the TSS mass emission rate limit imposed on the PLWTP effluent. The SV 8 diversion is recommended in the Metropolitan Wastewater Department's Master Plan, and would provide significantly more flow to the SBWRP than potential non-potable demands served by the SBWRP.

Expansion of secondary treatment capacity at the SBWRP would be necessary to accommodate the additional wastewater flow diversions. However, existing tertiarytreatment capacity is likely comparable to potential future non-potable demands (see Section 5.4).

Table 3-8. Projected 2035 SBWRP Recycled Water Production with Additional Wastewater Flow Diversions

	Average Annual Daily Dry Weather Flow (mgd)					
	Wastewater Influent			Projected Tertiary Effluent		
Diversion Strategy	Reduced	Midpoint	Original	Reduced	Midpoint	Original
GAPS + Spring Valley Metro Connection No. 8	42.4	44.0	47.1	35.0	37.6	40.1

Note: Wastewater influent totals include the Grove Avenue Pump Station (GAPS) and South Metro Interceptor flows from the Spring Valley No. 8 connection southward.

Interim Diversion

In the near-term, existing wastewater diversions are not adequate in meeting peak summer demands. As a result, an interim diversion should be reviewed to temporarily meet peak demands before a more permanent diversion system is installed. Further analysis not covered in this study should be performed to determine an adequate interim diversion system, which may be constructed by other agencies.

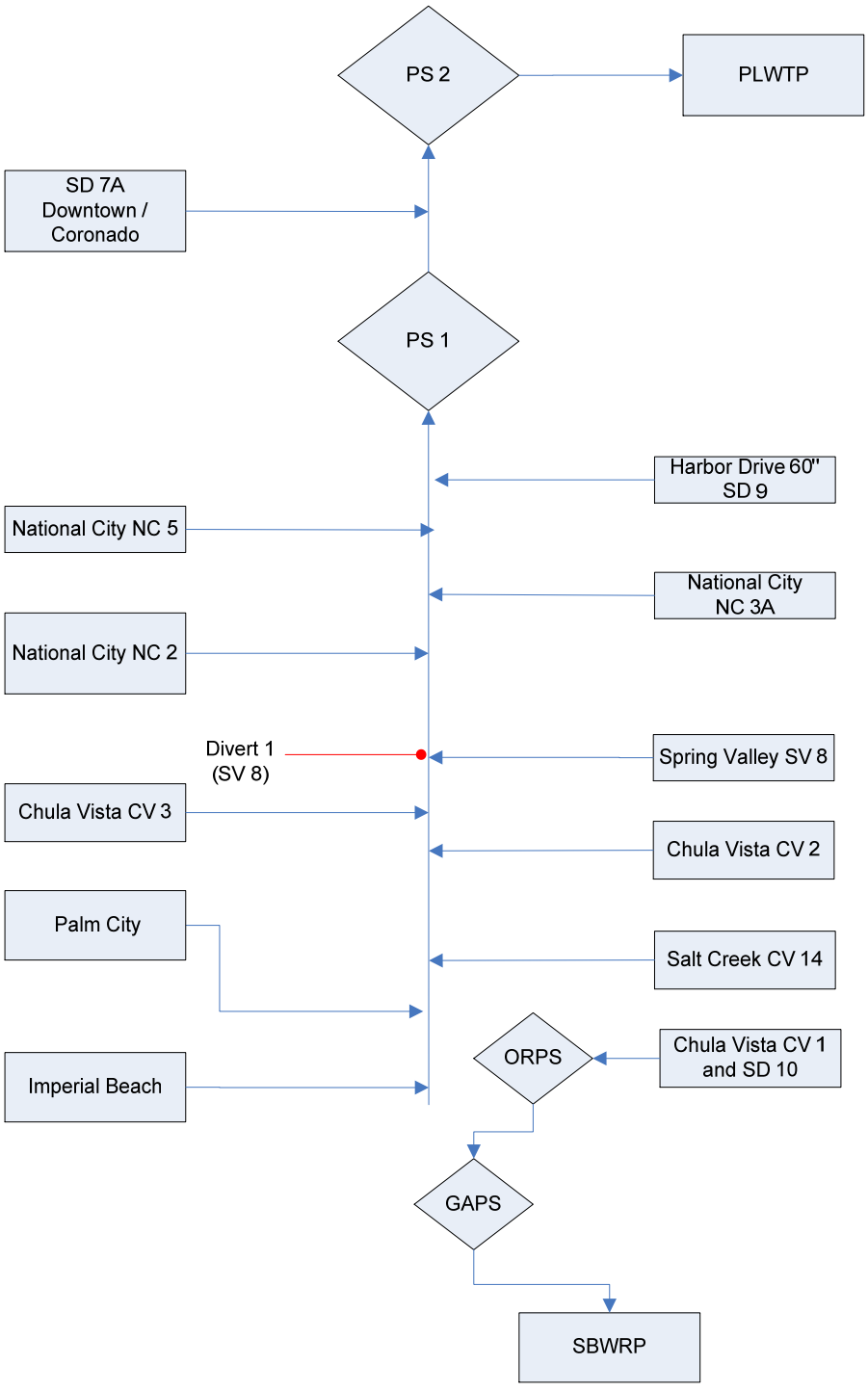

Figure 3-9. Schematic of the Metropolitan Sewerage System's South Area Trunk Sewers

3.3 Tributary Protection Measures

The City recognizes that to maintain adequate wastewater quality for water reclamation treatment processes, and to protect public and private property, restrictions may be required on certain industrial, commercial and residential waste discharges to the sewerage systems that are located within a designated tributary area of an existing or planned reclamation facility.

To apply and enforce discharge limits that protect the collection system, the treatment plant, and the ocean, the Metropolitan Wastewater Department operates the Industrial Wastewater Control Program (IWCP). The program is a joint effort between the City, other agencies served by the Metropolitan Sewerage System, and local industry to control contaminants before they enter the sewer system. The IWCP issues discharge permits, performs inspections, conducts wastewater monitoring, and enforces sewer discharge standards at businesses and industries throughout the entire Metro service area.

Waste discharges to the sewage system from any industrial, commercial or residential source may be restricted or prohibited upon a finding, following a noticed public hearing, that the type or class of discharge involved is capable of causing or may cause substantial damage or harm to any sewage treatment or reclamation facility or to any significant user or users or potential user or users of reclaimed water within an area which has been planned for reclaimed water service (Municipal Code section 64.0514).

This page intentionally left blank.

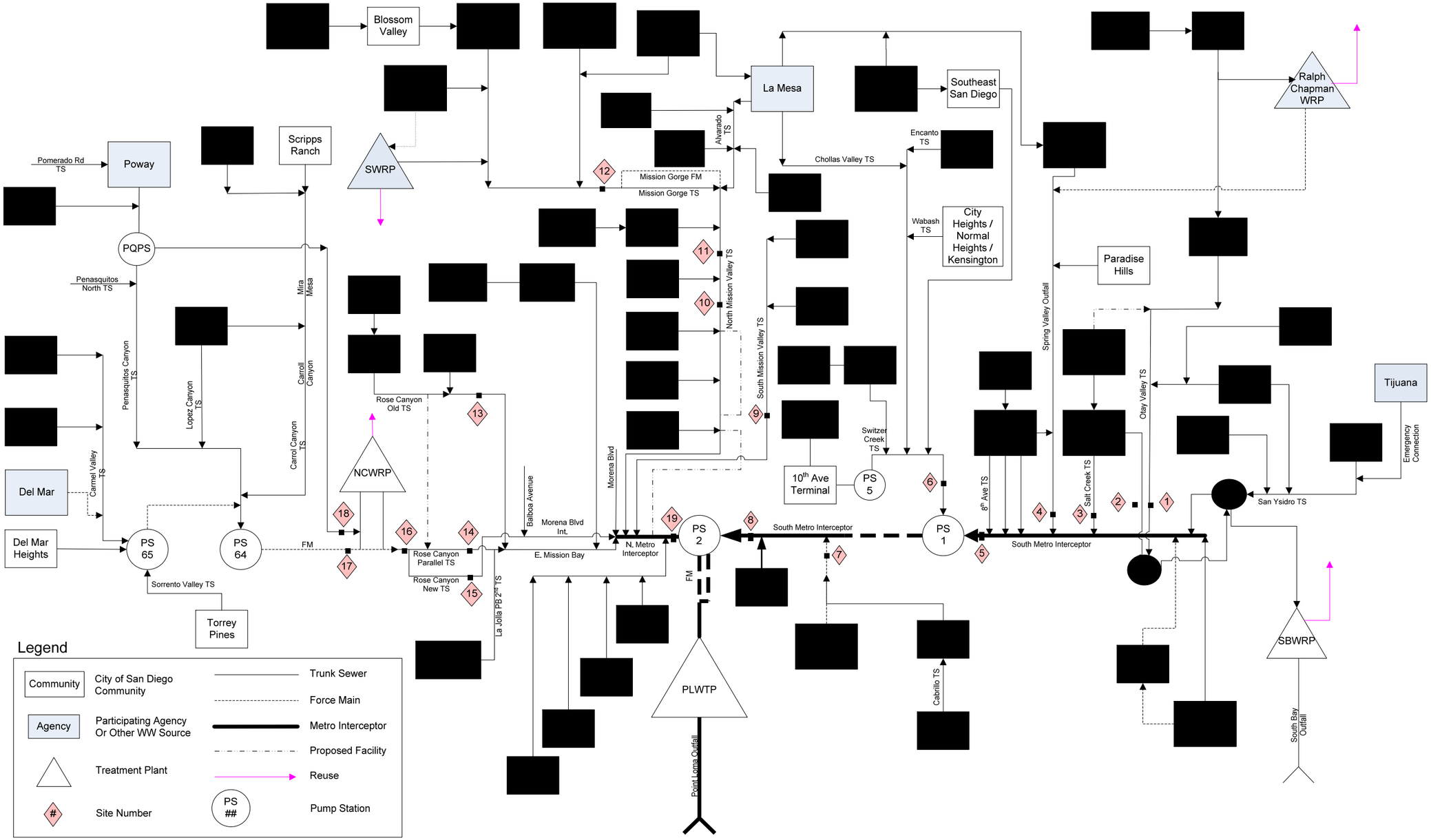

Figure 3-1. Metropolitan Sewerage System Schematic

This page intentionally left blank.

SECTION 4
INITIAL MARKET ASSESSMENT

The market assessment summarizes the potential non-residential, non-potable reuse demands that exist within the City and surrounding water agencies. This evaluation focuses on existingsystem retrofits to use recycled water in lieu of potable water and does not address new recycled water uses that might be created through new developments. This market assessment is intended for long-range planning purposes through the 2035 planning year.

The primary uses of recycled water that are considered are irrigation and cooling towers. Irrigation has historically been the most common application for recycled water use in the San Diego area, and there is a high potential for additional recycled water irrigation use. Because coolingtower water is the largest potential use of recycled water for the majority of industries in the San Diego region, this application was another focus of this Study. Use of recycled water for other industrial processes was not considered as the suitability of the water must be evaluated on a case-by-case basis, and typicallyis not as cost-effective due to treatment needs. Car washes and commercial laundries were evaluated to determine if they would be suitable for recycled water use, and a sampling of the City's highest commercial and industrial potable water customers were contacted to discuss other potential uses of recycled water.

This section describes the following:

- Market Assessment Approach
- Previous Market Analysis
- Sources of Information to Identify New Customers
- Initial Market Assessment
- Non-Potable Reuse Demand Focus Areas

4.1 Market Assessment Approach

The non-potable reuse market assessment is an iterative process, and is conducted in two main steps (refer to the market assessment work flow shown on Figure 4-1).

Step 1 – Initial Market Assessment to Identify All Potential Customers

This section presents the methodologyand results of Step 1 of the market assessment, which is the maximum amount of recycled water that could be reused without consideration of how the demands would be accommodated with a distribution system. Potential demands identified include irrigation and coolingtower applications within the City's service area, as well as potential wholesale demands from nearby agencies. Once all potential demands are identified, subareas are delineated around areas with high concentrations of demand to determine focus areas for non-potable reuse expansion concepts.

Step 2 – Refine Initial Assessment Based on Supply/Distribution System Alternatives and Probability of Connection Factors

While Step 1 identifies all potential non-potable demands for the City, it is not cost effective to serve all of the non-potable recycled water demands due to the distribution system infrastructure that would be required. Therefore, the purpose of Step 2 of the non-potable reuse market assessment is to refine the analysis to reflect:

Use of contents on this sheet is subject to the limitations specified at the beginning of this document.

(1) which demands could be served with the proposed distribution system concepts (in Section 5), and

(2) the estimated probability of connection to the system.

A key issue when dealing with the retrofit market is that customer connections to the recycled water system are voluntary and the customer is responsible for paying for service and any necessary on-site improvements. In order to estimate realistic non-potable reuse demands, historic connection and usage data from the City's existing recycled water system was evaluated to develop a probability of connection factor (see Section 5.2.1) that is applied to new distribution system alternatives.

Note that the refined market assessment is presented in Section 5, after distribution system concepts have been identified.

Use of contents on this sheet is subject to the limitations specified at the beginning of this document.

IDENTIFY EXISTING RECYCLED WATER CUSTOMERS

Obtain database of existing recycled water users.

Obtain list of already planned customers online by 2015.

IDENTIFY POTENTIAL NEW CUSTOMERS

Start with existing potable customer database

Identify customers that will be converted to recycled by 2015. Do not include as potential customers.

Identify irrigation only customers based on RATE codes, premise code, and irrigation customer type.

Identify customers with cooling towers by reviewing SIC records.

Further categorize remaining 'non-irrigation' customers:
- **Industrial**
- **Government**
- **Commercial**
- **Other**

Note: Rate codes will be used to categorize customers, except for 'government' which will be based on premise code.

Identify participating agencies/wholesale customers through survey questionnaire.

Summarize list of potential customers categorized by type and amount of consumption. Types of customers will be categorized as:
- **Irrigation**
- **Cooling Towers**
- **Wholesale**
- **Other**

Develop criteria to assess probability of connection.
- Evaluate number of existing versus potential recycled water customers along existing distribution system.
- Assume rate/percentage of connections will be the same in the future.

Customer Survey Survey a sample of large water users to determine if there are additional recycled water uses within the City.

Step 1 - Initial market assessment.
- Create Location Map showing recycled water demand (size of dot) and type of use (color).
- Create location maps to cross reference potential customers with summary tables.
- Create summary tables of potential customers.

DEVELOP TREATMENT PLANT AND CONVEYANCE ALTERNATIVES

REFINE LIST OF POTENTIAL CUSTOMERS

Step 2 - Refined market assessment
- Develop distribution system alternatives.
- Estimate potential recycled water demand within a certain distance of the recycled water distribution system.
- Refine list of potential recycled water customers based on probability of connection factor.

LEGEND

Data | Product | Contact Public and/or PA's

Figure 4-1
NPR Market Assessment Process

This page intentionally left blank.

Use of contents on this sheet is subject to the limitations specified at the beginning of this document.

4.2 Previous Market Analysis

The City has conducted several market assessments and master plans for the recycled water system, which are summarized in Table 4-1. Refer to Appendix A for additional information. The most recent market assessment update was completed as part of the 2005 Recycled Water Master Plan, which focused on non-potable reuse within specific areas of the City's overall service area. The City also completed a Water Reuse Study in 2006 which evaluated other strategies for recycled water beyond non-potable reuse.

Table 4-1. Previous Market Analyses

Service Area	Study Name
Combined Service Areas	• Water Reclamation Master Plan Update (Northern, Central & Southern), December 1997 • Updated Water Reclamation Master Plan (Northern & Central), December 2000 • Draft Accelerated Implementation of Beneficial Reuse (Northern, Central & Southern), February 2003 • Beneficial Reuse – Phase 3 Recycled Water System (Rancho Bernardo, North Poway, San Pasqual), June 2003 • Recycled Water Customer Development Plan, December 2003 • City of San Diego Recycled Water Master Plan Update, September 2005
San Pasqual	• Water Reclamation Program Master Plan, December 1998
Northern Service Area	• Recycled Water Distribution System Master Plan, October 1992 • Update of Reclaimed Water Market Assessment, November 1994 • Beneficial Reuse – Phase 3 Recycled Water Alignment and Reservoir Site Alternatives, April 2004
Central Service Area	• Recycled Water Distribution System Master Plan, October 1992
Southern Service Area	• Update of the Reclaimed Water Market Assessment, March 1995 • South Bay Reclaimed Water Business Plan, November 1998 • Sourthern San Diego Recycled Water Market Assessment Update, April 2001 • South Bay Recycled Water Feasibility Study 2005

4.3 Sources of Information to Identify New Customers

The initial market assessment was developed as part of TM 1 of the Recycled Water Study. Several different sources of information were used to identify potential customers for recycled water, including:

- the City's potable water customer database to identify irrigation customers,
- the City's industrial waste dischargers database to identify potential cooling tower customers,
- phone surveys conducted with commercial and industrial customers who use large quantities of potable water, and
- surveys conducted with nearby agencies to determine potential regional wholesale demands.

Use of contents on this sheet is subject to the limitations specified at the beginning of this document.

4.3.1 Potable Water Customer Database

The Potable Water Customer (PWC) Database is a geodatabase provided by the City to assist in identifying potential recycled water customers. The information was extracted from the Water Department's Customer Information System (CIS) database and contains 22,033 records, with each record representing a non-residential, non-recycled water meter and the associated fiscal year (FY) water use between July 1, 2008 and June 30, 2009 (FY 2009). All records are spatially referenced, which allows the data to be used with various geographic information system (GIS) programs to geographically locate the meters. The data fields in the database provide the following information:

- Meter account number
- Meter identification number
- Street address
- Premise code
- Rate schedule code
- Customer type
- Water usage from the beginning of July 2008 to the end of June 2009 (FY 2009)
- Other data related to demand and billing customer information

Three fields were identified to provide information on the customer classification and water used: premise code, rate schedule code, and customer type. The premise code describes the type of dwelling or government agency the water service is providing for, while the rate code identifies the rate schedule used for computing the customer's bill. A listing of premise codes and rate codes with definitions was provided by the City and is shown in Appendix B. The customer code classifies each customer in the following categories: commercial, industrial, institutional, irrigation, zoo, and California American Water.

Note that the most recent data at the time of analysis was through FY 2009. Figure 4-2 shows historical potable water sales from FY 1998 through FY 2010. In June 2009, the City responded to drought conditions with enforcement of Level 2 mandatory water restrictions, including limits on landscape irrigation, vehicle washing, and water feature operations. These water use restrictions explain the further reduction in water use in FY 2010. As a result, FY 2009 data is closer to average water use (94 percent of average in FY 2009 versus 84 percent of average in FY 2010), and it is assumed that the estimates within this study are conservative.

Use of contents on this sheet is subject to the limitations specified at the beginning of this document.

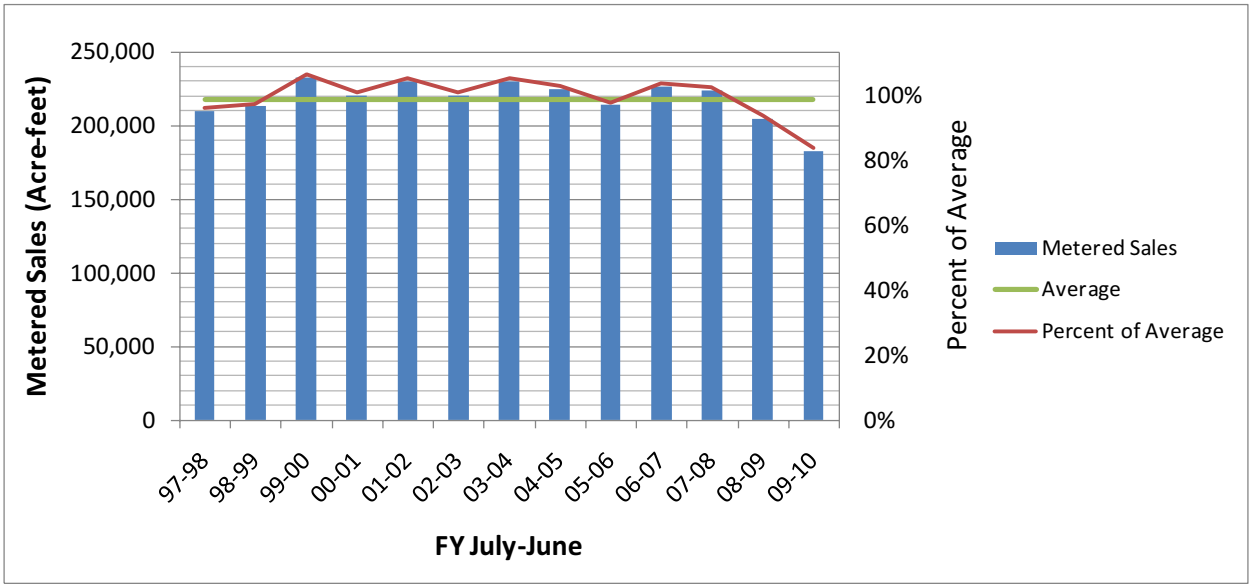

Figure 4-2: City of San Diego Historical Potable Water Sales

Source: City of San Diego Annual Water Audit Reports (FY 2009)

4.3.2 Wastewater Database for Cooling Tower Identification

The Industrial Wastewater Control Program (IWCP) database (FY 2009) obtained from the City was used to identify existing cooling towers that could potentially convert to recycled water. The IWCP database contains 9,885 records and lists facility name, address, identification number, connection type, flow rate and concentrations of certain water quality parameters. Addresses were extracted from the database and used to geographically identify the cooling tower facilities in GIS. Wastewater flows are categorized by process name such as sanitary, employee loss, or wash water. There are several different cooling tower process flows included in the database (i.e., blowdown, bleed, evaporation, etc.).

Wastewater treatment agencies base their customer rates on the amount of potable (or recycled) water used. Cooling tower evaporation rates or losses are monitored and listed separately in the IWCP database because the facility is not charged wastewater fees for these flows since they are not conveyed or treated in the wastewater system. The combined flow of cooling tower processes for each facility was used as the cooling tower demand for this market assessment.

4.3.3 Market Assessment Survey

There are several customers in the PWC Database that are using large annual volumes of water through meters that are not classified specifically as irrigation use (those did not have a rate code, premise code, or customer type that was specifically categorized as irrigation within the PWC Database). The purpose of the market survey was to identify any water uses that could be met with recycled water for these remaining large 'non-irrigation' water customers. After removing all the customers classified for irrigation use, the remaining customers were grouped according to the following categories:

- Commercial
- Industrial
- Government

Use of contents on this sheet is subject to the limitations specified at the beginning of this document.

Tables C-1, C-2 and C-3 included in Appendix C summarize the Top 50 customers in the above three categories. Note that some customers may have multiple meters in the Top 50, and are listed only once as a single customer name in the table for purposes of the survey. The customers are categorized by type of business, and the table also identifies whether the customer is also one of the Top 50 customers of an irrigation meter, has a cooling tower, or already has a recycled water connection.

Potential survey customers included hotels, universities, parks, Navy bases, nurseries, commercial and industrial businesses, and other miscellaneous customers. Customers with irrigation meters for golf courses and parks are considered to be more probable potential recycled water users, and were not included in the survey. However, two additional irrigation meter customers, Pinnick, Inc. and Hanson Aggregates, were contacted due to their high volume water purchases to evaluate potential recycled water applications such as concrete mixing and wash down.

Customers were contacted by phone and completed questionnaires regarding water use, interest in using recycled water if applicable, and concerns with using recycled water. The completeness of the questionnaires were limited by information available from the potential customers, and varied widely from customer to customer. Appendix D includes a summary of the survey results (Table D-1), a map showing the location of all the surveyed customers (Figure D-1), and the completed questionnaires. Through the survey, five potential recycled water customers were identified that do not currently have a potable irrigation meter but could use recycled water for irrigation purposes. These customers included San Diego Unified Port District, San Diego Marriott Hotel & Marina, Marine Park Corp (Sea World), and the Zoological Society of San Diego (the San Diego Zoo). These customers have been included in the market assessment herein.

There are likely other potential recycled water customers in the PWC Database that fall under the commercial, industrial, and government categories as defined in this survey (i.e. may use water for irrigation but do not have an irrigation meter). A more in-depth public outreach program would be needed for identification of these demands.

4.3.4 Participating Agency Surveys

The Metro Wastewater JPA is a coalition of twelve municipalities and special districts (the PAs) in San Diego County that share in the use of the regional wastewater system. Since the PAs contribute wastewater and funding to the Metro wastewater system, it was important to determine the interest within the PAs to purchase wholesale recycled water, determine potential demands, and to solicit ideas to save overall system costs.

A survey form was developed to collect information from the water agencies listed in Table 4-2. A total of 11 agencies were contacted and all agencies responded. Of the 11 water agencies, eight provide service within the jurisdiction of the Metro Participating Agencies and three provide service to areas outside the Metro Wastewater System. The questions included in the survey form were focused on the following issues:

- The current level of recycled water system planning within each jurisdiction,
- The current and future (2035) estimated recycled water use,
- Interest in purchasing recycled water,
- Identification of preferred locations for connection to the City system,
- Information on concerns about recycled water (quality, acceptance, reliability, etc.), and
- Indication of the agency's confidence that a recycled water system could be implemented within their jurisdiction.

Use of contents on this sheet is subject to the limitations specified at the beginning of this document.

Appendix E includes a sample survey form. Appendix F includes the responses to the survey from the water agencies.

Initial analysis of the surveyresponses indicates that the agencies fall within three main sub-groups. These are:

- Existing wholesale customers,
- Agencies with an interest in purchasingrecycled water from the City, and
- Agencies with no interest in purchasingrecycled water from the City.

The agencies within the categories above are summarized in Table 4-3. Identified demands for existing and potential wholesale customers are discussed later in this section. It should be noted that the potential demands for Otay Water District have been updated through discussions with Otay Water District staffsince the original survey was conducted. Updated numbers are included in the main sections of this report, and supersede the values on the survey in Appendix F.

Table 4-2. PAs and Associated Water Agencies

Participating Agencies	Water Agencies
City of Chula Vista	Otay Water District (existing wholesale customer) South Bay Irrigation District (member of Sweetwater Authority)
City of Coronado	California American Water
City of Del Mar	City of Del Mar
City of El Cajon	Helix Water District
City of Imperial Beach	California American Water City of San Diego
City of La Mesa	Helix Water District
City of National City	City of National City (member of Sweetwater Authority)
City of Poway	City of Poway (existing wholesale customer)
Lemon Grove Sanitation District	Helix Water District
Otay Water District	Otay Water District (existing wholesale customer)
Padre Dam Municipal Water District	Padre Dam Municipal Water District
County of San Diego Lakeside/Alpine Sanitation District Spring Valley Sanitation District Winter Gardens Sewer Maintenance District East Otay Sewer Maintenance District	 Lakeside Water District Padre Dam Municipal Water District Otay Water District (existing wholesale customer) Lakeside Water District Otay Water District (existing wholesale customer)
Other Interested Parties	City of Escondido
	Olivenhain Municipal Water District (existing wholesale customer)
	Santa Fe Irrigation District

Use of contents on this sheet is subject to the limitations specified at the beginning of this document.

Table 4-3. Participating Agency Survey Results		
Existing Wholesale Customers	**Agencies Interested in Purchasing Recycled Water**	**Agencies Unlikely to Become Wholesale Recycled Water Customers**
City of Poway Olivenhain Municipal Water District Otay Water District	Santa Fe Irrigation District California American Water (City of Coronado)	City of Del Mar City of Escondido Helix Water District Lakeside Water District. Padre Dam Municipal Water District Sweetwater Authority

4.4 Initial Market Assessment

This section presents the initial market assessment (Step 1) methodology and results. As discussed, this Step 1 of the non-potable reuse market assessment identifies the maximum amount of non-potable reuse water use within the city for irrigation-only and cooling tower applications, as well as potential wholesale demands. In Section 5, the market assessment is refined after the distribution system concepts have been determined (Step 2 of the market assessment).

4.4.1 Identification of Recycled Water Customers

Three types of potential customers were identified: irrigation customers, cooling towers, and wholesale customers. Other customers were also investigated, such as car washes and commercial laundries; however, these customers were not included in the market assessment because of the low overall water use and high cost of retrofits.

4.4.1.1 Irrigation Only

Customers with water meters that supply water only for irrigation purposes (i.e. golf courses) were identified in the PWC Database. These customers are considered ideal candidates for recycled water because irrigation uses are generally large demands; make up a larger portion of existing potable water use; does not need water treated to potable levels; and does not discharge water back into the wastewater system. In addition, site conversions can be achieved with lower risk of cross connections with the potable water system and more control over human contact since separate piping for the irrigation use is already in place.

Meters that service irrigation water only were identified within the PWC Database by selecting accounts based on their rate code, premise code, or customer type. Irrigation customers include companies that use water for agriculture, landscaping, golf courses, and other outdoor non-potable uses.

Customers that had the following criteria were selected as potential recycled water customers for irrigation use:

- Domestic irrigation only meter (rate code 25)
- Commercial irrigation only meter (rate code 35)
- Industrial irrigation only meter (rate code 45)
- Premise code for irrigation only (premise code 80)
- Customer type classified as irrigation and with rate code of 33 or 34 (indicates a dual meter)

Use of contents on this sheet is subject to the limitations specified at the beginning of this document.

Once the initial list of irrigation only customers was identified, the customers were compared to the City's identified listing of potable water customers that plan to switch to recycled water by 2015. Customers that will be receiving recycled water by 2015 were removed to avoid double-counting potential irrigation customers.

Average potable water demand for each customer was assumed to be equal to the field "annual daily demand (gpm)" in the database. A potential demand offset field (Pot_demand [AFY]) was added to the database to represent the potable water demand that can be offset by the customer if they switched to recycled water. Units were converted from gpm (gallons per minute) to AFY. When estimating the potential demand of recycled water based on the irrigation-only meters, it was assumed that 90 percent of the historical potable water demand in the database could be replaced by recycled water. The remaining 10 percent is assumed to be potable water use that cannot be replaced with recycled water and/or potential water conservation that might be encountered with system upgrades. Potential irrigation for highway medians was assumed to be 100 percent replaceable with recycled water. Based on information from the City, the dual meters are assumed to use 60 percent of the water for irrigation, which was assumed to be replaceable by recycled water. A summary of the percent of water demand calculated for potential offset to potable water demand is listed below:

- Irrigation: 90%
- Irrigation on CalTrans meters: 100%
- Cooling towers: 100%
- Dual-meter: 60%

Additional irrigation users that were not selected from the above criteria were added to the customer list. This included five potential customers identified in the phone survey (Section 4.3.3), as well as golf courses. Some golf courses were not initially identified using the selection method described in previous sections due to various reasons including (1) meters were categorized as government meters (for military golf courses), (2) golf course used groundwater or local surface water as a primary water supply, or (3) golf course purchased untreated water from the San Diego County Water Authority's aqueduct. Irrigation demands from these golf course customers had to be manually added. The golf courses are the Admiral Baker Golf Course, Bernardo Heights Country Club, Tecolote Canyon Golf Course, Naval Station Golf Course, Riverwalk Golf Course, Rancho Bernardo Golf Course, Rancho Bernardo Inn Golf Course, Presidio Hills Golf Course, Sail Ho Golf Course, and Oaks North Golf Course.

A total of 6,684 potential irrigation customers were identified beyond baseline customers (planned through 2015). The total potential recycled demand for the identified customers is approximately 25,284 AFY. A summary table of the number of customers categorized by annual demand is shown in Table 4-4, and the list of potential customers is shown in Appendix G.

Use of contents on this sheet is subject to the limitations specified at the beginning of this document.

Table 4-4. Summary of Irrigation-Only Meters Identified for Potential Conversion to Recycled Water		
Annual Demand (AFY)	**Number of Meters**	**Total Demand within Range (AFY)**
< 5	5,293	8,565
5 - 10	957	6,634
10 - 20	331	4,410
20 - 100	91	3,460
>/= 100	12	2,215
Total	6,684	25,284

4.4.1.2 Cooling Towers

4.4.1.2.1 Background Information

Cooling towers are large users of water and are potential candidates for conversion from potable to recycled water. They are used for various industrial cooling processes and for HVAC systems commonly found in large office, commercial, and school buildings. Depending on the application, a cooling tower can create year-round recycled water demand. Large water users may achieve significant cost savings by converting an existing potable water cooling tower to recycled water, along with recognition of community and environmental leadership. However, since each cooling tower system is unique, a case-by-case approach must be used to ensure system performance and protection of equipment.

Recirculating non-contact cooling towers are the most likely type of system to convert from potable to recycled water. Many of these retrofits have been successfully completed in the San Diego area and elsewhere. In recirculating non-contact systems, process water is sprayed over the top of packing elements within the cooling tower and travels downward while air is drawn upwards opposite the water flow. The warm water that evaporates into the atmosphere is considered the cooling tower evaporation loss. The cooled water which passes through the packing elements can be reused for a designated number of cycles. As pure water evaporates into the atmosphere the process water becomes concentrated with salts and other water constituents that must be bled off and replaced with makeup water. The majority of water lost in the process is due to the cooling tower blowdown or bleed which is discharged to the sanitary sewer system. A process diagram for a typical recirculating non-contact cooling tower is presented in Figure 4-3.

Use of contents on this sheet is subject to the limitations specified at the beginning of this document.

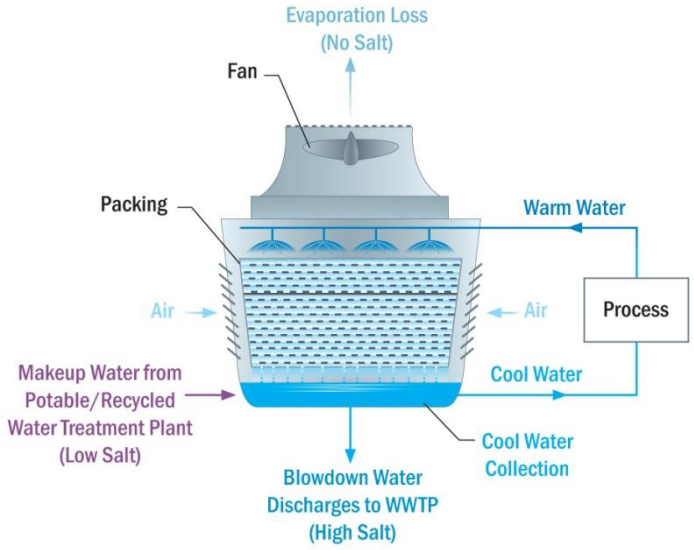

Figure 4-3: Recirculating Non-contact Cooling Tower Process Diagram

The number of cycles used in a cooling tower operation is dictated by the maximum level of concentrated salts and other water qualityparameters allowed in the process water before being discharged as blowdown. The primary water quality parameters of concern for cooling towers are presented in Table 4-5. These water constituents can lead to operational problems such as scaling, biofouling and corrosion. Typically, the concentration for each of the water quality constituents listed in Table 4-5 is higher in recycled water compared to potable water. This may concern facility managers considering conversion to recycled water, but several technologies exist to control these issues and are currently used in both recycled water and potable water cooling towers. Furthermore, higher concentrations of nitrates and phosphates in recycled water can be favorable to a cooling tower system because of their ability to inhibit corrosion.

Table 4-5. Water Quality Parameters of Concern for Cooling Towers Using Recycled Water

Water Quality Constituent	Operational Concern	On-Site Control Options
Ammonia	Biological fouling	Stripping
Carbonate, bicarbonate	Corrosion, scaling	pH control, antiscalant application
Calcium	Scaling	Ion exchange, electrodialysis reversal
Chloride	Corrosion	Chemical addition, on-site reverse osmosis
Magnesium	Scaling	Ion exchange, electrodialysis reversal, on-site reverse osmosis
Microorganisms	Biological fouling	Disinfection, mechanical cleaning, shock chlorination
Phosphates	Scaling	pH control
Silica	Scaling	Blowdown
Total dissolved solids	Corrosion, Scaling	Blowdown, on-site reverse osmosis

Use of contents on this sheet is subject to the limitations specified at the beginning of this document.

Proper design and management are essential to address each unique cooling tower system to successfully convert from potable to recycled water. Cooling towers that use potable water still require maintenance and normally some type of pre-treatment for their makeup water. Common chemical pre-treatment methods may include sulfuric acid addition to limit scale formation, zinc- or phosphate-based corrosion inhibitors or disinfectants to control biofouling. Non-chemical treatment systems and monitoringequipment from cooling tower manufacturers are also available to supplement or replace chemical treatment methods.

In many cases, converting an existing cooling tower from potable water to recycled water can be accomplished with little change to the existing coolingtower system or operation. Modifications to chemical treatment or additional coatings on specific cooling tower parts may be necessary. A recycled/potable blending approach can be used to gradually adjust to the new source of makeup water. System manufacturers should be closely involved with retrofit projects to ensure appropriate measures are taken to continue successful operation with recycled water.

The San Diego County Water Authority has established a Recycled Water Market Development and Technical Assistance Program to provide guidance and specific process recommendations to facilities interested in connectingto recycled water for coolingtowers, irrigation or other applications. The program provides valuable resources such as technical assistance from experts in cooling tower operation, information data sheets, detailed case studies, industry workshops and site inspections.

Biogen Idec, a San Diego company, has successfully converted to a recycled water cooling tower operation with minimal changes to their equipment or operation. A recycled/potable blending approach was utilized where initially a small percentage of recycled water was used and then gradually increased. Currently, the facility uses 80% recycled water for their cooling tower makeup supply but will eventually increase to 100% recycled water. Table 2-2 presents facilities that have converted or are in the process of converting to a recycled water cooling tower system.

4.4.1.2.2 Identification of Cooling Towers

The Industrial Wastewater Control Program (IWCP) database (FY 2008– 2009)obtained from the City was used to identify existing cooling towers that could potentially convert to recycled water. The database lists facility wastewater flows categorized by process name. Facility entries associated with cooling tower processes (i.e., cooling tower bleed, cooling tower evaporation, cooling tower loss, etc.) were totaled for each facility. These entries were cross referenced with a list of existing cooling towers that already use recycled water and removed from the database if they currently use recycled water.

Cooling tower evaporation rates or losses are monitored and listed separatelyin the IWCP database. The combined flow makeup flowand evaporation loss for each cooling tower was used as the total cooling tower demand for this market assessment. The City does not charge sewer fees to dedicated meters for cooling towers or for cooling towers fed from recycled water irrigation meters.

Several of the identified cooling tower facilities combined their coolingtower and boiler flow rates into one entry within the IWCP database. Since recycled water can be used in boilers and further investigation is required to determine the actual proportions of boiler feed and cooling tower makeup water, the combined flow rate as listed in the IWCP database was used for the demand estimate.

Facilities with cooling towers are more likely to convert from potable to recycled water if they can use recycled water for additional purposes such as irrigation. Therefore, coolingtower facilities that also have dedicated irrigation meters or that already use recycled water for irrigation were identified from the recycled water and irrigation databases. These facilities were considered more probable for cooling tower conversion to recycled water.

Use of contents on this sheet is subject to the limitations specified at the beginning of this document.

After all cooling towers were identified and georeferenced, the database entries were combined with the PWC database to estimate the potential potable water demand offset for the City. For cooling towers, it is assumed that 100% of the total water usage can eventually be converted to recycled water. A recycled/potable water blending approach may be used initially to mitigate some of the operational adjustments that may occur during conversion as a precautionary measure; however it is assumed that the blending of potable water will decrease over time until only recycled water is used.

Using information from the IWCP database, 158 facilities that use potable water for a cooling tower operation were identified. Table 4-6 shows the distribution of cooling towers based on their demand. Seventy-four cooling tower facilities with demand over 5 AFY (0.005 mgd) were geospatially referenced for display in the location map (Refer to Section 4.2.2.2).

A list of the cooling tower facilities can be found in Appendix H. The list presents facility address, demand, and if an irrigation meter using recycled or potable water is installed onsite.

Table 4-6. Summary of Cooling Towers Identified for Potential Conversion to Recycled Water

Annual Demand (AFY)	Number of Cooling Tower Facilities	Total Demand Within Range (AFY)
< 5	84	113
5 - 10	21	151
10 - 20	23	326
20 - 100	27	999
> 100	3	581
Total	**158**	**2,170**

Approximately 15 of the identified cooling tower facilities combined their cooling tower and boiler flow rates within the IWCP database. Recycled water can be used in boiler feed supply, but typically requires a higher level of treatment than cooling tower makeup. This additional treatment cost would be borne by the customer. Further investigation with each organization is required to determine what percentage of flow is associated with boiler demand. In this market assessment, because boiler and cooling tower demands would differ between customers, the combined flow for boiler feed and cooling tower was used as the demand value. Note that this assumption applied only to a small portion of all cooling towers identified.

Cooling tower facilities that have a dedicated irrigation meter were considered more likely to connect to the recycled system because they can use recycled water for more than one application. The list of 74 cooling tower facilities with demands over 5 AFY were cross referenced with the irrigation database and recycled water database. It was determined that three of the cooling tower facilities use recycled water for irrigation and 20 use potable water for irrigation. The three facilities which already use recycled water for irrigation (Advanced BioHealing, Artes Medical, and Pfizer-La Jolla Laboratories) are especially strong candidates for cooling tower conversion.

4.4.1.3 Other Uses

In addition to irrigation customers, two types of customers were also identified in the PWC Database that could potentially switch to recycled water: car washes and commercial laundry facilities. The following sections summarize the results of this additional analysis and the decision not to include these additional uses in the market assessment.

Use of contents on this sheet is subject to the limitations specified at the beginning of this document.

4.4.1.3.1 Car Washes

There were 26 meters identified that serve car washes within the PWC Database, with a total annual demand of 103 AFY. Most car washes in San Diego County already recycle the water from the final car rinse for use with the first car rinse. Recycled water has been used for car washes in the Marin Municipal Water District in California, but requires onsite reverse osmosis and two-stage pre-filtration and ion exchange to reduce the total dissolved solids in the recycled water and prevent "spotting" (Arris Pty Ltd, 2005). Due to the requirement of on-site treatment and the limited water demand offset for connectingcar washes to recycled water, they were considered low priority and were not included in the market assessment of potential recycled water uses.

4.4.1.3.2 Commercial Laundries

There were 12 water meters identified that serve textile and uniform companies within the database, with a total demand of 177 AFY. Onsite recycled water for textile and laundry facilities has been conducted previously, facilities required onsite treatment and used the recycled for the initial rinse (Ahmad et al., 2008, Van der Bruggen, 2005). Other issues include the installation of dual piping (potable and recycled) in the facility and providing hot and cold water for both. Due to the water qualityrequirements and limited water demand offset for connecting laundromats and textile facilities to recycled water, theywere considered low priority and were not included in the market assessment of potential recycled water uses.

4.4.1.4 Water Purveyors within Participating Agencies' Jurisdictions (Wholesale)

As stated in Section 4.3.4, a survey of water purveyors operating within the PAs of the Metro Wastewater JPA was conducted to identify potential recycled water demands from other regional wholesale customers. There are four wholesale customers that are currently served or could be served by the existing distribution systems and the potential new systems. These include the following:

- Olivenhain Municipal Water District
- Otay Water District
- City of Poway (North)
- Santa Fe Irrigation District

California-American was an additional potential wholesale customer identified with an estimated demand of 460 AFY (0.41 mgd) for the City of Coronado, and 920 AFY (0.82 mgd) with potential Navy demands. However, these demands are not included in further market assessment analyses since the Navy may construct their own plant to meet both Navy and City of Coronado non-potable reuse demands.

Olivenhain Municipal Water District

Olivenhain Municipal Water District (OMWD) is projected to have a total demand to be served by the NCWRP of 1,100 AFY by 2015 (see Table 2-6). The OMWD completed survey reports that they anticipate using 1,000AFY by 2035. Therefore, OMWD is assumed to have no additional demands beyond 2015 that should be considered.

Otay Water District

Otay Water District has completed non-potable recycled water use projections through 2040.As described in Section 2.2.2, Otay Water District's contractual demand through 2026 is assumed to be part of the SBWRP baseline demands.

As shown in Table 4-7, the potential OtayWater District demand through 2040, above the 2026 contracted demand, is 4,263 AFY. Assuming Otay Water District will be able to supply 900 AFY of that demand using

Use of contents on this sheet is subject to the limitations specified at the beginning of this document.

recycled water production from the Ralph W. Chapman Water Recycling Facility (RWCWRF), the demand gap is reduced to 3,363 AFY (3.0 mgd).

Table 4-7. Otay Water District Demands Beyond Baseline (2026)

Area/Component	Average Annual Demand	
	AFY	mgd
SBWRP w/Potential Additional Otay Water District Demand by 2040		
Otay Water District Projected Total 2040 (High Confidence)	10,110	9.0
Otay Water District Contract (Included in Baseline Demand)	5,847	5.2
Additional Otay Water District by 2040 (Above Baseline Demand)	4,263	3.8
Available Supply from RWCWRP	900	0.8
Potential Additional Otay Water District by 2040 (Above Baseline Demand)	**3,363**	**3.0**

City of Poway

Poway has indicated in their survey response that they would have additional recycled demands of 1,100 AFY through a northern connection through Rancho Bernardo. These demands are multiplied by the probability of connection factor (77%) to estimate a realistic approximation of demand of 847 AFY. Refer to Section 5.2.1 for additional information on assumed probabilityof connection factors.

Santa Fe Irrigation District

The Santa Fe Irrigation District indicated in their surveyresponse that their future non-potable demands are as follows:

- 150 AFY for near-term plans to expand existingdistribution system
- 700 AFY for long-term plans to serve the eastern portion of the Santa Fe Irrigation District service area
- Total = 850 AFY

Santa Fe Irrigation District also indicated that these demands could also be served with recycled water from the San Elijo Water Pollution Control Facility. A 50% adjustment factor is applied to the Santa Fe Irrigation District demands to reflect the uncertainty of the source of recycled water (City or San Elijo). Therefore, a future demand of 425 AFY (850 AFY times 50% adjustment factor) is assumed for Santa Fe Irrigation District.

4.4.2 Initial Market Assessment Results (Step 1)

This section documents the results of the initial market assessment analysis, which identifies all potential non-potable reuse demands in the entire City's service area and surrounding water agencies. Results are summarized in tables and illustrated in maps. Once all potential demands are identified as part of Step 1, subareas are delineated to focus non-potable reuse opportunities in concentrated areas. Section 5 presents distribution system concepts and the refined market assessment (Step 2).

Use of contents on this sheet is subject to the limitations specified at the beginning of this document.

4.4.2.1 Summary Tables

The potential irrigation only and cooling tower customers are summarized in Appendices G and H, respectively. These do not include baseline demands, which are summarized in Section 2. In addition, the total potential recycled water demands within the City and the PAs are summarized in Tables 4-8 and 4-9. These are the total potential recycled water demands if the City was able to provide recycled water distribution throughout the entire City to serve every demand, which is not possible. The actual potential recycled water demand will be dictated by the distribution system alternatives presented in Section 5. Refer to Figure 2-1 for the service area delineations.

Table 4-8. Summary of Potential New Non-Potable Reuse Demand in the Northern Service Area

Size & Category	Irrigation Only	Cooling Towers
0-5 AFY		
Number	5,131	60
AFY (total)	8,300	77.6
mgd (total)	7.41	0.07
5-10 AFY		
Number	927	16
AFY (total)	6,423	114
mgd (total)	5.73	0.10
10-20 AFY		
Number	319	19
AFY (total)	4,243	269
mgd (total)	3.79	0.24
20-100 AFY		
Number	88	21
AFY (total)	3,355	744
mgd (total)	3.00	0.66
> 100 AFY		
Number	11	2
AFY (total)	2,070	379
mgd (total)	1.85	0.34
Total (excluding wholesale)		
Number	6,476	118
AFY (total)	24,391	1,584
mgd (total)	21.78	1.41
Wholesale[1]		
Number	3	Not applicable
AFY (total)	1,272	Not applicable
mgd (total)	1.2	Not applicable

Note: [1] Potential additional wholesale demand for the City of Poway and Santa Fe Irrigation District.

Use of contents on this sheet is subject to the limitations specified at the beginning of this document.

Table 4-9. Summary of Potential New Non-Potable Reuse Demand in the Southern Service Area

Size & Category	Irrigation Only	Cooling Towers
0-5 AFY		
Number	162	0
AFY (total)	265	0
mgd (total)	0.24	0.00
5-10 AFY		
Number	30	1
AFY (total)	211	7
mgd (total)	0.19	0.01
10-20 AFY		
Number	12	0
AFY (total)	167	0
mgd (total)	0.15	0.00
20-100 AFY		
Number	3	0
AFY (total)	105	0
mgd (total)	0.09	0.00
> 100 AFY		
Number	1	0
AFY (total)	145	0
mgd (total)	0.13	0.00
Total (excluding wholesale)		
Number	208	1
AFY (total)	893	7
mgd (total)	0.8	0.01
Wholesale[1]		
Number	1	Not applicable
AFY (total)	3,363	Not applicable
mgd (total)	3.0	Not applicable

[1] *Potential additional wholesale demand for Otay Water District.*

Use of contents on this sheet is subject to the limitations specified at the beginning of this document.

4.4.2.2 Maps

The initial market assessment results are presented graphically in two ways: location map indicating the individual recycled water users and the potential recycled water demand, and a recycled water density map showing area-weighted demands.

4.4.2.2.1 Location and Demand Map

After identification of all potential recycled water customers was made, the locations of the potential irrigation customers, coolingtowers, and wholesale customers that had a potential recycled water demand greater than 5 AFY were plotted using Geographic Information System (GIS) technology, and are shown in Figure 4-4. The size of each user corresponds to meter's potential recycled water demand. The classifications are 5 to 10 AFY, 10 to 20 AFY, 20 to 100 AFY, and demands greater than 100 AFY. For simplicity, the potential demands less than 5 AFY are not shown in Figure 4-4, but these demands will be included in the overall potential demand calculation when determining the potential recycled water demands for the distribution system alternatives.

Identification numbers are included for customers with potential recycled water demands greater than 20 AFY. The identification numbers are shown in Table G-1 (Appendix G) for irrigation customers and Table H-1 (Appendix H) for cooling towers.

4.4.2.2.2 Recycled Water Density Map

Using the data for all potential customers, a recycled water density map of annual demands over area was created using GIS technology. This map provides a visual representation of area-weighted demands that incorporates all potential recycled water customers, those identified through the irrigation, coolingtowers, and wholesale demand analyses, including those with demands less than 5 AFY.

The recycled water strategymap was created using the Densityfunction in ArcGIS, which is used to create grids of the density of all potential recycled water customers within a specified radius. For a given cell, the function uses a moving window that counts the population of all items that lie within the window boundary. The function then divides the sum population by the total area of window. The resulting value is assigned to the cell, and the procedure continues to the next cell.

For this analysis, the annual demand was used as the population to create a density map of the potential water usage demands. The grid size assigned for the analysis was 200 ft x 200 ft square cells, and the boundary area was assigned a circular window with a 0.5 mile radius. A representation of the density analysis methodology and an equation demonstrating the calculation steps are shown on Figure 4-5. In the figure, the selected cell sums up the demands located within 0.5 miles of the cell. For this example, there are three water meters with a total sum of 55 AFY. The function then divides the demands by the window area, which would result in 70 AFY/sq. mi.

Once the Density function is complete, the grid is spatially superimposed and values graphically displayed on the map. The color scale for the grid values is displayed linearly for values greater than 0 and less than 400 AFY/sq. mi., and is constant for higher values. A representation of the color scale is shown in Figure 4-6. Refer to Section 4.5 for the DensityMap.

Use of contents on this sheet is subject to the limitations specified at the beginning of this document.

P:\Brown and Caldwell - 2124\72729 - Recycled Water Master Plan\6.0 ProjData\6.11 Proposed RW Pipes\Recycled Water Master Plan Figures\

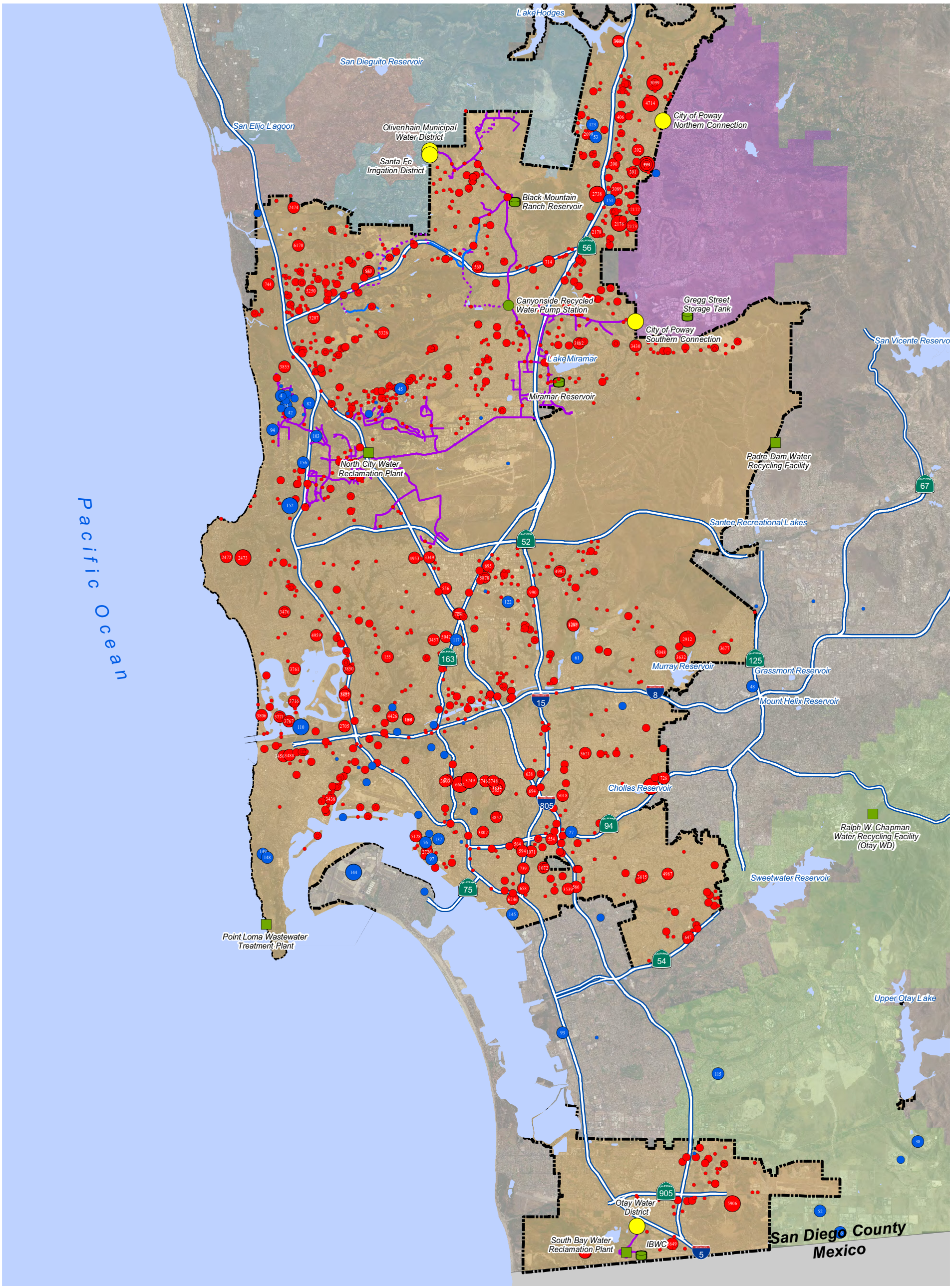

Legend

- Treatment Plants
- Recycled Water Storage
- Recycled Water Pump Station
- Existing Reycled Water Pipeline
- Existing RW Pipeline Currently Charged with Potable Water
- Planned Reycled Water Pipe by 2015
- Water Customer (5-10 AFY)
- Water Customer (10-20 AFY)
- Water Customer (20-100 AFY)
- Water Customer (> 100 AFY)
- Wholesale Delivery Connections
- Cooling Towers
- Irrigation Meters

Note: Customer ID numbers are shown for users 20 AFY and above

N

2 0 2

Miles

Figure 4-4
Potential Future Recycled Water Demands

This page intentionally left blank.

Use c
P:\01 Staff Folders\Rey

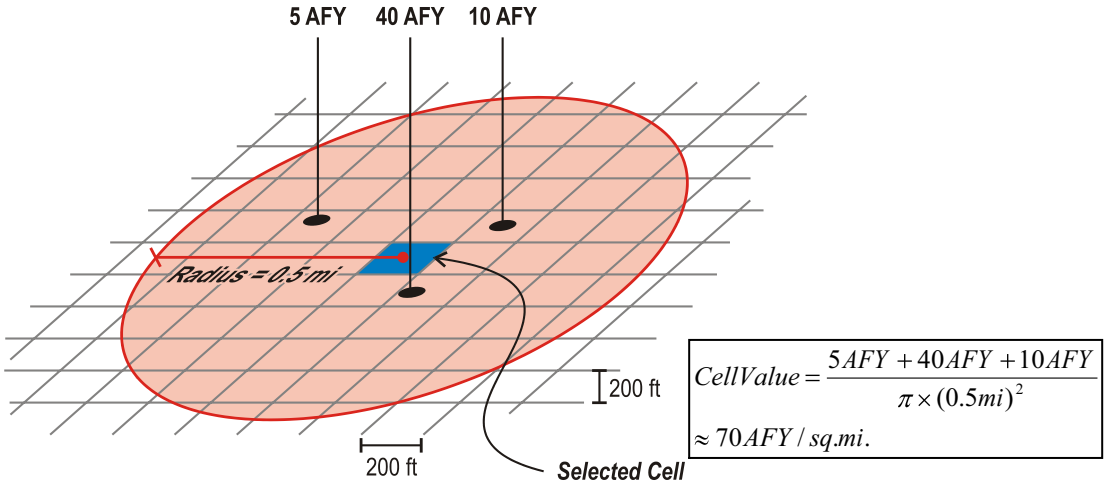

Figure 4-5. Representation of Density Function and Sample Equation (Not to Scale)

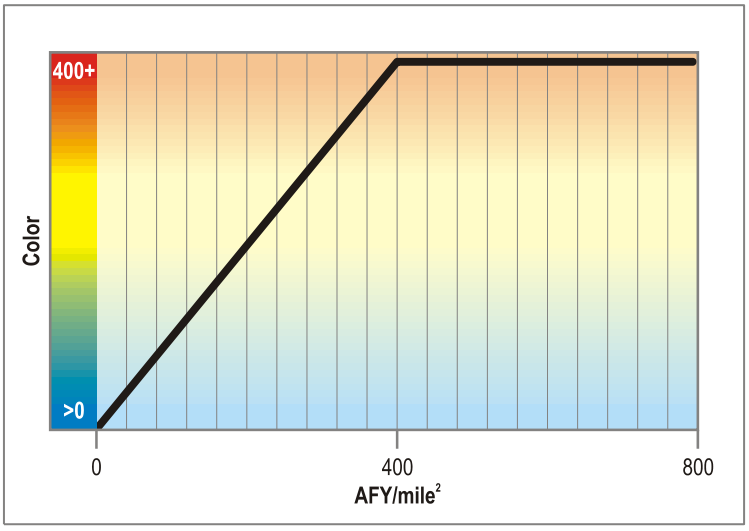

Figure 4-6. Density Map Color Scale

Use of contents on this sheet is subject to the limitations specified at the beginning of this document.

4.5 Non-Potable Reuse Demand Focus Areas

Using the Density Map, the overall service area was disaggregated into generalized smaller focus areas for further alternatives analysis. The purpose of disaggregating the demands was to provide more specific areas to focus potential recycled water system expansions and evaluate the benefits and tradeoffs for pursuing different geographic areas. Seven main focus areas were identified for further evaluation, along with available water supply sources (refer to Section 3), and are described below.

Some focus areas could potentially be served either by NCWRP or new satellite plants. Further evaluation is needed to determine the supply strategy for these areas. It is important to recognize that any options proposing supply from NCWRP also require further evaluation (including hydraulic analysis) of existing treatment and distribution system infrastructure to determine facility improvements required for the existing system to accommodate additional demands (refer to Sections 5 and 6).

- **Infill:** This area focuses on additional demand that could be picked up along the baseline recycled water system. The subarea is located in the north of the 52 freeway, spanning from the coastline to east of I-15. Recycled water could potentially come from NCWRP.
- **Carmel Valley West:** This focus area is located near the 56 and I-5 intersection. Recycled water could potentially come from the NCWRP.
- **Mira Mesa:** This focus area is located north of the NCWRP. Recycled water could potentially come from NCWRP.
- **Rancho Bernardo/I-15 Corridor:** This focus area encompasses the northeastern portion of the City's service area. Recycled water could potentially come from the NCWRP or from a satellite plant located east of Lake Hodges.
- **Kearny Mesa:** This focus area is located south of the 52, near I-805 and I-15. Recycled water could potentially come from the NCWRP or from a satellite plant located near Qualcomm stadium.
- **Mission Valley/Bay:** This focus area is located primarily around Mission Bay and extends to Qualcomm Stadium. Recycled water could potentially come from the NCWRP or from a satellite plant located near Qualcomm Stadium.
- **Balboa Park / Central San Diego:** This focus area is located south of I-8 and in close proximity to Balboa Park. Recycled water can be provided either from could potentially come from the NCWRP or from a satellite plant located near Balboa Park.

Figure 4-7 shows the Density Map with demand area boundary delineations and geographic locations of each focus area. A conceptual sources and sinks diagram illustrating the available sources to each demand area is presented in Figure 4-8.

Note that some potential demands in the southern service area near SBWRP were identified (see Figure 4-7). However, this area was screened out from further evaluation of the City's recycled water distribution system expansions since the magnitude and concentration of the demands were low compared with other areas. The City plans to use up the 1 mgd conveyance capacity for retail deliveries, and there is potential to serve additional Otay Water District demands. Additional future retail demands served by SBWRP should be revisited in future planning studies.

Use of contents on this sheet is subject to the limitations specified at the beginning of this document.

P:\Brown and Caldwell - 2124\72729 - Recycled Water Master Plan\6.0 ProjData\6.11 Proposed RW Pipes\Recycled Water Master Plan Figures\

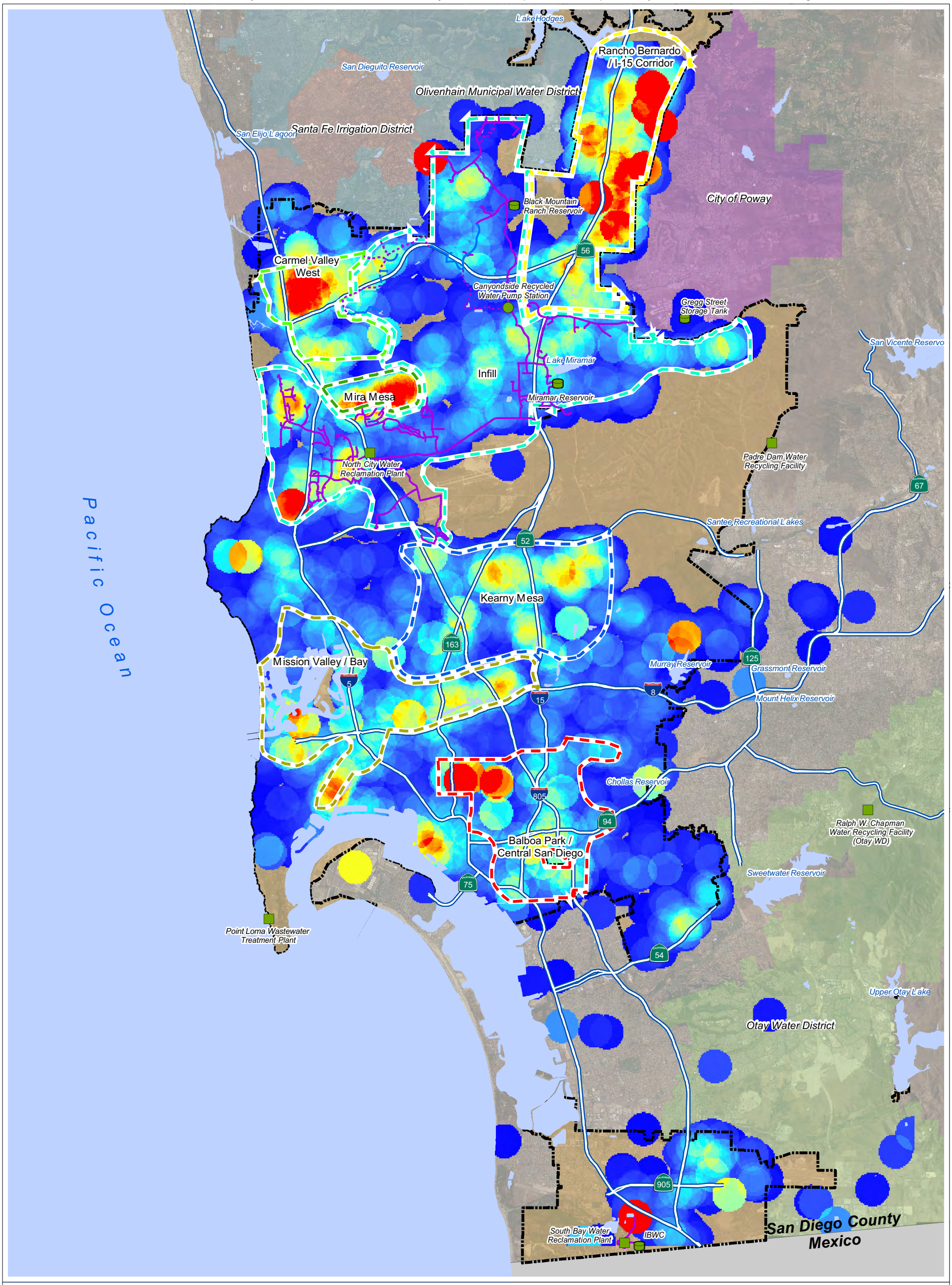

Legend

- Treatment Plants
- Recycled Water Storage
- Pump Station
- Balboa Park/Central SD
- Carmel Valley West
- Central San Diego
- Infill
- Kearny Mesa
- Mira Mesa
- Mission Valley / Bay
- Rancho Bernardo / I-15 Corridor
- San Diego Service Area
- Existing Recycled Water Pipeline
- Existing RW Pipeline Currently Charged with Potable Water
- Planned Recycled Water Pipe by 2015

N

2 0 2

Miles

Figure 4-7
Potential Recycled Water Demand Density Map and Subareas

This page intentionally left blank.

Use (
P:\01 Staff Folders\Rey

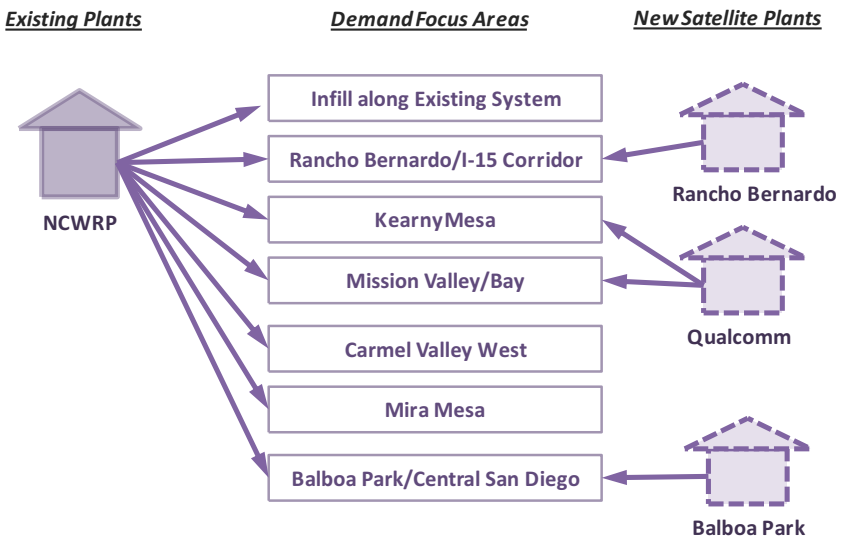

Figure 4-8. Conceptual Sources and Sinks Diagram

Wholesale demands were considered when analyzing demands for the focus areas in order to determine appropriate preliminary pipe alignments and sizing. Three agencies have expressed interest in additional water purchases from the City in the future: Santa Fe Irrigation District, Poway, and Otay Water District. A summary of future wholesale demands and their respective demand focus areas are shown in Table 4-10.

Table 4-10. Wholesale Demands and Focus Areas

Wholesale Agency	Potential New Demand (beyond 2015), AFY	City Demand Focus Area	Notes
Santa Fe Irrigation District	425	Infill	Potential new customer that could be connected to the Northern Service Area (through Olivenhain Municipal Water District's connection in the Infill area)
Olivenhain Municipal Water District	0 (demand not anticipated to increase between 2015 and 2035)	Infill	Existing customer connected to the Northern Service Area (Infill area).
Poway	847	Rancho Bernardo/I-15 Corridor	Potential new connection in the northern Poway area that could be served by a Rancho Bernardo non-potable reuse distribution system
Otay Water District	3,363	Recycled water distribution expansion to serve non-potable demands within the City's southern service area has been screened from further evaluation. Any additional non-potable demands potentially served by South Bay WRP would be in Otay Water District service area.	Existing customer supplied by SBWRP

Use of contents on this sheet is subject to the limitations specified at the beginning of this document.

4.6 Summary

The initial market assessment identified all potential recycled water demands for irrigation and coolingtower applications within the City's service area as well as future wholesale demands. A DensityMap was created to visually represent areas with concentrated potential demands, and focus areas were identified for expansions of the recycled water distribution system.

Section 5 presents non-potable reuse distribution concepts and a refined market assessment based on customers along corridors of proposed piping and probability of connection factors.

Use of contents on this sheet is subject to the limitations specified at the beginning of this document.

SECTION 5
DISTRIBUTION EXPANSION OPPORTUNITIES AND REFINED MARKET ASSESSMENT

This section presents expanded distribution system layout concepts, a refined market assessment (described as Step 2 in Section 4), as well as facility requirements and preliminary costs for each concept. All layout concepts are preliminary, and further evaluation is required prior to implementation of any of these concepts (as explained in Section 6).

5.1 Non-potable Reuse Distribution Layout Concepts

5.1.1 Methodology

Distribution system layout concepts are based on the demand focus areas identified in Section 4. When determining the distribution system layouts, extents of the distribution system alternatives were not constrained by supply option capacity. Once distribution layout concepts are identified, the supply available (Section 3) will need to be evaluated to determine which customers can be served (refer to Section 5.4).

The approach to determine distribution layouts was to extend pipe conveyance to potential non-potable customers with demands greater than 20 AFY. These customers served as "anchor points" for the system. Generally, customers with lower demands that are in close proximity to the pipeline would be connected as well, but the main conveyance system would not be extended to pick up these customers. However, there were exceptions in areas showing a high concentration of low demand customers that when combined, resulted in a large focused group demand. In these cases (which occurred in the Mira Mesa and Carmel Valley West areas), the pipe layout was extended to the highly concentrated areas of smaller demands.

Distribution system planning performed in previous studies provided a foundation for alignments proposed in this updated. Pipe extensions from NCWRP to the following areas are generally based on alignments identified in the 2005 RWMP: (1) Rancho Bernardo/I-15 Corridor area (known as Phase III pipelines in the 2005 RWMP), (2) Kearny Mesa, (3) Mission Valley/Bay, and (4) Balboa Park/Central San Diego.

5.1.2 Supply Scenarios and Layout Concepts

The distribution scenarios developed for each of the focus areas included in the 2010 RWMP Update are based on the supply options for recycled water. Two main supply options were considered:

- North City Water Reclamation Plant (NCWRP)
- New Satellite Plants

Note that supply from SBWRP to expanded non-potable distribution within the City's service area was not included in this analysis as the majority of recycled water is sent to the wholesale customer, Otay Water District, and expansion of other retail customers is unlikely. A comparison of SBWRP supply with potential Otay Water District demands is provided later in this section (see Sections 5.4).

The NCWRP supply option assumes expansion of the existing distribution system. The satellite plant option involves construction of one or more satellite plants and construction of new recycled water distribution systems independent of the existing systems. The purpose of evaluating the source scenarios is to account for the differences in expanded distribution facility requirements to serve each demand focus area given

Use of contents on this sheet is subject to the limitations specified at the beginning of this document.

various potential sources of supply. Note any options proposing supply from NCWRP require further evaluation of existing treatment and distribution system infrastructure (including in-depth hydraulic analysis) to determine facility improvements required for the existing system to accommodate additional demands. The distribution system layout concepts for each supply scenario are presented on Figures 5-1 and 5-2.

Use of contents on this sheet is subject to the limitations specified at the beginning of this document.

P:\Brown and Caldwell - 2124\72729 - Recycled Water Master Plan\6.0 ProjData\6.11 Proposed RW Pipes\Recycled Water Master Plan Figures\

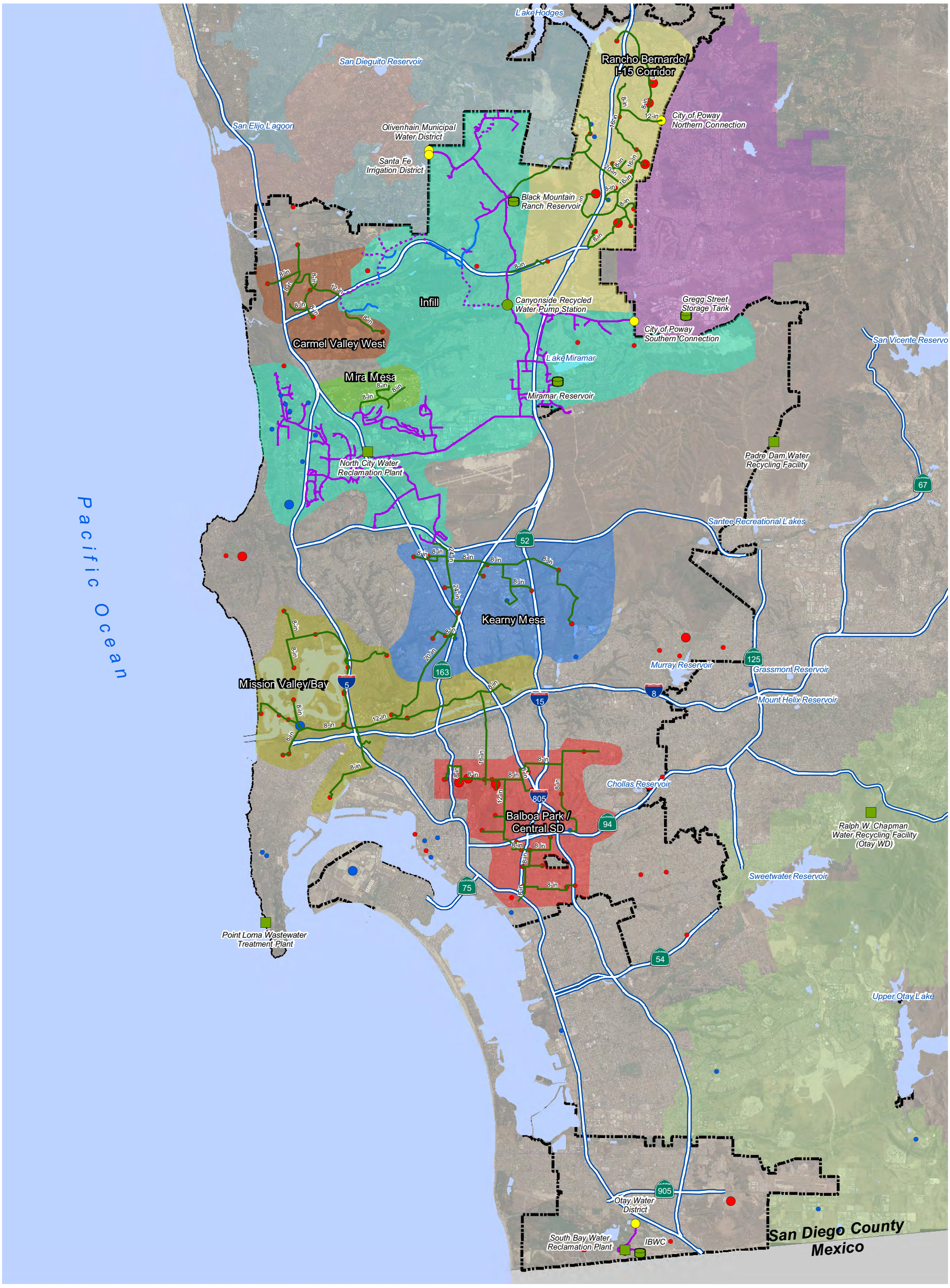

Legend

- Treatment Plants
- Recycled Water Storage
- Recycled Water Pump Station
- Proposed Distribution System Pipeline
- Existing Reycled Water Pipeline
- Existing RW Pipeline Currently Charged with Potable Water
- Planned Reycled Water Pipe by 2015
- Water Customer (20-100 AFY)
- Water Customer (> 100 AFY)
- Wholesale Delivery Connections
- Cooling Towers
- Irrigation Meters
- Infill
- Balboa Park/Central SD
- Carmel Valley West
- Central San Diego
- Kearny Mesa
- Mira Mesa
- Mission Valley / Bay
- Rancho Bernardo / I-15 Corridor

N

2 0 2

Miles

Figure 5-1
NCWRP Proposed Recycled Water Distribution Map

This page intentionally left blank.

Use of contents on this sheet is subject to the limitations specified at the beginning of this document.

P:\Brown and Caldwell - 2124\72729 - Recycled Water Master Plan\6.0 ProjData\6.11 Proposed RW Pipes\Recycled Water Master Plan Figures\

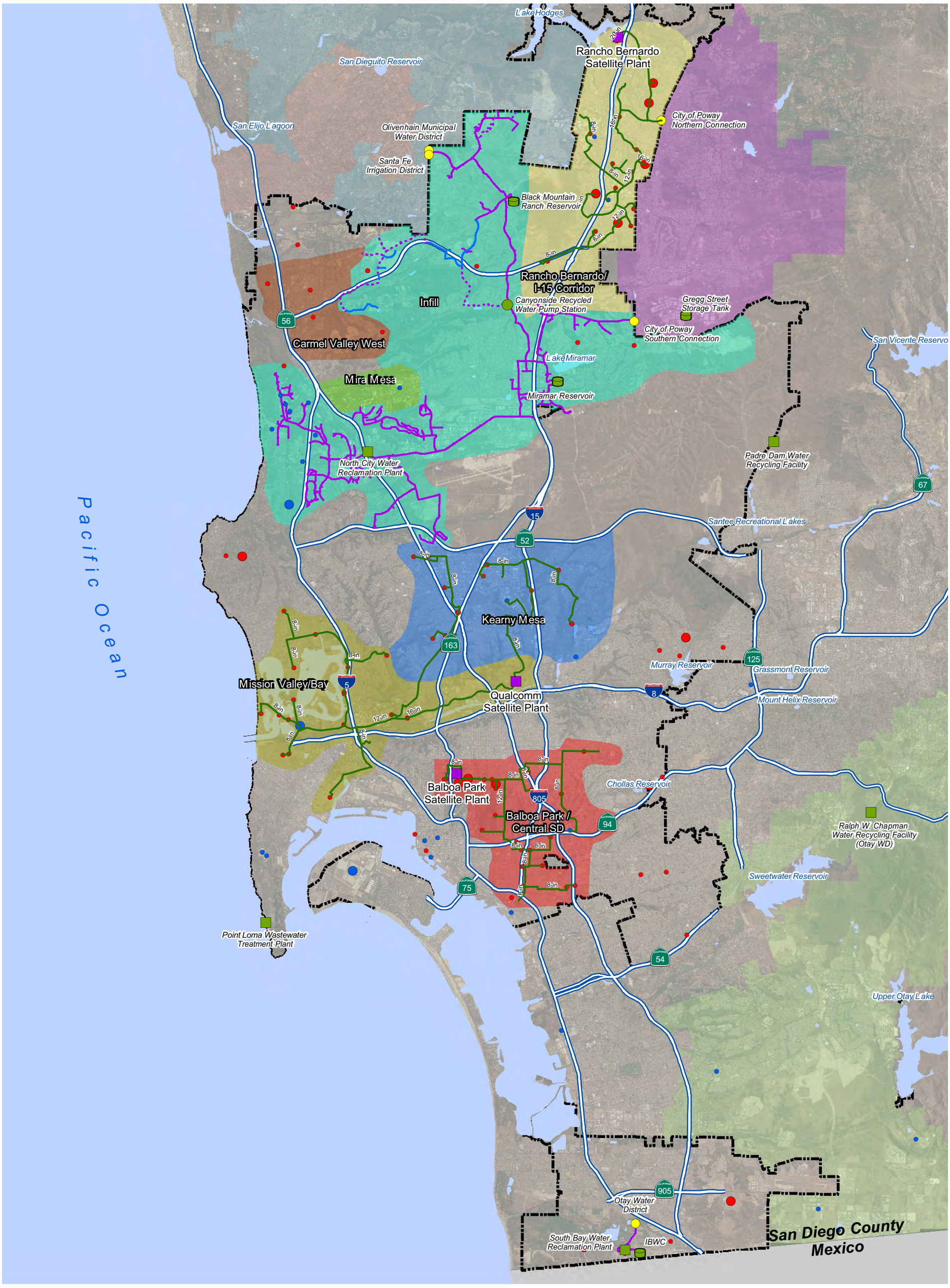

Legend

- Proposed Satellite Plant
- Treatment Plants
- Recycled Water Storage
- Recycled Water Pump Station
- Proposed Distribution System Pipeline
- Existing Reycled Water Pipeline
- Existing RW Pipeline Currently Charged with Potable Water
- Planned Reycled Water Pipe by 2015
- Water Customer (20-100 AFY)
- Water Customer (> 100 AFY)
- Wholesale Delivery Connections
- Cooling Towers
- Irrigation Meters
- Infill
- Balboa Park/Central SD
- Carmel Valley West
- Central San Diego
- Kearny Mesa
- Mira Mesa
- Mission Valley / Bay
- Rancho Bernardo / I-15 Corridor

N

2 0 2

Miles

Figure 5-2
Satellite Plant Proposed Recycled Water Distribution Map

This page intentionally left blank.

Use of contents on this sheet is subject to the limitations specified at the beginning of this document.

5.2 Refined Market Assessment

Once the pipeline layout was created for each focus area (under each supply scenario), the total demand along the pipelines was calculated for potential customers within 0.05 mi and 0.25 mi from the pipeline. Demands were then analyzed to determine the probability of connection based on historical connection rates. This approach provides a more realistic estimate of the actual potential demand within each focus area.

Figure 5-3 displays the overall non-potable reuse market assessment process (described in Section 4), which is summarized as follows:

- Identify all potential demands for the City and potential wholesale demands (Section 4)
- Identify distribution system subareas using the density map (Section 4.5). The density map identified areas within the City with higher concentration of non-potable demands. This step screened out areas of the City with sparse non-potable demands that would likely not be cost-effective to serve with a new non-potable distribution system.
- Develop conceptual distribution system layouts for each of the subareas, and refine the potential demands to include customers within 0.25 miles of the proposed distribution pipe layouts
- Further refine the demands using the probability of connection factors. This probability of connection acknowledges that all of the potential non-potable customers identified within a subarea and near the new distribution systems will not connect to the system.



Figure 5-3. Future Retail Demands Assessment Process

5.2.1 Probability of Connection Factors

The City conducted an evaluation of the Tier 1 customers identified in the 2005 Recycled Water Master Plan to determine their current status, including reasons that customers did not connect to the system. The reasons included prohibitive installation cost due to the distance between an irrigation system and the existing recycled water distribution system; the City's recycled water distribution system had not yet been expanded to their area; and the site's irrigation needs had changed due to installation of artificial turf.

As evidenced by the City's existing system and customers, there will be potential retrofit customers along the recycled water distribution system who opt not to connect to the system for a variety of reasons, such as survey results identified in Appendix D. This issue can be difficult to account for in the planning process. These potential customers who do not connect to the system, and cannot be specifically identified until the distribution system is constructed, need to be accounted for to avoid overestimating the amount of Title 22 recycled water that could be utilized.

Therefore, this section presents the probability assessment that is used to provide a more realistic estimate of non-potable reuse demands. Historic connection and usage data from the City's existing recycled water

Use of contents on this sheet is subject to the limitations specified at the beginning of this document.

system was evaluated to develop a probability of connection factor that can be applied to new distribution system alternatives.

The City's existing Northern Service Area distribution system, including the planned expansions through 2015, was analyzed to determine probability of connection of the existing system by customer size (e.g., recycled water use). The intent is that the percent capture will be applied to the distribution system alternatives to estimate a realistic recycled water demand. It is important to note that all potential recycled water customers within a reasonable distance of the new distribution system will be encouraged to connect to the new distribution system; this percent capture attempts to give an indication of how many customers may actually connect to the system.

The existing system represents approximately a 20-year planning horizon as the existing distribution system started operation in 1997 and planned customers who will connect by 2015 have been identified. While there will likely be further expansions of the existing NSA distribution system, evaluating the customers through 2015 is a representative evaluation of how many customers could be expected to connect to a new distribution system within an approximate 20-year period.

A drawback of using the existing system as an indicator of the percent capture for a new distribution system is that there may be some limitations of the existing distribution system design that have restricted the City from connecting some customers to the system. For example, there are portions of the existing distribution system that lack local distribution pipelines/service connections needed in conjunction with the main transmission lines to connect customers in certain areas.

To estimate the probability of connection, the customer baseline (existing and planned) and potential recycled water customers within both 0.05-mile and 0.25-mile of an existing or planned recycled water (RW) pipeline were analyzed. The 0.05-mile represents that the distribution system is adjacent to the property. The 0.25-mile represents a maximum distance for a service lateral. The baseline and potential customers are defined as follows:

- Baseline recycled water customers: includes existing and planned recycled water customers that will be connected to the system by 2015 (see Table 2-5).
- Potential recycled water customers: includes irrigation customers identified from the PWC Database (see Section 4.2.2.1 for identification methodology and Appendix F for full irrigation customer database).

The percent capture reflects the fraction of baseline customers actually connecting to the system to total identified customers. The customers were sorted and categorized based on their water consumption into six intervals by water use and the percent capture was calculated for each interval. The results of the analysis are presented in Table 5-1 and Figure 5-4. For both distances, the data indicates that as the potential recycled water customer's demand increases, there is a greater likelihood that they will switch to recycled water. In general, the percent capture for customers within 0.05 mile is greater than 0.25 mile.

Table 5-1. Probability of Connection
Based on Percent Capture of Customers along Existing and Planned NSA Recycled Water Distribution System

Customer Demand Range (AFY)		0-1	1-5	5-10	10-20	20-100	100+	Total
Percent Capture of Customers	0.05 Mile from Pipeline	43%	48%	59%	71%	55%	77%	52%
	0.25 Mile from Pipeline	23%	32%	42%	56%	46%	71%	35%

Use of contents on this sheet is subject to the limitations specified at the beginning of this document.

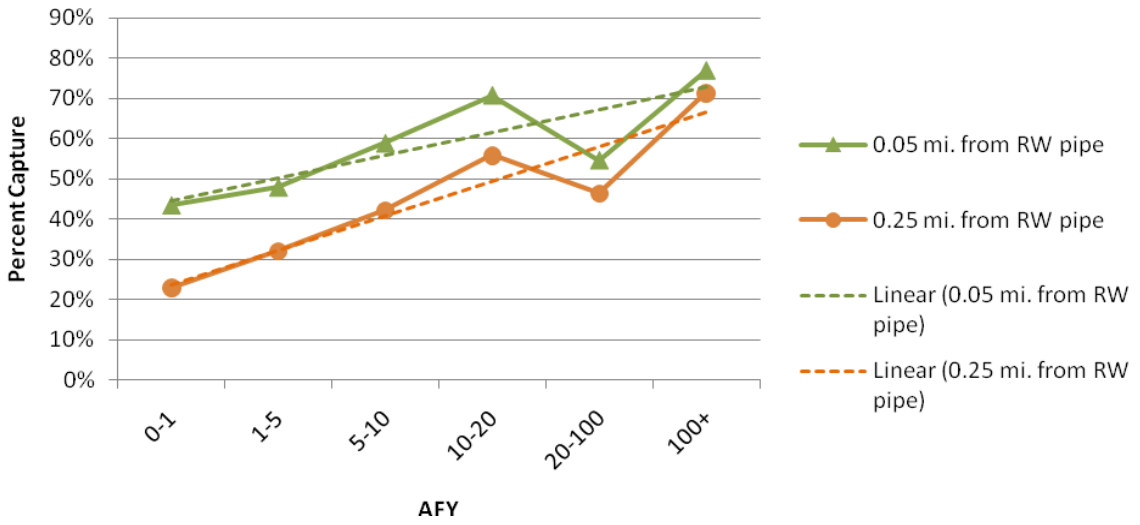

Figure 5-4. Probability of Connection
Based on Percent Capture of Customers along Existing and Planned NSA Recycled Water Distribution System

There are some additional factors that should also be taken into account when estimating the non-potable demands for the new distribution system alternatives, which are summarized in Table 5-2. Examples include the forthcoming increase in the recycled water cost, which could dissuade some customers from connecting due to a longer payback period for onsite improvements; however, conversely the drought-proof aspect of recycled water may persuade some customers to connect. Even with these elements that could potentially impact the future non-potable demands, it is generally assumed that the estimated net effect is that the existing recycled water usage will stay the same or reduce slightly. Therefore, it is appropriate to use the City's existing Northern Service Area as a guide to determine the percent capture of new customers on the new distribution system alternatives.

Table 5-2. Elements Impacting Future Non-potable Demands

Factors that May Decrease Recycled Water Use	Factors that May Increase Recycled Water Use	Estimated Net Effect
• Using less water due to conservation and water efficiency • Reduced water use because of current economic climate and landscaping trends to include more xeriscaping • Higher recycled water cost will increase the payback period for retrofits • Cost of retrofits	• Potable water cost will increase • Recycled water cost will be less than potable • 20% reduction mandate by 2020 will drive conversion from potable to recycled • Recycled water is reliable (drought proof) • Local, renewable water source	• Existing usage will stay the same or reduced slightly (higher efficiency or temporary cutbacks) • Desire to connect to recycled water system will remain high (drought proof water source) • Landscaping trends to include more xeriscaping not expected to be extensive enough to dramatically reduce recycled water demands

Use of contents on this sheet is subject to the limitations specified at the beginning of this document.

5.2.2 Results of Refined Market Assessment

A summary of the estimated demands throughout the market assessment process is shown in Table 5-3 and 5-4 for the NCWRP and new satellite plant source scenarios, respectively. The probable identified demand is shown in the farthest right column of the table (demand within 0.25 miles of proposed piping, with probability factors). Detailed breakdown of these demands (as well as demands within 0.05 miles of proposed piping) are included in Appendix I.

Figures 5-1 and 5-2 show the pipe layouts to serve the demand focus areas for the NCWRP and new satellite plant source scenarios, respectively. Refer to Appendix I for the pipe layouts including customer identification numbers (IDs) for potential customers with demands greater than 20 AFY. Note that the ID numbers pertain to potential customers listed in Appendices G and H.

The demands shown in Table 5-3 and 5-4 below include wholesale demands shown in Table 4-6 for the respective focus areas (refer to Section 4.5). Specifically, the Rancho Bernardo/I-15 Corridor focus area includes the City of Poway (northerly) demands, and the infill area includes Santa Fe Irrigation District demands.

Some demand areas could be served either by the NCWRP or new satellite plants (such as Rancho Bernardo/I-15 Corridor). Demands for a focus area vary depending on the pipe alignments from the source. It is important to note that demands served by satellite plants cannot be added to demands served by the NCWRP (they are the same demands, served by different sources of supply). Further evaluation is needed to determine the supply strategy for these areas, as discussed later in this report.

Table 5-3. Summary of Potential Non-potable Demands by Focus Area Supply from NCWRP

Focus Area	Total Demand Identified in Focus Area (AFY)	Demand within 0.25 miles of proposed piping (AFY)	Demand within 0.25 miles of proposed piping, with probability factors (AFY)
Infill	5,812	5,082	**2,693**
Balboa Park/Central San Diego	2,564	1,989	**1,132**
Carmel Valley West	1,772	1,267	**546**
Kearny Mesa	2,643	1,227	**539**
Mira Mesa	884	688	**294**
Mission Valley/Bay	3,141	2,306	**1,146**
Rancho Bernardo/I-15 Corridor	5,750	4,589	**2,634**

Table 5-4. Summary of Potential Non-potable Demands by Focus Area Supply from New Satellite Plants

Focus Area	Total Demand Identified in Focus Area (AFY)	Demand within 0.25 miles of proposed piping (AFY)	Demand within 0.25 miles of proposed piping, with probability factors (AFY)
Balboa Park/Central San Diego	2,561	1,923	**1,108**
Kearny Mesa	2,643	1,423	**615**
Mission Valley/Bay	3,141	2,258	**1,130**
Rancho Bernardo/I-15 Corridor	5,750	4,588	**2,620**

Use of contents on this sheet is subject to the limitations specified at the beginning of this document.

5.3 Distribution Facility Requirements for Non-potable Reuse Concepts

Potential demands from the refined market assessment (without probability factors) were used to calculate the pipe, storage, and pump station facility requirements for each demand area (under each source scenario) based on planning-level facility sizing criteria.

5.3.1 Distribution Facility Sizing Criteria

General planning-level facility requirements (for pipes, storage, and pump station) were determined for this 2010 RWMP Update. It is important to recognize that the facility sizes at this stage of the analysis should not be used for design purposes, as more detailed hydraulic modeling would be required to identify pressure zones and refine the distribution system requirements. The planning-level sizing criteria used to develop facility components of the distribution system alternatives is described in this section.

Peaking Factor

Potential peak day non-potable demands are estimated by multiplying a peaking factor of 2.0 to average day demands. The peaking factor is necessary to account for fluctuations in highly seasonal irrigation demands. Although the potential demands include cooling towers, which are more constant, the large majority of non-potable demands identified within the service area are for irrigation uses. Differentiating between irrigation and cooling tower demands along the pipelines for application of the peaking factor will not significantly change the pipe sizing results since cooling tower demands are such a small portion of total demand. Therefore, the peaking factor was applied to total demands along the system for simplicity at this planning-level stage of analysis.

Pipes

The pipes were sized based on potential peak day customer demands that were within 0.25 miles from the main pipeline distribution layouts (without probability factors). As water is delivered to demands, the flow in the pipe is reduced along the way. The required capacityalong each segment of pipe was calculated based on the amount of remaining demands of downstream customers (i.e. pipe sizes generally decrease as distance from the source increases). Pipe sizes were calculated using the Hazen-Williams equation and the parameters shown in Table 5-5.

Storage

The total storage volume requirements for each focus area are based on 2/3 of the peak day demand, which is with a peaking factor of 2.0 applied to the average day demand. The locations of storage tanks have not been determined at this stage of analysis.

In order to determine land acquisition costs associated with storage tanks, the required area for total storage is based on 30 ft-deep tanks. Assuming a square footprint, an additional 30 ft were added to each side to allow for appurtenances and vehicle access. This area was then presented in acres as the lot size required.

Pump Stations

Pumps station requirements are based on the amount of power required to convey peak day flows to the highest elevation demand along the pipe layout from either (1) the existing distribution system (if supplied by NCWRP) or (2) a new satellite plant. The horsepower requirements for each scenario are estimated based on Equation 1 and the assumptions in Table 5-6:

$$HP = \frac{Q \times H}{3960 \times P_{eff} \times M_{eff}} \qquad \textbf{(Equation 1)}$$

Use of contents on this sheet is subject to the limitations specified at the beginning of this document.

Where HP is equal to the required pump horsepower, Q is equal to the peak demand in gpm, H is the hydraulic head in ft, P_{eff} is the pump efficiency coefficient, and M_{eff} is the motor efficiency.

It should be noted that the peak demand in the equation above is a unit conversion of peak day demands to units of gpm. Peak hour factors are not incorporated at this conceptual stage of the analysis.

To determine land acquisition costs associated with pump stations, the pump stations are assumed to have a footprint of approximately 60 by 60 ft, which is a conservative size for a pump station. For this analysis, pump station footprint was assumed to be 0.25 acres to allow for appurtenances and vehicle access.

Table 5-5. Non-potable Reuse Distribution System Facility Sizing Criteria and Assumptions

Peak Day Demand Factor:	2.0
Pipelines:	
Assumed velocity:	5 ft/s
Hazen-Williams Coefficient:	120
Storage:	
Volume Required:	2/3 peak day demand
Assume Storage Height:	30 ft
Required Lot Size/Footprint:	0.25 acres
Pumps:	
Pump Efficiency:	0.8
Motor Efficiency:	0.95
Assumed Pump Station Dimensions:	0.25 acres

5.3.2 Distribution Facility Requirements

Table 5-5 provides a summary of the focus area demands and expanded distribution facility requirements (pipelines, storage, and pump stations) under each supply scenario. As mentioned earlier, demands for a focus area vary depending on the pipe alignments from the source. Refer back to Figures 5-1 and 5-2 for pipe alignment comparisons.

Although all focus areas could potentially be served by the NCWRP, further evaluation of existing treatment and distribution system infrastructure (including in-depth hydraulic analysis) is required to determine facility improvements required to accommodate additional demands. Facilities and costs associated with improvements to existing infrastructure are not included in this analysis.

The following subsections provide a brief discussion of distribution requirements by subarea (based on information in Table 5-5).

5.3.2.1 Infill

Additional NCWRP infill customers are estimated to increase demand by approximately 2,700 AFY. It is assumed that existing storage, pump stations, and piping are sufficient to convey the additional demand. These results represent a planning-level analysis of the system. An in-depth hydraulic analysis would be required to confirm if additional facilities are needed for additional infill customers.

Use of contents on this sheet is subject to the limitations specified at the beginning of this document.

5.3.2.2 Rancho Bernardo/I-15 Corridor

Demands in the Rancho Bernardo/I-15 Corridor focus area could potentially be served by either the NCWRP or a new satellite plant located east of Lake Hodges. The potential demands in the Rancho Bernardo/I-15 Corridor area for both supply options are approximately 2,600 AFY. Initial review of facilities required to serve the Rancho Bernardo/I-15 Corridor area show that the satellite plant supply option will require less pipe length than delivering water from NCWRP. This is primarily because the northern pipe extension on Carmel Valley Rd. from the NCWRP system to serve the Rancho Bernardo/I-15 Corridor area would not be required if the satellite plant were constructed, unless this connection was desired for system flexibility.

5.3.2.3 Carmel Valley West

The Carmel Valley West focus area could potentially be supplied by the NCWRP, and would increase recycled water demand by 550 AFY. This area is west of the City's existing Phase II expansion along Carmel Valley.

5.3.2.4 Kearny Mesa

The Kearny Mesa focus area could potentially be served by either the NCWRP or a new satellite plant located near Qualcomm Stadium. The potential demands range from approximately 540 AFY – 620 AFY, with the higher end of the range associated with the satellite plant option. Initial review of facilities required to serve the Kearny Mesa area show that the NCWRP supply option will require less pipe length (on the order of 30,000 feet). The satellite plant option requires more pipe length primarily due to the eastern reach from the satellite plant to customers in the vicinity of I-15 and south of CA-52.

5.3.2.5 Mira Mesa

The Mira Mesa focus area could potentially be served by the NCWRP, and has a potential demand of 300 AFY that could be served with the proposed distribution system expansion.

5.3.2.6 Mission Valley/Bay

The Mission Valley/Bay focus area could potentially be served by either the NCWRP or a new satellite plant located near Qualcomm Stadium. The potential focus area demands are approximately 1,100 AFY. Provided the recycled water system is first expanded from the NCWRP to Kearny Mesa, additional facilities required to serve the Mission Valley/Bay area from the NCWRP require significantly less pipe length than the satellite plant supply option. However, if the NCWRP plant system is not expanded to the Kearny Mesa area, non-potable reuse expansion to this area would require a satellite plant.

5.3.2.7 Balboa Park/Central San Diego

The Balboa Park/Central San Diego focus area could potentially be served by the NCWRP or a new satellite plant at Balboa Park. The combined focus area demand is approximately 1,100 AFY. The supply option that would require the least amount of pipe length is the satellite plant at Balboa Park. One challenge in serving this area is that significant irrigation system improvements are anticipated to be required at Balboa Park to perform any retrofit.

Use of contents on this sheet is subject to the limitations specified at the beginning of this document.

This page intentionally left blank.

Use of contents on this sheet is subject to the limitations specified at the beginning of this document.

Table 5-6. Summary of Non-potable Reuse Demands and Distribution Facility Requirements under each Source Scenario

Source Category	Recycled Water Demands			Storage		Pump Station		Distribution System[9] [Linear Feet of Pipe]						
	Subarea Demand[1] [AFY]	Demand for Design Parameters[2] [AFY]	Peak Day Demand [mgd]	Storage[4] [mg]	Storage Land Requirement[5] [acre]	Pump Horsepower[6]	PS Land Requirement[7] [acre]	8-in Customer Connections (no. of customers)[8]	8-in	12-in	16-in	20-in	24-in	Total Length
North City WRP														
Balboa Park / Central San Diego	1,132	1,989	3.55	2.4	0.4	210	0.25	10,032 (38)	78,000	19,000	14,000	-	-	121,032
Carmel Valley West	546	1,267	2.26	1.5	0.3	0	0.25	14,520 (55)	36,000	5,000	-	-	-	55,520
Infill[10]	2,693	5,082	7.32	NA	NA	NA	NA	0 (211)	-	-	-	-	-	55,704
Kearny Mesa	539	1,227	2.19	1.5	0.3	180	0.25	15,576 (59)	53,000	-	-	-	21,000	89,576
Mira Mesa	294	688	1.23	0.8	0.2	0	0.25	6,336 (24)	13,000	-	-	-	-	19,336
Mission Valley / Bay	1,146	2,306	4.12	2.7	0.5	170	0.25	24,288 (92)	88,000	9,000	14,000	17,000	-	152,288
Rancho Bernardo / I-15 Corridor	2,634	4,589	8.19	5.5	0.8	1,270	0.25	38,016 (144)	64,000	15,000	15,000	30,000	-	162,016
Balboa Park Satellite Plant														
Balboa Park / Central San Diego	1,108	1,923	3.43	2.3	0.4	550	0.25	9,768 (37)	74,000	14,000	9,000	-	-	106,768
Qualcomm Stadium Satellite Plant														
Kearny Mesa	615	1,423	2.54	1.7	0.3	650	0.25	18,480 (70)	101,000	-	-	-	-	119,480
Mission Valley / Bay	1,130	2,258	4.03	2.7	0.4	890	0.25	22,176 (84)	64,000	27,000	23,000	-	-	136,176
Rancho Bernardo Satellite Plant														
Rancho Bernardo / I-15 Corridor	2,620	4,588	8.19	5.5	0.8	1,940	0.25	37,752 (143)	46,000	18,000	18,000	31,000	-	150,752

NOTES:

[1] Demand estimated from potential recycled water customers 0.25 miles from a proposed recycled water pipe. Takes into account probability of connection factor to estimate how many customers could be expected to connect to a new distribution system within an approximate 20-year period.

[2] Demand estimated from potential recycled water customers 0.25 miles from a proposed recycled water pipe. Does not take into account probability of connection to reflect ultimate demand that could be supplied by the proposed facilities.

[3] Peak day demand estimated by multiplying the demand for design parameters by a peaking factor of 2.0.

[4] Storage is equal to 2/3 of the peak day demand. Storage sized for demands in each subarea.

[5] Assumed that the storage height is 30 ft and the storage area is squared with 30 ft allowance for appurtenances, vehicle access, etc.

[6] The recycled water leaving NCWRP enters the distribution system at a hydraulic grade line (HGL) of 640 feet, which is assumed in the pump horsepower calculations. Assumed that the service area HGLs would be the same as the HGLs established in the corresponding potable water system pressure zone. Pump horsepower (HP) = peak demand (gpm) x hydraulic head (ft) / (3960 x pump efficiency (80%) x motor efficiency (95%)). Pump horsepower values were provided by the City.

[7] Assumed that the pump station is approximately 60 ft by 60 ft on a quarter acre lot to allow for appurtenances, vehicle access, etc.

[8] Length of pipe (linear ft) for customer connections in the potential system expansion areas to extend the distribution system to recycled water customers and/or add parallel 8-inch service pipe in areas with transmission lines 16-inches and larger (areas outside of the Infill area only). Assumes 0.05 mi. of 8-in pipe for each customer.

[9] Pipe size calculated using Hazen-Williams equation. Assumed C_{HW} of 120, and water velocity of 5 fps. Rounded to nearest 1,000 ft.

[10] At this stage of analysis, no additional piping, storage or pumping stations determined for Infill area (requires further analysis to determine facility requirements)

Use of contents on this sheet is subject to the limitations specified at the beginning of this document.

This page intentionally left blank.

5.4 Supply Facility Requirements for Non-potable Reuse Concepts

In order to review the need for expanded or new supply, potential demands were compared with projections of supply from existing facilities. Refer to Table 5-7, which summarizes baseline demands from existing plants (from Section 2), potential new demands (from Section 5), and projected recycled water supply from existing facilities (from Section 3). Baseline demand and potential new demands were combined to estimate total future demands, and then multiplied by a peaking day factor of 2.0 for comparison with supply facilities.

Note that projections of supply in Table 5-7 do not account for any recycled water in storage that may be available for peak day demands, which may reduce the size of wastewater flow diversions and treatment capacity needed.

Although supply from SBWRP is not considered for distribution system concepts within the City's service areas, the recycled water supply needs are included in Table 5-7 for comparison with potential Otay Water District wholesale demands. It should be noted that the City currently plans to use up the 1 mgd conveyance capacity from SBWRP for retail demands. Additional future retail demands served by SBWRP should be considered in future planning studies.

NCWRP

Table 5-7 shows that existing facilities at NCWRP would provide recycled water supply approximately equivalent to the potential demands identified for the infill area. Although the projected wastewater flows are slightly less than projected peak day demands, new demands could be pursued up to supply capacity of existing facilities or balanced with recycled water storage.

If non-potable demands were pursued in other (non-infill) areas, expanded NCWRP supply would be required (additional wastewater flow diversions, treatment capacity expansion, and/or seasonal recycled water storage). Distribution system expansion may require additional electodialyis reversal (EDR) units at the NCWRP to meet TDS contractual requirement of 1,000 ppm or less, due to increased flow. Alternatively, some areas could be served by satellite plants.

Satellite Plants

Three satellite plants were considered that could serve potential demands in Rancho Bernardo/I-15 Corridor, Balboa Park/Central San Diego, Kearny Mesa, and Mission Valley/Mission Bay areas. These areas could be served either with new satellite plants or expanded NCWRP supply. Further evaluation is necessary to determine a supply strategy for these areas, with consideration that the Rancho Bernardo/I-15 Corridor satellite plant would not offload wastewater flows to PLWTP since flows in this area are tributary to Pump Station 77 and the Hale Avenue Resource Recovery Facility located in the City of Escondido.

SBWRP

Table 5-7 shows that SBWRP tertiary treatment capacity is approximately equivalent to potential non-potable demands for Otay Water District. The difference could likely be balanced with recycled water storage and system operations. Additional wastewater flow diversions would be required to provide supply for potential non-potable demands.

Refer to Section 3 for a discussion of expanded supply from SBWRP and potential new satellite plants.

Table 5-7. Comparison of Supply with 2035 Potential Non-potable Reuse Peak Demand

Source Category	Baseline Demand[1] mgd	Potential Demand[2] mgd	Total Future Demand mgd	Max Day Demand[3] mgd	Projected Recycled Water Supply by 2035[4] mgd	Requires Additional Wastewater Diversions	Tertiary Treatment Design Capacity mgd	Requires Additional Tertiary Treatment Capacity
NCWRP (Infill Only)	9.1	2.4	11.5	23.0	24.8	No (see note 7)	30	No
NCWRP (All Subareas Served)[5]	9.1	8.0	17.1	34.3	24.8	Yes	30	Yes
SBWRP[6]	6.0	3	9	18	12.9	Yes	15	No (see note 7)
Balboa Park Satellite Plant	NA	0.9	0.9	1.8	NA	NA	2	NA
Qualcomm Stadium Satellite Plant	NA	1.6	1.6	3.1	NA	NA	3	NA
Rancho Bernardo Satellite Plant	NA	2.3	2.3	4.7	NA	NA	5	NA

Notes:
NA: Not applicable
[1] Refer to Section 2 for discussion of baseline demands;
[2] Potential Demand includes retail and wholesale customers;
[3] Multiplies Total Future Demand with Peaking Factor of 2.0;
[4] Refer to Section 3 for projected supply from existing facilities.
[5] NCWRP would serve Infill, Mira Mesa, Carmel Valley West, Balboa Park/Central SD, Kearny Mesa, Mission Valley/Bay, and Rancho Bernardo/I-15 Corridor subareas.
[6] Includes only Otay Water District recycled water demands by 2040.
[7] Peak day demand is approximately equivalent to projected wastewater flows or treatment capacity. Demands could be pursued up to capacity or balanced with recycled water storage.

5.5 Preliminary Costs

Preliminary capital costs of the non-potable reuse concepts (supply and distribution) are summarized in Table 5-8. These capital costs were developed using the unit costs as summarized above. Refer to Appendix J for details on cost assumptions. Note that these costs represent the potential non-potable reuse concepts, and some demand areas that could be served by more than one source. The cost estimates developed for this study are intended to be planning level estimates that provide an order of magnitude opinion of cost.

Table 5-8. Summary of Preliminary Costs of All Non-potable Reuse Concepts

Source Category	System Component	Capital Cost [$, 2010 millions of dollars]
North City WRP	***Supply***	
	Expanded Wastewater Flow Diversions	N/A[1]
	Expanded Treatment Plant Capacity	N/A[1]
	Distribution[2]	
	Balboa Park / Central San Diego	$82.3
	Carmel Valley West	$38.8
	Infill[3]	$0
	Kearny Mesa	$66.8
	Mira Mesa	$15.8
	Mission Valley / Bay	$105.6
	Rancho Bernardo / I-15 Corridor	$117.4
Balboa Park Satellite Plant	***Supply***[4]	
	New 2-mgd MBR satellite facility	$43.8
	Distribution	
	Balboa Park/Central San Diego	$76.9
Qualcomm Stadium Satellite Plant	***Supply***[4]	
	New 3-mgd MBR satellite facility	$76.7
	Distribution	
	Kearny Mesa	$77.9
	Mission Valley / Bay	$101.0
Rancho Bernardo Satellite Plant	***Supply***[4]	
	New 5-mgd conventional satellite facility	$52.1
	Distribution	
	Rancho Bernardo / I-15 Corridor	$120.2
South Bay WRP[5]	***Supply***	
	Expanded Wastewater Flow Diversions (SV8)	$158.6
	Expanded Secondary Treatment Capacity	$357.9
	Distribution	
	Otay Water District	N/A[6]

NOTES:
These are planning-level cost estimates. These conceptual estimates were developed so that an order of magnitude opinion of cost could be determined. See Appendix J for detailed estimates. Costs include markups for contingency, legal, administrative, environmental, and construction management. O&M costs are not included in this table.

[1] Not evaluated. Existing treatment capacity is sufficient for additional infill demands. However, expanding to other distribution areas would require improvements for supply expansion.

[2] Does not include improvements required along the existing distribution system required for additional demands. Further analysis including hydraulic modeling is necessary to refine the facility requirements and costs.

[3] The City will not incur any additional costs for new customers in the Infill area. New customers will incur initial costs for on-site retrofits, plan checking, meter fees, cross connection testing, etc.

[4] Facility size represents nominal production capacity. All plants are scalping plants.

[5] The SV8 diversion will divert approximately 30 mgd.

[6] Existing connection to the Otay system is assumed to be sufficient.

5.6 Summary

This section presents the concepts for expanding the non-potable distribution system within the City's service area using supply from the NCWRP or new satellite plants, including a refined market assessment, preliminary facility requirements, and planning-level costs. In addition, SBWRP supply facility requirements and costs were evaluated for potential Otay Water District wholesale non-potable demands.

The non-potable reuse concepts are summarized as follows:

- **NCWRP supply to additional infill customers** – the estimated future infill demands (accounting for seasonal peaking), is approximately equivalent to the remaining supply available from existing NCWRP facilities
- **NCWRP supply to other (non-infill) demands areas** – would require expanded supply facilities (additional wastewater flow diversions and treatment capacity at NCWRP)
- **New satellite plants** – new plants at three locations could serve demands areas not currently served by NCWRP or SBWRP.
- **SBWRP supply to additional Otay Water District demands** – would require expanded wastewater flows diversions to SBWRP

Further analysis is required prior to implementation of any of these concepts, and next steps are outlined in Section 6.

SECTION 6
IMPLEMENTATION PLAN

This 2010 RWMP Update was developed in conjunction with the Recycled Water Study currently underway and scheduled to be complete by Fall 2011. The goal of the Recycled Water Study is to evaluate potable and non-potable alternatives to maximize recycling, and ultimately offload wastewater flows away from the PLWTP.

Based on current status of the Recycled Water Study, the recommendations are expected to focus on indirect potable reuse opportunities, with some additional non-potable reuse, to achieve the greatest PLWTP offload. In order to assess the feasibility of indirect potable reuse project, the City has initiated the Water Purification Demonstration Project, which includes a 1-mgd demonstration-scale advanced water purification facility located at the NCWRP. The feasibility of indirect potable reuse for the City will not be determined until the Water Purification Demonstration Project has been completed, which is anticipated at the end of 2012. This effort is critical in determining the region's reuse future, as illustrated on Figure 6-1.

The main focus of the 2010 RWMP Update is to assess non-potable reuse alternatives to maximize recycling if indirect potable reuse projects are not pursued in the future. The following actions are recommended prior to implementation of expanded non-potable distribution system concepts presented in Section 5:

- Completion of the Recycled Water Study currently underway, as well as City of San Diego Council action on whether the Recycled Water Study will be implemented; and,
- Completion of the Water Purification Demonstration Project to determine the feasibility of indirect potable reuse projects for the City, including modeling of the San Vicente Reservoir.

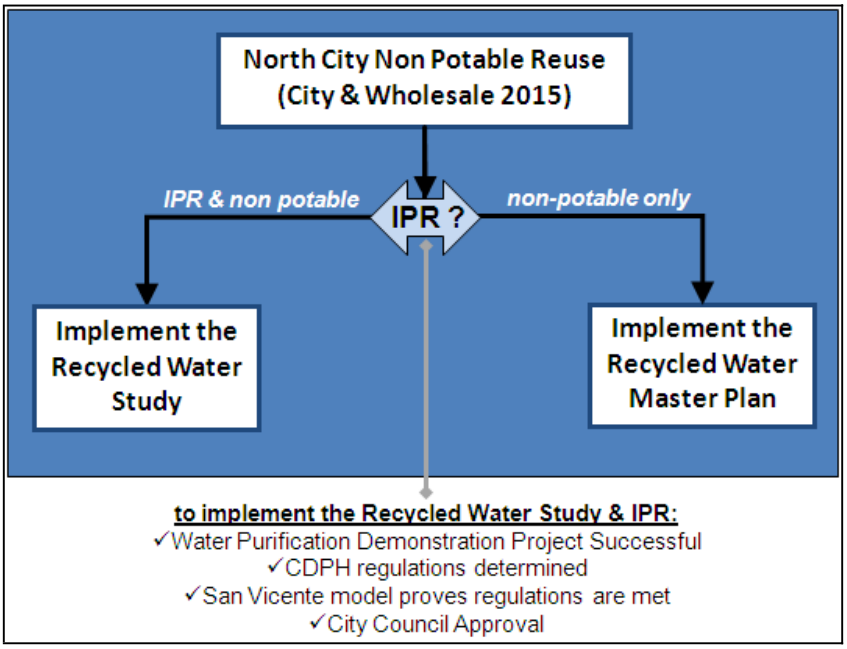

Figure 6-1. Non-potable Reuse Decision Tree.
The Water Purification Demonstration Project, San Vicente reservoir modeling, State regulations and Council approval are key steps in determining the approach taken to develop recycled water projects in the future.

If the results of the actions above indicate that indirect potable reuse projects should not be pursued, a future 2015 Master Plan would take the following steps to carry forward the analyses presented in this 2010 RWMP Update and make final recommendations:

- Screening analysis of expanded supply and distribution system concepts (presented in Sections 3 and 5, respectively), including comparison of expanded NCWRP supply versus new satellite plants; and
- Feasibility analysis of preferred non-potable reuse alternatives resulting from the screening evaluation, including further evaluation of pipe alignments and potential environmental impacts, detailed hydraulic analyses (of both the existing and proposed system) to refine facility requirements, and refinement of cost estimates.

Conclusions

It is recommended that the City move forward with the planned non-potable reuse system expansions through the 2015 planning year, which are included in the baseline system of this 2010 RWMP Update and the Recycled Water Study. Future steps should be defined in a 2015 Master Plan once the Water Purification Demonstration Project and Council direction is determined. Figure 6-2 summarizes the anticipated next steps if the City decides not to move forward with IPR, which include using the results of this 2010 RWMP Update to develop a refined non-potable reuse plan for the future.

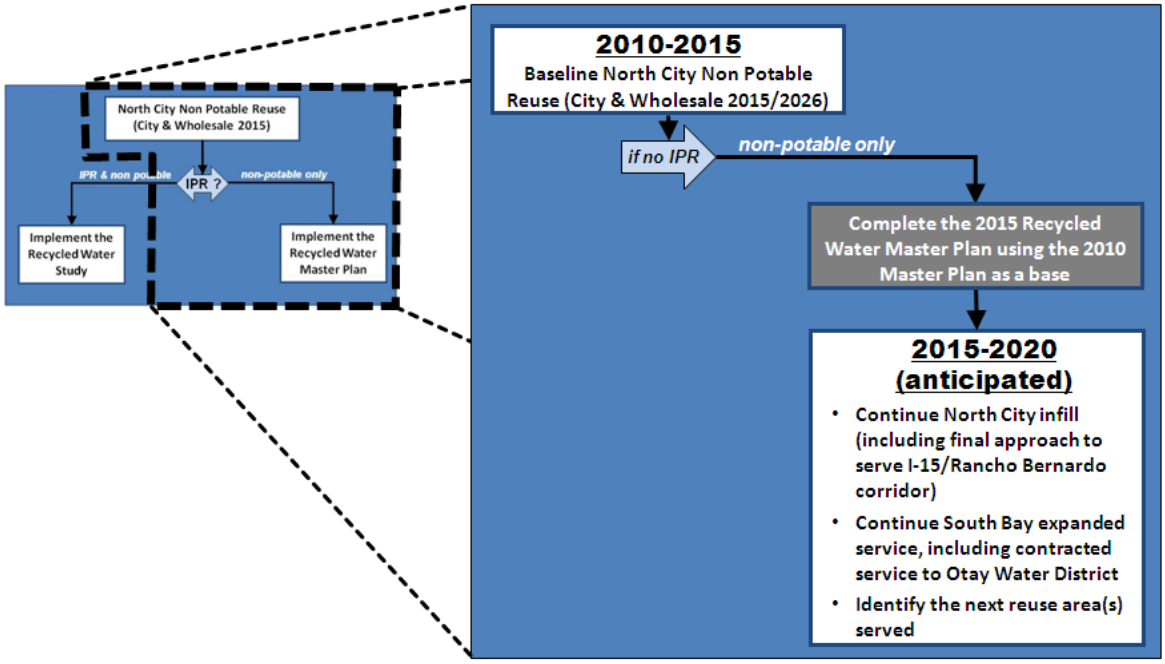

Figure 6-2. Non-potable Reuse Implementation Plan

The non-potable implementation plan will be affected by the Water Purification Demonstration Project results and the next Recycled Water Master Plan update, scheduled in 2015. This 2010 RWMP Update will provide a technical basis to develop a refined implementation plan if the "non-potable only" route is taken.

SECTION 7
REFERENCES

Arris Pty Ltd, *Recycled Water Tour05*, 2005.

Bart Van der Bruggen, Katleen Bousssu, Ilse De Vreese, Guy Van Baelen, Filip Willemse, Daan Goedeme, Ward Colen, *Industrial Process Water Recycling: Principles and Examples.* Environmental Progress, December 2005, 417 - 425.

City of San Diego, *Industrial Wastewater Control Program*, 2010.

City of San Diego, *Long-Range Water Resources Plan (2002 - 2030)*, December 2002.

City of San Diego, PBS&J, McGuire Environmental Consultants, *City of San Diego Water ReuseStudy Final Draft Report*, March 2006.

City of San Diego. *Recycled Water Mandatory ReuseOrdinance Criteria*, City Manager's Report No. 04-172 issued on July 28, 2004

City of San Diego, *Urban Water Management Plan*, 2005.

City of San Diego Public Utilities Department, *Industrial Wastewater Control Program Database* [database], July 1, 2008 – June 30 2009.

City of San Diego Public Utilities Department, *Potable Water Customer Database* [database], July 1, 2008 – June 30, 2009. Non-residential customers extracted from CIS.

City of San Diego Public Utilities Department, *Recycled Water Customer Database* [database], July 1, 2008 – June 30, 2009.

City of San Diego Public Utilities Department, *Recycled Water Customers: Cooling Tower and Dual Plumbing Sites, September 9, 2009*.

Jamil Ahmad, Hisham El-Dessouky, "Design of a modified low cost treatment system for the recycling and reuse of laundry waste water," *Resource Conservation and Recycling*, 52 (2008), 973 - 978.

PBS&J, *City of San Diego Recycled Water Master Plan Update*, 2005.

San Diego County Water Authority, *Annual Water Supply Report*, 2009.

San Diego County Water Authority, *Recycled Water Case Study: Use of Recycled Water in Cooling Towers for Biogen Idec.*, 2009.

Winzler & Kelly, *Recycled Water Site Evaluation Report for Biosite Incorporation*, 2009.

Use of contents on this sheet is subject to the limitations specified at the beginning of this document.
P:\Brown and Caldwell - 2124\72729 - Recycled Water Master Plan\7.0 ProjDoc\7.5 2010 RWMP Update\Final\Section 7 References Final 08192011.doc

This page intentionally left blank.

Use of contents on this sheet is subject to the limitations specified at the beginning of this document.
P:\Brown and Caldwell - 2124\72729 - Recycled Water Master Plan\7.0 ProjDoc\7.5 2010 RWMP Update\Final\Section 7 References Final 08192011.doc

Appendix A – PREVIOUS NON-POTABLE REUSE MARKET ASSESSMENT STUDIES

APPENDIX A
PREVIOUS NON-POTABLE REUSE MARKET ASSESSMENT STUDIES

The assessment of the recycled water market has been an ongoing effort in the planning of the City's recycled water system. The following paragraphs provide a brief review of previous recycled water market assessments.

Recycled Water Distribution System Master Plan for the Northern Service Area, October 1992 – A Recycled Water Distribution Master Plan for the NSA of the City of San Diego was prepared in October 1992. This study identified potential recycled water customers north of La Jolla Village Drive and SR-52, but did not include Rancho Bernardo. One hundred thirty-eight (138) existing potential recycled water markets expected to use over 12 AFY were identified, with a total annual demand of 10,811 AFY. Future demands were estimated based on undeveloped acreage and land use designations. The total recycled water demand for this service area was estimated to be 17,916 AFY in 1992, 28,029 AFY in 2003, 29,637 AFY in 2010, and 34,314 AFY in 2050.

Recycled Water Distribution System Master Plan for the Central Service Area, October 1992 – A Recycled Water Distribution Master Plan for the CSA of the City of San Diego was prepared in October 1992. This study identified potential recycled water markets south of La Jolla Village Drive extending from the Pacific Ocean to Interstate 805 and south to the City limits boundary along La Mesa and National City. Eighty-four (84) potential recycled water markets expected to use over 50 AFY were identified, with a total annual demand of 12, 040 AFY. A total of 1,477 potential recycled water customers with a possible demand of up to 20,650 AFY were identified. Of the 20,650 AFY of potential recycled water use, only 1,640 AFY was attributable to future use as this area is essentially built-out.

Update of Reclaimed Water Market Assessment for the Northern Reuse Area, November 1994 – This report provided an update to previous recycled water market assessments prepared for the City of San Diego's "Optimized Reclaimed Water Distribution System" (Optimized system) supplied by the NCWRP. The Optimized system was the first phase of a series of projects which involved construction of an extensive recycled water distribution network extending from Torrey Pines on the coast inland to the San Diego-Poway city limits. During this time, the City was undergoing a detailed water reuse strategy, the Water Repurification Project, which led to the development of the Optimized system. To accommodate this strategy, the Optimized system reduced the planned service area of the NCWRP. It was comprised of backbone pipes, ranging from 6-inches to 48-inches in diameter. In November 1994 developments within the NSA, but outside of the Optimized system's service area, were no longer required as a condition of the tentative map approval process, to install facilities for the use of recycled water.

The primary objective of the study was to confirm and update, by identification of new potential sites, the compiled list of potential users and their anticipated non-potable demands. Approximately 139 Type 1 (12 AFY or greater) and 189 Type 1A (4 to 12 AFY) users were identified through update of the market analysis. This represented an annual recycled water demand of 7,637 AFY for Type 1 users and 1,481 AFY for Type 1A users. The potential annual demand within the optimized area was determined to be 9,118 AFY. An additional future incidental demand of 885 AFY situated within the reuse service area of the Optimized system was also identified.

Update of the Reclaimed Water Market Assessment for the Southern Service Area, March 1995 – This report was prepared by Metropolitan Wastewater Department in March 1995 to update previous recycled water market assessments in the SSA. Approximately 49 large and 274 smaller existing user sites were

Use of contents on this sheet is subject to the limitations specified at the beginning of this document.

identified within the entire service area presenting an existing non-potable water demand of 5,520 AFY. External markets, primarily located in Chula Vista and the OWD areas presented an additional 9,550 AFY of demand. The updated present demand estimate was 2,600 AFY greater than the previous estimate presented in the *1992 Recycled Water Distribution System Master Plan for the Southern Service Area* (1992 Master Plan - SSA). The future demand updated estimate, however, was 5,800 AFY lower than presented in the 1992 Master Plan - SSA due to revised land use forecasts within both the City of San Diego and Eastern Chula Vista (Otay Ranch Development) area.

Water Reclamation Master Plan Update, December 1997 – This report was prepared for the City of San Diego with the intent to document water reclamation activities which had occurred since the preparation for the *Reclaimed Water Distribution Master Plan* reports in 1992, and identified anticipated key changes to the Master Plan over the next decade. The study summarized the findings from past studies for the NSA, SSA and CSA. The previous studies referenced in the 1997 Master Plan on the market assessment in each service area were the *1994 Update of Reclaimed Water Market Assessment for the Northern ReuseArea*, *1995 Update of the Reclaimed Water Market Assessment for theSouthern Service Area* and the *1992 Reclaimed Water Distribution System Master Plan*. Reclaimed market potential within the CSA has not been updated since the 1992 Master Plan was prepared because existing user sites and associated demand, comprising nearly all of the potential non-potable market, have undergone very little change. The estimated CSA demand including the City of Coronado and the North Island is 15,000 AFY and is comprised of over 200 large and 800 smaller user sites.

South Bay Reclaimed Water Business Plan, November 1998 – The *1998 South Bay Reclaimed Water Business Plan* (*Business Plan*) identified a possible pipeline route from the SBWRP to both Sweetwater Authority (SWA) and Otay Water District (OWD). The study was funded by the California American Water Company, the City of San Diego MWWD and Water Departments, the OWD, the San Diego CWA and the SWA. The *Business Plan* included expansion of potential recycled water use by outside agencies and possible use of recycled water for injection and subsequent extraction in the lower Sweetwater River Basin to supply the SWA's proposed demineralization plant. The *Business Plan* estimated an initial average annual demand of 3,000 AFY (2.7 MGD) to 4,000 AFY (3.6 MGD) by 2005. It also addressed a possible use of up to 3,600 AFY (3.2 MGD) of recycled water as a salt-water barrier within the groundwater basin and discussed the use of recycled water as a source of supply for recharge in the Tijuana River Valley at an initial demand of 1,000 AFY (0.9 MGD) to 3,000 AFY (2.7 MGD).

The *Business Plan* included South Bay industrial markets for recycled water, such as, Kelco (now CP Kelco and ISP Alginates), US Navy (32nd Street shipyard operations and golf course) the San Diego Marriott, Angelica Health Care Services, Duke Energy (South Bay Power Plant), Rohr Industries and NASSCO (Shipyard Operations). The South Bay Power Plant currently uses bay water for cooling. Duke Energy was also considering a new plant with an estimated recycled water demand of 3,700 AFY (5 MGD) for cooling tower use. However due to the uncertainty of the energy market and lack of a dedicated site for the new plant, it was not considered in the City's plans for recycled water use at the time.

The largest water user with a City irrigation meter was identified as the South Bay Union Emory Elementary School on Coronado Avenue that used 80 AFY (0.07 MGD) between 2001 and 2002. Within the Cal-American service area, Southwest High School in the Sweetwater Union School District is estimated to use 125 AFY (0.11 MGD). The study also identified previous recycled water markets from the *1995 Update of Reclaimed Water Market Assessment Southern Service Area* which included agricultural users in the Tijuana River Valley and additional park and school sites. These larger users included Am Sod, Egger, Yamamoto, Southwest High School, Montgomery High School and Montgomery-Waller Park. The *Business Plan* noted that these demand projections from previous assessments and market studies have been proven aggressive and should therefore be scrutinized in future evaluations.

San Pasqual Water Reclamation Program Master Plan, December 1998 – This report was prepared for the City of San Diego with the purpose of compiling all issues related to wastewater collection, treatment,

Use of contents on this sheet is subject to the limitations specified at the beginning of this document.

reuse and disposal relative to the Rancho Bernardo area. Feasible recycled water users were identified in four geographic areas: North of Espola Road/Rancho Bernardo Road; south of Espola Road/Rancho Bernardo Road; agricultural markets in the San Pasqual Valley and Poway. This report included wastewater flow projections for Rancho Bernardo and Poway areas tributary to the now defunct San Pasqual Water Reclamation Plant (SPWRP).

Updated Water Reclamation Master Plan (Northern and Central Service Areas), December 2000 – In December 2000, the *Updated Water Reclamation Master Plan* (*2000 Master Plan*) identified potential recycled water customers that could be served by the NCWRP, primarily in the NSA and CSA, that would use sufficient quantities of recycled water to warrant expansion of the recycled water system and meet the EPA reuse goals. Outside agency customers, such as, the City of Poway and OMWD were also identified as potential customers for recycled water from the City. The market assessment update anticipated a demand of 8,400 AFY that could be captured by 2003 and an increase to 12,600 AFY to 14,800 AFY (depending on the ability to use recycled water to recharge groundwater in the San Dieguito basin) in 2010. The study targeted large potential recycled water users with demands greater than 50 AFY. Smaller users were identified only if they were in close proximity to the system and cost effective.

Single meter recycled water customers beyond the Optimized System were identified in relation to the initial phases of the system expansion. Phase I was defined as the Black Mountain Ranch/OMWD corridor. The recommended markets included Black Mountain Ranch development, supplemental recycled water service to OMWD and recharge of the San Dieguito Groundwater Basin representing an additional 4,100 AFY in recycled water demand and an additional 2,260 AFY in groundwater uses.

Phase II was along the new SR-56 corridor and recommended markets included Caltrans, the existing Meadows at Del Mar Golf Course, the residential developments adjacent to SR-56 including Pacific Highlands Ranch and Torrey Highlands representing an additional demand of approximately 1,500 AFY.

Phase III was along the I-15 corridor from Carmel Mountain Road to Rancho Bernardo. Recycled water markets included Bernardo Heights Golf Course, Carmel Highlands (Mass Mutual) Gold Course, Carmel Mountain Ranch Golf Course, AETNA Life Insurance, TRW Military Electronics, Lomas Bernardo HOAs, Northern Division of the City's Park & Recreation Department and Rancho Bernardo High School. These customers represented an additional demand of approximately 1,100 AFY.

Southern San Diego Recycled Water Market Assessment Update (Southern Service Area), April 2001 – The *Southern San Diego Recycled Water Market Assessment Update* identified approximately 132 potential customers that could be served by the SBWRP, having a total annual demand of 1,900 AFY in 2001 and a projected future demand of 5,950 AFY. Major potential recycled water customers included Marshall Field, the Sweetwater Union School District and Southwest High School. Future potential recycled water customers identified included various Tijuana Valley County Water District (TJVCWD) customers for injection well purposes; Am Sod, Egger, Farmland Yamamoto and Jackson Ranch for agricultural uses; and the U.S. Navy and City of Coronado for irrigation use.

The study also updated recycled water demands from other agencies previously identified in the *1992 Recycled Water Distribution System Master Plan for the SSA*, which make up the majority of the potential recycled water demand in the South Bay. These agencies include OWD, TJVCWD and SWA. OWD was the largest potential user of the recycled water in South Bay. At the time, OWD was undergoing negotiations with the City to possibly commit to purchasing 13,440 AFY (12 MGD) of the recycled water supplied from the 15 MGD SBWRP. The TJVCWD is located between Imperial Beach and the US-Mexico border and includes the Tijuana River Valley from the coast east to the City boundary. The potential recycled water demand of 2,500 AFY (2.2 MGD) would primarily be for a proposed groundwater recharge facility. The SWA intends to use the recycled water demand primarily for groundwater injection and extraction projects for a projected demand of approximately 8,000 AFY (7 MGD) by 2010.

Use of contents on this sheet is subject to the limitations specified at the beginning of this document.

Draft Accelerated Implementation of Beneficial Reuse (Northern, Central and Southern Service Areas), February 2003– Subsequent to the *2000 Master Plan* was the *Draft Accelerated Implementation of Beneficial Reuse* study (*2003 Draft Accelerated Beneficial Reuse Study*) dated February 2003. The study identified opportunities above and beyond the planned 2010 system to accelerate and maximize recycled water use served by the NCWRP and SBWRP. City water meter records for irrigation meters and previous market assessments were reviewed to identify additional customers on a conceptual level.

Expanded service within the NSA included extending the distribution system to target new development in the Sorrento Mesa area, Caltrans, park districts and portions of the CSA such as the Mission Bay Golf Course and Campground, DeAnza, Playa Pacifica, Tecolote, South Shores Parklands, Sea World, Caltrans, University of San Diego, golf courses, parks, and Homeowner's Association for a total potential average annual demand of 15,700 AFY from the NCWRP. Seasonal storage of excess plant supply of up to 7,500 AFY via groundwater basins would augment peak irrigation demands in the summer.

The projected demand for the SSA was estimated to be approximately 12,300 AFY (11 MGD) by the year 2010. Large recycled water markets included OWD, International Boundary and Water Commission (IBWC), agricultural users in the Tijuana River Valley, and additional park and school sites, groundwater recharge, the SWA and Caltrans.

Beneficial Reuse - Phase 3 Recycled Water System (Rancho Bernardo/North Poway/San Pasqual), June 2003– Concurrent with this study, the City was investigating whether it should enlarge and reactivate the SPWRP or permanently decommission the plant and provide recycled water to San Pasqual Valley and northern Rancho Bernardo from the NCWRP. The study included an alignment study to evaluate the ability to serve the Rancho Bernardo and Poway customers, and subsequently, the San Pasqual customers, via the Carmel Valley Road alignment in the North City recycled water system. Recycled water markets within these areas estimated a projected 2010 recycled water demand of 1,112 AFY (1.00 MGD) for Rancho Bernardo, 1,428 AFY (1.26 MGD) for the San Pasqual and 942 AFY (0.84 MGD) for Poway. The average annual demand totaled 3,482 AFY (3.10 MGD). Major customers included golf courses, HOAs and Caltrans. The study concluded that the Carmel Valley Road alignment was a viable alternative to the Sabre Springs alignment that was proposed in the *2000 Master Plan*. The Rancho Bernardo and Poway golf courses can be served from North City without installing the Canyonside Pipeline. However, the SPSA would require this pipeline to be in place to adequately serve its customers. Additionally, substantial storage would be required to meet the estimated recycled water demands from Rancho Bernardo and San Pasqual areas.

Beneficial Reuse - Phase 3 Recycled Water Alignment and Reservoir Site Alternatives (Northern Service Area), April 2004– Alternative Phase 3 alignments were evaluated to serve northern Rancho Bernardo and Poway golf courses. The *Phase3 Recycled Water Alignment and Reservoir Site Alternatives Study* addressed this by comparing the *2000 Master Plan* proposed Phase 3 corridor consisting of the Ted Williams Parkway and the Sabre Springs Parkway alignments to the extension of the Phase 2 Carmel Valley Road alignment based on feasibility and cost. Results of the study indicated the extension of the Carmel Valley Road alignment including construction of the 2 million gallon (MG) Pomerado Park Reservoir and an additional 2 MG of storage located south of Ted Williams Parkway was the most feasible and economical alternative to meet Phase 3 recycled water demands. The results of this analysis also refined the Phase 3 targeted customers.

City of San Diego Recycled Water Master Plan Update, September 2005– The *City of San Diego Recycled Water Master Plan Update 2005* was the City's five-year update of their *Recycled Water Master Plan* to fulfill the requirements of San Diego Municipal Code. The study identified potential recycled water customers from the existing North Service Area and the South Bay Service Area, as well as potential new areas such as the Central and San Pasqual areas. The market assessment in this study focused on capturing infill customers near the existing North City Water Reclamation Plant (NCWRP) distribution system infrastructure. Potential

Use of contents on this sheet is subject to the limitations specified at the beginning of this document.

customers in this area were separated into tiers based on their water demand and proximity to the existing recycled water pipelines. Approximately 22 potable water customers were included in the Tier 1 group because their individual water demand was over 20 acre-feet per year (AFY) (0.018 million gallons per day (mgd)) and they were located adjacent to an existing or planned recycled water pipeline. Since the report was completed, City staff has actively pursued connecting the potable water use sites identified as Tier 1 customers. Eight of the nineteen sites, located adjacent to the existing recycled water distribution system, are now being served by recycled water. Several more are in the plan review stage.

For background purposes only, an overall summary of results from the 2005 market assessment are presented in Table A-1. The results include existing and projected demands from outside agencies such as Olivenhain Municipal Water District (OMWD), City of Poway, Otay Water District (OWD) and Sweetwater Authority (SWA).

Table A-1. Summary of Recycled Water Demand Estimates from the 2005 Recycled Water Master Plan Update

Service Area Description	Average Annual Demand	
	AFY	mgd
San Pasqual Service Area	1,680	1.5
Phase III Expansion – Rancho Bernardo & North Poway	2,800	2.5
Existing North City System with Infill Demand Estimates	14,050	12.5
Existing North City System with Infill Demand Estimates and Expansion to Central Service Area	16,680	14.9
South Service Area	13,130	12.5

Note: Estimates in this table were from previous studies and are not estimates or recommendations of this 2010 RWMP Update.

South Bay Recycled Water Feasibility Study, October 2005– This study provides an analysis with recommendations for supplying recycled water to the South Bay area, including the Southern Service Area, International Boundary and Water Commission, Otay Water District (OWD), Sweetwater Authority, CALTRANS irrigation, and the Bajagua Recycled Water Project (Mexico). The SBWRP has a treatment capacity of 15.0 mgd, and with internal plant use at 2.2 mgd, approximately 12.8 mgd can be sold to non-potable water customers. The report analyzes the existing system supply for the SBWRP, capacities, and hydraulics. It presents alternative alignments and scenarios for serving potential users, and includes project phasing and cost estimates.

The study concludes that additional recycled water capacity will be needed as the OWD system expands and the demands increase, as there is not enough recycled water capacity currently at the SBWRP to meet the peak demands of the existing and potential retail and wholesale customers OWD, SWA, Caltrans, and local markets. Otay Water District has an ultimate average annual demand of 8.23 mgd, which peaks during the summer months to 17.77 mgd, greater than the 12.8 mgd treatment capacity. Wet weather storage is needed to fully utilize the output from the SBWRP, and groundwater storage in the San Diego Formation is recommended, although further groundwater studies are required. Sweetwater Authority has expressed interest in purchasing recycled water in their Recycled Water Master Plan, with a total ultimate demand of 7.49 mgd. CALTRANS irrigation has a potential irrigation market ultimate demand of approximately 3.4 mgd Local parks, schools, and agricultural users within the South Bay service area were identified, with a total of 634 AFY of potential demand. Another option is to sell recycled water to the Bajagua Recycled Water Project in Mexico. Because demand from Mexico is constant throughout the year, wet weather storage

Use of contents on this sheet is subject to the limitations specified at the beginning of this document.

is not necessary. The identified plan is for the new plant to treat approximately 59 mgd, with 25 mgd of secondary effluent coming from the International Boundary and Water Commission, and 34 mgd of local wastewater being intercepted at the border and pumped back to the plant.

City of San Diego Water Reuse Study, March 2006 - The 2006 Water Reuse Study was done in conjunction with the 2005 Master Plan Update. Several strategies for increased use of recycled water within the region were explored. The study involved input from various sources including an assembly of key stakeholders comprised of community leaders, policy makers, water consumers, business leaders and other professionals. An independent advisory panel of renowned experts in related fields was contracted through the National Water Research Institute. Public viewpoints were solicited through community meetings, focus groups and telephone/online surveys.

The study includes an evaluation of six strategies integrating non-potable reuse and indirect potable reuse opportunities for the North, Central and South Service Areas. Each of the strategies was evaluated according to a developed set of criteria which incorporates the following factors:

- Health and Safety
- Social Value
- Environmental Value
- Local Water Reliability
- Water Quality
- Operational Reliability
- Cost
- Ability to Implement

The Study's findings were reviewed by the oversight stakeholder assembly group. The group unanimously recommended Option NC-3, which included infilling non-potable demands in the existing non-potable North City system, followed by an indirect potable reuse project utilizing San Vicente Reservoir. For the South Bay, SB-1 (a limited non-potable approach serving a majority of non-potable water to the Otay Water District and Sweetwater Authority) and SB-3 (an indirect potable reuse project utilizing Lower Otay Reservoir) were supported. SB-1 support was predicated on proceeding with NC-3.

City of San Diego Recycled Water Study, October 2010 - The Recycled Water Study (Study) is being conducted in conjunction with the 2010 Recycled Water Master Plan (RWMP) Update. The purpose of the Study currently underway is to identify opportunities to increase the usage of recycled water for potable and non-potable uses, the potential costs of implementing such opportunities, and to what extent such recycling could feasibly offload wastewater flows to the PLWTP. The planning horizon for this study is 2035. The Study components include a series of technical memoranda, including a non-potable reuse Market Assessment that examines the potential non-residential non-potable reuse demands within the City of San Diego and neighboring water agencies. The market assessment includes irrigation customers as well as cooling towers, car washes, laundry mats for their potential for offsetting potable water with recycled water. The market assessment described herein is based on analyses prepared for the Study.

Use of contents on this sheet is subject to the limitations specified at the beginning of this document.

Appendix B – POTABLE WATER CUSTOMER DATABASE RATE CODES AND PREMISE CODES

RATE CODE

Title: Rate Code

Purpose: This code indicates the rate schedule to be used for computing a consumer's bill.

Description: Description of general usage of the "Meter Type". Defines the type of billing to be done for the account. May indicate Water and Sewer, Water only, Sewer only, Backflow, etc.
Used in conjunction with Effective Dates in tables 153/bb (U02SD), 165/01 (CISTR), 170/01 (CISTS type W), 170/02 (CISTS type S, and 170/03 (CISTS type SS).

Current Code	Description		Future	
		RW	DW	DRW
11	Single family dwelling – Reg water/regular sewer	A1		
12	Single family dwelling – Reg water/flat rate sewer	A2		
13	Single family dwelling – Reg water/special rate sewer			
14	Single family dwelling – Reg water/no sewer	A4		
15	Single family dwelling – Reg water/irrigation only			
A3	Single family dwelling – Reclaimed Water/special rate sewer			
A5	Single family dwelling – Reclaimed Water/irrigation only			
21	Other domestic – Reg water/regular sewer	B1		
22	Other domestic – Reg water/flat rate sewer	B2		
23	Other domestic – Reg water/special rate sewer			
24	Other domestic – Reg water/no sewer	B4		
25	Other domestic – Reg water/irrigation only			
B3	Other domestic – Reclaimed Water/special rate sewer			
B5	Other domestic – Reclaimed Water/irrigation or spec process			
31	Commercial – Reg water/regular sewer	C1	30	C0
32	Commercial – Reg water/flat rate sewer	C2	36	C6
33	Commercial – Reg water/special rate sewer		37	C7
34	Commercial – Reg water/no sewer	C4	38	C8

Current Code	Description	Future		
		RW	DW	DRW
35	Commercial – Reg water/irrigation only		39	C9
C3	Commercial – Reclaimed Water/special rate sewer			
C5	Commercial – Reclaimed Water/irrigation or spec process			
41	Industrial – Reg water/regular sewer	D1	40	D0
42	Industrial – Reg water/flat rate sewer	D2	46	D6
43	Industrial – Reg water/special rate sewer		47	D7
44	Industrial – Reg water/no sewer	D4	48	D8
45	Industrial – Reg water/irrigation only		49	D9
D3	Industrial – Reclaimed Water/special rate sewer			
D5	Industrial – Reclaimed Water/irrigation or spec process			
51	Outside City – Reg water x 2/regular sewer x 2	E1		
52	Outside City – Reg water x 2/flat rate sewer x 2	E2		
53	Outside City – Reg water x 2/special rate sewer x 2	E3		
54	Outside City – Reg water x 2/no sewer	E4		
55	Outside City – Reg water x 2/irrigation only	E5		
56	Outside City – Reg water/agricultural/no sewer	E6		
61	California–American – No water/reg sewer (spec billing)	F1		
64	California–American – Contract water/no sewer	F4		
F5	CalTrans – Reclaimed Water/irrigation only			
74	Fire Service – Flat rate water by connection size/no sewer	G4		
83*	Backflow – Fire service	H3		
84	Backflow – Flat rate water by backflow size/no sewer	H4		

Current Code	Description	Future RW	Future DW	Future DRW
85	Backflow – No water/no sewer (private owned device)			
H5	Backflow – Reclaimed no water/no sewer (private owned) device))			
94	Construction – Reg water/no sewer			
95	Construction – Reg water/no customer charge/no sewer			
J4	Construction – Reclaim Water / no sewer			
J5	Construction – Reclaim Water/no customer charge/no sewer			
97	Center island irrigation – flat rate water/no sewer	J7		

RW = Reclaimed water, DW = Drought water, DRW = Drought Reclaimed water

*New rate code – not current.
Note: activated selected Reclaimed water codes 10/97. They were A3,A5,B3,B5,C3,C5,D3,D5,F5,H5
activated Reclaimed construction codes 10/99. They were J4, J5

PREMISE CODE

Title: Premise Code (Rev. 09/08)

Purpose: Premise code describes type of dwelling or government agency to which water and sewer service is provided.

Description:

Agency/#L.U.	Type of Premise
01–000	Single family dwelling
02–XXX	Other domestic (XXX=number of units)
03–000	Commercial
04–000	Industrial
05–XXX	Outside city
06–000	California–American Water Company
07–XXX	Motels/Hotels (XXX=number of units)
08–XXX	Trailer park (XXX=number of units)
09–XXX	Combined business and domestic (XXX=units)
10–000 Government Account	U.S. Naval Station
11–000 Government Account	Naval Air Station – North Island
12–000 Government Account	Naval Air Station – Miramar
13–000 Government Account	Naval Supply Center
14–000 Government Account	Naval Training Center
15–000 Government Account	Naval Electronics Laboratory
16–000 Government Account	Naval Hospital
17–XXX Government Account	Naval Housing (XXX=number of units)
18–000 Government Account	Navy – Fort Rosecrans
19–000 Government Account	Other Naval Facilities

Agency/#L.U.		Type of Premise
20–000	Government Account	U.S. Marine Corp.
21–000	Government Account	U.S. Coast Guard
22–000	Government Account	U.S. Post Office
23–000	Government Account	Other Federal Agencies
30–000	Government Account	Calif. Div. Of Transportation (CalTrans)
31–000	Government Account	San Diego State University
32–000	Government Account	University of Calif at San Diego (UCSD)
33–000	Government Account	Other State of California Agencies
40–000	Government Account	Pk & Rec – (for future use)
41–000	Government Account	Pk & Rec – Golf courses
42–000	Government Account	Pk & Rec – Coastal Division
43–000	Government Account	Pk & Rec – Central Division
44–000	Government Account	Pk & Rec – Community Division
45–000	Government Account	Pk & Rec – Open Sp/St Medians
46–000	Government Account	Pk & Rec – Open Space
47–000	Government Account	Pk & Rec – Open Sp/Lndscp Main
48–000	Government Account	Pk & Rec – Env Growth – Coastal
49–000	Government Account	Pk & Rec – Env Growth – Central
50–000	Government Account	Pk & Rec – Env Growth – Northern
51–000	Government Account	City of San Diego – Waste Mgt Dept
52–000	Government Account	City of San Diego – Cemeteries

Agency/#L.U.		Type of Premise
53–000	Government Account	City of San Diego – Water Util. Dept
54–000	Government Account	City of San Diego – General Svces Dept
55–000	Government Account	City of San Diego – Fire Dept
56–000	Government Account	City of San Diego – Police Dept
57–000	Government Account	City of San Diego – Library Dept
58–000	Government Account	Other City of San Diego Departments
58–000	Government Account	Other City of San Diego Departments
59–000	Government Account	City of San Diego – MWWD
60–000	Government Account	Elementary Schools
61–000	Government Account	Junior High Schools
62–000	Government Account	Senior High Schools
63–000	Government Account	Other S.D. Unified School District
70–000	Government Account	County of San Diego
71–000	Government Account	San Diego Zoo
72–000	Government Account	San Diego Unified Port District
73–000	Government Account	San Diego Transit Corporation
74–000	Government Account	San Diego Community Colleges
80–000		Irrigation Only

Appendix C – MARKET ASSESSMENT SURVEY: TOP 50 POTABLE WATER USERS IN COMMERCIAL, INDUSTRIAL, GOVERNMENT

Table C-1: Commercial

Table C-2: Industrial

Table C-3: Government

Table C-1 - Top 50 Commercial Users					
	Top 50 Irrigation Meter User	Existing Recycled Water Customer	Cooling Tower (10 AFY or larger)	Contacted	Survey Completed
Food/Beverage Manufacturing					
N/A					
Hospital/Medical					
Scripps Clinic			X		
Sharp Memorial Hospital			X		
Kaiser Permanente					
Scripps Memorial Hospital			X		
Mercy Hospital and Medical Center			X	X	
Children's Hosp - San Diego					
Hotels					
Hyatt Regency San Diego					
San Diego Paradise Resort					
Sheraton Calif Corp					
Atlas Hotels Inc					
Marriott Full Service			X	X	X
Manchester Resorts					
Emerald Plaza Own Assoc?					
De Anza Campland Mission Bay					
Hilton Hotels Corp					
Hyatt Regency La Jolla					
Metropolitan Master Assoc (Omni)					
Catamaran Hotel					
Mission Valley Associates (Crown Plaza)					
Hyatt Islandia					
San Diego Hilton	X	X	X		
Power/Energy/Electronics/Defense					
Applied Energy Inc					
Fluid Systems Corp		X			
SD Power & Cooling Co					
Hydranautics					
Solar Turbines Inc			X		
Pacific Bell					
General Atomics		X			

Table C-1 - Top 50 Commercial Users (cont.)					
	Top 50 Irrigation Meter User	Existing Recycled Water Customer	Cooling Tower (10 AFY or larger)	Contacted	Survey Completed
Biotech/Pharmaceuticals/Med Research					
Norvartis		X	X	X	X
Schools/Universities					
Point Loma College					
Poway Unified School District	X				
San Dieguito Union High	X				
Univ of San Diego					
Other/Unknown					
Marine Park Corp (SeaWorld)			X	X	X
Miramar Wholesale Nursery		X		X	X
Holy Cross Cemetery					
Qualcomm Inc		X	X		
Alsco Linen Service					
Westfield Mission Valley Mall					
Treo at Kettner Home Owners Assoc					
5th Rock LLC (Developer)					
Kyocera America Inc (Semiconductor/printers)					
CALMAT Company (asphalt/paving)					
22nd Distr Agricul Assoc (Del Mar Horsepark)					

Source: Potable Water Customer Database, FY 2009.

Table C-2 - Top 50 Industrial Users					
	Top 50 Irrigation Meter User	Existing Recycled Water Customer	Cooling Tower (10 AFY or larger)	Contacted	Survey completed
Food/Beverage Manufacturing					
CP Kelco				X	
Coca Cola Bottling Co		X			
Hospital/Medical					
Angelica Healthcare		X			
Mission Hills Health Care					
Hotels					
La Valencia hotel					
Power/Energy/Electronics/Manufacturing					
Hewlett-Packard Co		X		X	X
Unifirst Corp					
Solar Turbines		X		X	
National Steel & Shipbuilding				X	X
Southwest Marine					
General Atomics		X	X	X	
Continental Maritime SD					
Arjons Industrial Park					
Hodge Industries Inc				X	
Van Can Company					
Luchner					
Cubic Corp					
Miramar Cold Storage				X	X
Biotech/Pharmaceuticals/Med Research					
Salk Institute Biological Study		X			

Table C-2 - Top 50 Industrial Users (cont.)					
	Top 50 Irrigation Meter User	Existing Recycled Water Customer	Cooling Tower (10 AFY or larger)	Contacted	Survey completed
Real Estate/HOA's/Developers					
Stromesa Court LLC					
Miralani Bluffs Owners					
LBA Realty Fund					
Arvco Realthy					
Collins Development Co			X	X	
Slough TPSP LLC			X		
Kearney Mesa Complex					
Angelucci					
Cal-Mira Mesa Ltd					
Other/Unknown					
Children's School					
Clairmont Commerce Center					
Masy Invest Co					
Manulife Financial					

Source: Potable Water Customer Database, FY 2009.

Table C-3 - Top 50 Government Users					
	Top 50 Irrigation Meter User	Existing Recycled Water Customer	Cooling Tower (10 AFY or larger)	Contacted	Survey completed
Food/Beverage Manufacturing					
N/A					
Hospital/Medical					
VA Hospital		X		X	X
UCSD Medical Center					
Sun Mar Healthcare					
Hotels					
N/A					
Power/Energy/Electronics/Utilities					
Water Department					
MWWD/Operations & Maintenance (Point Loma)					
SD Unified Port District				X	X
Military					
US Navy (SW 23 FW)	X			X	X
Depot Maintenance Office					
Commanding Officer - CNIC					
Schools/Universities					
Univ of California SD			X	X	X
SD Community College District			X		
Biotech/Pharmaceuticals/Med Research					
N/A					
Other/State & Local Govt Office					
Zoological Society of SD				X	X
Park & Rec/DVLPD Reg Park (Main Lead/BP)					
Park & Rec/DVLPD Reg Park (Main Meter/Morley)					
Park & Rec/DVLPD Reg Park (Central Ski Beach)					
Park & Rec/DVLPD Reg Park (Crowne Point Shores)					
Park & Rec/Comm Park I (Dusty Rhodes CP)					
Park & Rec/Comm Park I (Canyonside Comm)					
Park & Rec/Comm Park I (Rancho Bernardo)					

Table C-3 - Top 50 Government Users (cont.)					
	Top 50 Irrigation Meter User	**Existing Recycled Water Customer**	**Cooling Tower (10 AFY or larger)**	**Contacted**	**Survey completed**
Park & Rec/Comm Park II (Larsen Field)					
Park & Rec/Golf Course Operator (Torrey Pines)					
US Dept of Justice					
State of California					
SD County Regional Airport Authority					
SD County Dept of General Services					
City of SD Stadium Operation				X	

Source: Potable Water Customer Database, FY 2009.

Appendix D – MARKET ASSESSMENT SURVEY RESULTS

Table D-1: Summary of Survey Results

Figure D-1: Location of Surveyed Customers

Completed Survey Forms:

- **Surveyed Customers with Potential Recycled Water Use**
- **Surveyed Customers with Low or No Recycled Water Use**
- **Customers Contacted but not Surveyed**

This page intentionally left blank.

APPENDIX D
MARKET ASSESSMENT SURVEY RESULTS TABLES AND QUESTIONNAIRES

Table D-1 summarizes results from the NPR Market Assessment Survey given out to high water demand retail customers. Figure D-1 shows the locations of the surveyed retail customer. Completed survey forms are also included in this Appendix. It should be noted that some customers indicated that recycled water is currently generated on-site. Additional clarification may be necessary with these customers to confirm their definition of recycled water and whether it meets requirements of Title 22, Chapter 3, Division 4 of the California Code of Regulations.

Table D-1. Market Assessment Survey Results

Customer	Current Potable Water Demand (AFY)	Estimated New or Additional Potential Recycled Water Demand (AFY)	Current Primary Uses of Potable Water	Potential Recycled Water Uses	Water Quality Concerns with Using Recycled Water	Additional Comments
Hewlett-Packard Co	174	64 - cooling tower	Cooling tower, sewer/bathrooms	Cooling tower	Concerns with recycled water use in cooling towers	None
Marine Park Corporation (SeaWorld)	616	92 - irrigation 147 - cooling tower 184 - total	33% - sanitation; 15% -irrigation; 15% - cooling tower; 9% - rides and water elements; 11% - restaurants/food prep; 4% - filter backwash for aquatic display; 7%- washdown/maintenance; 6% cooling and thermal use.	For irrigation and cooling tower	High salt/TDS	High costs of retrofitting are a deterrent for any additional uses
San Diego Marriott Hotel & Marina	130	13 - estimated irrigation	Laundry, pools, irrigation, guest services.	Irrigation only	Tried using for laundry in past, problems with odor and discoloration. Need to confirm if recycled water complies with State Title 22 standards or is considered gray water.	Recycled water is currently generated on-site. Need to confirm if greywater.

This document was prepared solely for City of San Diego, Public Utilities Department (PUD) in accordance with professional standards at the time the services were performed and in accordance with the contract between City of San Diego, PUD and Brown and Caldwell dated July 21, 2009. This document is governed by the specific scope of work authorized by City of San Diego, PUD; it is not intended to be relied upon by any other party except for regulatory authorities contemplated by the scope of work. We have relied on information or instructions provided by City of San Diego, PUD and other parties and, unless otherwise expressly indicated, have made no independent investigation as to the validity, completeness, or accuracy of such information.

Table D-1. Market Assessment Survey Results

Customer	Current Potable Water Demand (AFY)	Estimated New or Additional Potential Recycled Water Demand (AFY)	Current Primary Uses of Potable Water	Potential Recycled Water Uses	Water Quality Concerns with Using Recycled Water	Additional Comments
Miramar Cold Storage	3	1.5 - estimated for compressors.	Compressors for refrigerators	Compressors for refrigerators	Concerns with recycled water use in compressors	None
Novartis	58	38 - cooling tower	Irrigation, cooling tower	Boiler blow down	High pH	Onsite treatment safety concerns with use of sulfuric acid to treat high pH
San Diego Unified Port District	278	139 - total irrigation through 32 meters	50% - irrigation; 25%-direct pass through to cruise/cargo ships; 11%-office potable use; 10% - multi-use; 4%-other	Irrigation. Port has more than 200 tenants; all would need to be contacted regarding usages, demands, and concerns. Port environmental staff would be willing to use for irrigation.	Irrigation run-off concerns, restrictions of use.	Strong water conservation program
University of California San Diego	2,151	232 - cooling tower only. Potentially irrigation.	Irrigation, bathrooms, 300,000 g/day - COGEN plant cooling towers	Cooling towers, additional irrigation.	None	Strong water conservation program. Waiting for additional information regarding Laboratory water treatment system. Recycled water currently used for irrigation of 25% of campus.

Table D-1. Market Assessment Survey Results

Customer	Current Potable Water Demand (AFY)	Estimated New or Additional Potential Recycled Water Demand (AFY)	Current Primary Uses of Potable Water	Potential Recycled Water Uses	Water Quality Concerns with Using Recycled Water	Additional Comments
VA Hospital	304	32 - estimated cooling tower	Restrooms, cleaning, food prep., cooling tower, irrigation.	Cooling tower	Low pressure of recycled water supply, non-potable	Emergency supply stored in potable tanks requires periodic flushing. Water flushed is currently sent for use at cooling tower. Recycled water could be used but would be interrupted periodically during flushing (unless potable water was wasted). Logistical and cost concerns.
Zoological Society of San Diego	535	268	Irrigation of botanical garden, wildlife pools, restaurants, bathrooms	None	High TDS	High TDS content would harm botanical garden and wildlife. Assume 50% of potable demand could be used for irrigation if water quality issues are resolved.
Hanson Aggregates	96	0	Cement mixing, sanitation	Cement mixing, dust control, washing	Changing concentrations in recycled water (high sulfates) would hinder customer meeting specifications required for concrete. Need to confirm if recycled water complies with State Title 22 standards or is considered gray water.	Currently using recycled water generated on site for dust control and washing.

Table D-1. Market Assessment Survey Results

Customer	Current Potable Water Demand (AFY)	Estimated New or Additional Potential Recycled Water Demand (AFY)	Current Primary Uses of Potable Water	Potential Recycled Water Uses	Water Quality Concerns with Using Recycled Water	Additional Comments
Miramar Wholesale Nursery	141	0	Irrigation	Irrigation only	Fluoride and boron	Currently using recycled water 50/50 blend w/potable, higher recycled water ratio would harm plants.
National Steel & Shipbuilding	69	0	Sanitary waste	None	None	None
Pinnick Inc.	22	0	Irrigation, washing vehicles	Limited use at main office site, use would be determined by individual customer at job construction site.	"Germs and contamination", corrosion	Note that majority of water use is not at one location, but at construction sites with varying length of time for work at one location.
US Navy (NAS North Island)	Unknown - not on City of San Diego potable customer list.	Unknown. Recycled water demands could be supplied with a proposed Base Tertiary Treatment Plant, rather than with City of San Diego recycled water.	Irrigation	Irrigation, buildings	Piping to Bases not in place. Cooling towers/chillers spaced widely apart, high cost in installation of piping to each location.	NAS North Island is considering construction of on Base Tertiary Treatment Plant, potential to serve City of Coronado as well.

P:\Brown and Caldwell - 2124\72729 - Recycled Water Master Plan\6.0 ProjData\6.11 Proposed RW Pipes\Recycled Water Master Plan Figures\

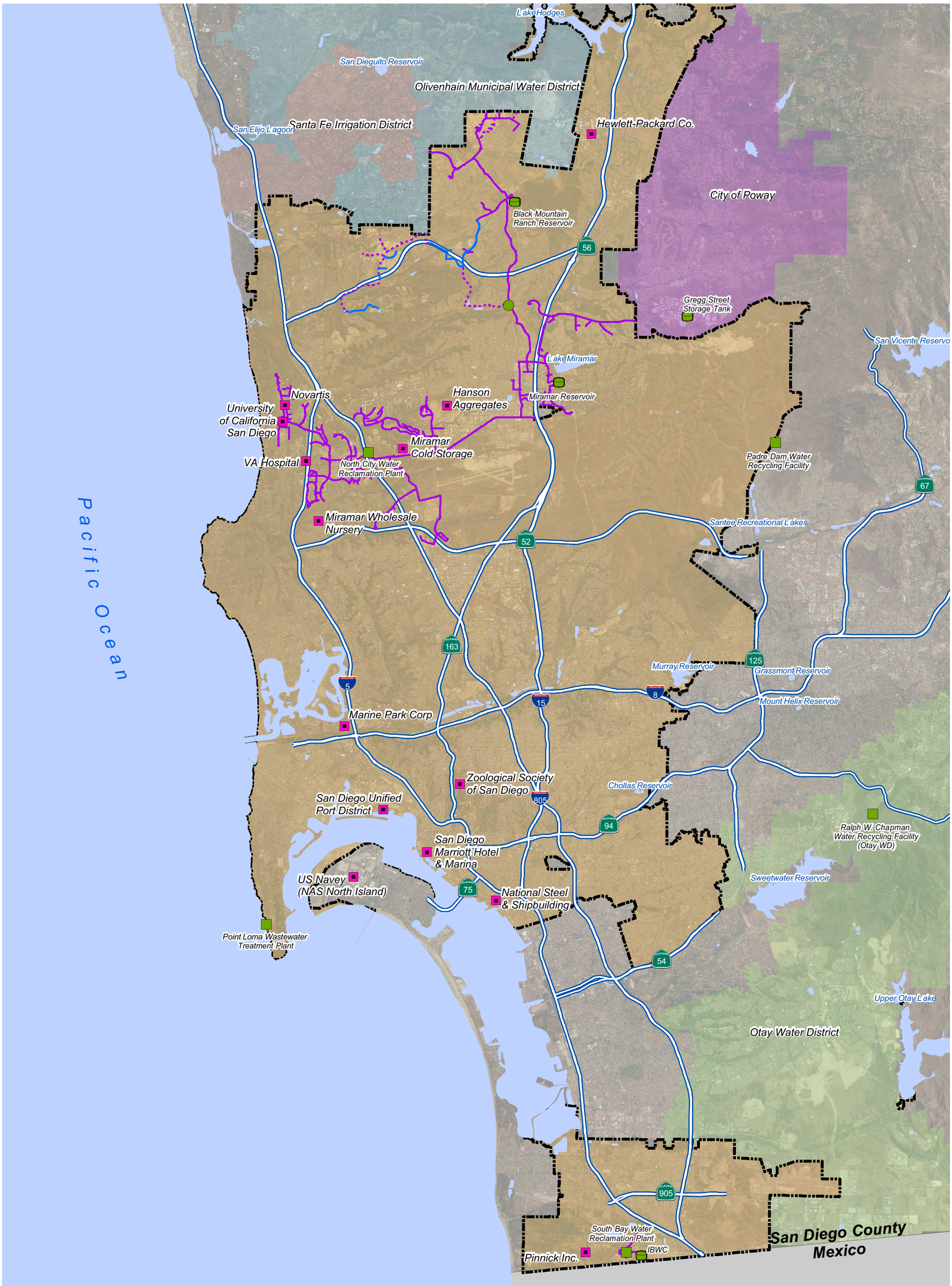

Legend

- Surveyed Companies
- Treatment Plants
- Recycled Water Storage
- Pump Station
- City of San Diego Service Area
- City of Poway
- Santa Fe Irrigation District
- Olivenhain Municipal Water District
- Otay Water District
- Recycled Water Pipeline
- Existing RW Pipeline Currently Charged with Potable Water
- Planned Recycled Water Pipe by 2015

N

2 0 2

Miles

Figure D-1
Location of Surveyed Companies

This page intentionally left blank.

Surveyed Customers with Potential Recycled Water Use

This page intentionally left blank.

858 655 4100
(858) 655-8493

Interviewer Name: ANTHONY KNAPP
Interview Date: 10/21/2009
Company Name: Hewlett-Packard

SURVEY FORM

Before contacting customer, complete Section A to understand background information.
Section B to be completed by independently by interviewer as well.

Section A. Background Information

Business Function: Electronics / Manufacturing
Business Category: Industrial 99+75=174
What is total potable water consumption (AFY)? 174 AFY ; 75794 HCF
Do they have an "irrigation only" potable water meter? Yes 15 GPM, 2% AFY
Do they have a cooling tower? Yes
What is cooling tower discharge flow (AFY)? 128 - 56,000 - AFY, HCF
Do they already have an existing recycled connection? No
Customer ID# (potable database): 1904618210 10 ; 1904618210 80
Customer ID# (wastewater database): 119457; 117581

Section B. Customer Identification and Contact

Company Name: Hewlett-Packard
Company Address: 16397 West Bernardo Dr San Diego 92127
Contact Name: [illegible]
Position in Organization: Mike Cianciolo - Mechanical Engineer 858 655 5303
Contact Phone Number: 858 655 - 8493
Date of Interview:

Section C. Survey

Ask to speak with the facilities manager.

My name is _____. I work at an environmental engineering consulting firm, and am calling on behalf of the City of San Diego Long Range Planning Department. Given the uncertainty surrounding our future water supplies, the City is evaluating potential water resource alternatives for the future – one of them being increased use of recycled water for proven successful applications such as irrigation, cooling water, and other processes for example. We are conducting a market assessment survey to get a feel for the interest in using recycled water, to help the City decide whether they should expand the recycled water distribution

Interviewer Name: ANTHONY KNAPP
Interview Date: 10/21/2009
Company Name: Hewlett-Packard

system to new areas in the future. I would like to ask you some questions that relate to your particular uses of drinking water for irrigation and industrial uses. Are you the right person for me to talk to? I have about 15 questions to ask and believe our interview will take about 15-20 minutes to complete. Do you have the time to talk now, or would you like to set up a different time to talk?

Section C1. Water Use

174 AFY 75 794 HCF
79 AFY, 34,413 HCF

1. According to the City's records, your organization uses approximately ____AFY of potable water. Does that sound accurate to you?

   Not sure

2. What is the majority of your water use for?

   8 Buildings — Cooling Tower Use is significant but most water use is for sewer/bathrooms.

→

IF THE ANSWER IS ONE OF THE FOLLOWING, SEE QUESTIONS BELOW. OTHERWISE, IT IS NOT AN APPLICATION THAT COULD USE RECYCLED WATER AND THERE IS NO NEED TO CONTINUE THE SURVEY QUESTIONS.

Uses 21,000 gal/day
10,250 HCF/YEAR

POTENTIAL APPLICATIONS FOR PURSUIT

-IRRIGATION
-CAR WASH
-CONCRETE BATCH PLANTS
-LAUNDRY FACILITIES
-COOLING TOWER
-OTHER MANUFACTURING PROCESS THAT <u>DO NOT</u> INVOLVE CREATION OF FOODS, BEVERAGES, OR PHARMACEUTICALS – USE FOR PACKAGING OR PREWASHING OK

Interviewer Name: ANTHONY KNAPP

Interview Date: 10/21/2009

Company Name: Hewlett-Packard

A. IF THE ANSWER IS **IRRIGATION:** **[USE]**

i. If they have an irrigation meter, do they use all water from it for irrigation? **YES or NO.** If NO, what percentage is used for irrigation?

ii. If they don't have an irrigation meter, what percentage of your water is used for irrigation?

iii. For any water not used for irrigation purposes, would they need a dual connection – one for potable water and one with recycled water?

21,000 gal/day irrigation use

B. IF THE ANSWER IS SOMETHING **OTHER THAN IRRIGATION**:

i. What percentage of your total water use is for this purpose? **[USE]**

IF THEY HAVE A COOLING TOWER, COMPLETE QUESTION 3. OTHERWISE, SKIP TO QUESTION 4.

According to the City's records, your organization has a cooling tower process, correct?

3. According to the City's records, you currently use a total of approximately 3 AFY of potable water, and discharge approximately ___ AFY from your cooling system to the sewer plant. Does this sound accurate to you?

YES **NO** **NOT SURE**

~~27,794 HCF~~ ~~63.8~~ ~~1.28 AFY~~ ~~56,000 HCF~~ ~~75,794 HCF~~

~~Uses about~~

~~35,000 gallons/day~~

Uses 35,000 gallons/day → 17,000 HCF/year

Interviewer Name: ANTHONY KNAPP

Interview Date: 10/21/2009

Company Name: Hewlett Packard

The following questions are designed to get feedback from you that will indicate your level of agreement or interest using a scale of 1-5, with 5 being the highest.

4. Some of your water use – such as [SUMMARIZE FROM INVESTIGATIONS ABOVE – I.E. IRRIGATION AND COOLING TOWERS] - is the type that has typically been successful for conversion to recycled water. On a scale of 1 to 5, how interested is your company in converting to recycled water in the future?

1 2 3 4 5 (circle one) **[GEN]**

Additional Comments?

5. Given the recent droughts and the uncertainty surrounding future imported water supplies, would you be interested in using recycled water to reduce reliance on imported water?

1 2 3 4 5 (circle one) **[ENV]**

6. Would your business be affected by water use cutbacks?

1 2 3 4 5 (circle one) **[DS]**

7. Would your company be interested in recycled water given it is not subject to cutbacks on use?

1 2 3 4 5 (circle one) **[DS]**

Interviewer Name: ANTHONY KNAPP
Interview Date: 10/21/2009
Company Name: Hewlett Packard

8. Do you currently have an on-site treatment system before using water?
YES (NO) **NOT SURE**

9. On a scale of 1 to 5, would you have any water quality concerns with using recycled water?
1 2 3 (4) 5 (circle one) **[WQ/H&S]**
Additional comments on what the water quality concerns may be?
Would need to check that the recycled water would be OK for use in the cooling towers.

10. If it was demonstrated to you that using recycled water would not negatively affect your business, on a scale of 1 to 5 how interested would you be in using it?
1 2 3 4 (5) (circle one) **[GEN]**

11. Our client/customers will approve of use of recycled water.
1 2 3 4 (5)
Comments: N/A

Interviewer Name: ANTHONY KNAPP
Interview Date: 10/21/2009
Company Name: Hewlett Packard

12. Our employees will approve of our use of recycled water.
1 2 3 4 (5)
Comments:

13. We would be willing to retrofit our on-site system.
1 2 3 4 (5)
Comments:

IF THE ANSWER TO QUESTION 13 IS MORE THAN 3, SKIP QUESTION 14.

14. If recycled water rates are lower than potable rates, do you think your organization can provide the financing to retrofit your system?
1 2 3 4 (5)
Comments: Would need to verify that recycle water is more economical.

15. If I have follow up questions later, may I contact you? via email?
M: Cianciolo

THANKS FOR YOUR TIME!
End of Survey. If they are interested in learning more about recycled water, refer them to the City website: http://www.sandiego.gov/water/recycled/

Interviewer Name: Anusha Kashyap

Interview Date: 10/15/'09

Company Name: Marine Park Corp (Seaworld).

SURVEY FORM

Before contacting customer, complete Section A to understand background information. Section B to be completed by independently by interviewer as well.

Section A. Background Information

Business Function: Commercial.

Business Category: Seaworld

What is total potable water consumption (AFY)? 615.766 AFY

Do they have an "irrigation only" potable water meter? —

Do they have a cooling tower? —

What is cooling tower discharge flow (AFY)? — Bleedoff 2.7%

Do they already have an existing recycled connection? —

Customer ID# (potable database): 190399821070

Customer ID# (wastewater database):

Section B. Customer Identification and Contact

Company Name: Marine Park Corp (Seaworld)

Company Address: 500 Seaworld drive; SD 92109

Contact Name: ~~Fortino Dela Cruz~~ Pat ~~Allen~~ Owen.

Position in Organization:

Contact Phone Number: ~~619-226-3929~~ Direct 619-226-3628. Cell phone 619-279 9896

Date of Interview:

Section C. Survey

Ask to speak with the facilities manager.

My name is _____. I work at an environmental engineering consulting firm, and am calling on behalf of the City of San Diego Long Range Planning Department. Given the uncertainty surrounding our future water supplies, the City is evaluating potential water resource alternatives for the future – one of them being increased use of recycled water for proven successful applications such as irrigation, cooling water, and other processes for example. We are conducting a market assessment survey to get a feel for the interest in using recycled water, to help the City decide whether they should expand the recycled water distribution

Interviewer Name: _____

Interview Date: _____

Company Name: _____

system to new areas in the future. I would like to ask you some questions that relate to your particular uses of drinking water for irrigation and industrial uses. Are you the right person for me to talk to? I have about 15 questions to ask and believe our interview will take about 15-20 minutes to complete. Do you have the time to talk now, or would you like to set up a different time to talk?

Section C1. Water Use

1. According to the City's records, your organization uses approximately____AFY of potable water. Does that sound accurate to you?

   Yes, 615 sounds correct.
   345,500 HCF = 793 AFY

2. What is the majority of your water use for?

   32.8% → Employee & sanitation (restroom & shower)
   14.6% → Landscape, irrigation
   11.9% → Cooling Tower & evap losses.
   8.7% → Rides & water elements.
   6.9% → Washdown & maintenance.
   6.3% → Cooling & thermal use water.
   5.9% → Product inclusion (restaurant use - used for food)
   5.7% → Kitchen & food preparation
   4.5% → Filter backwash & aquatic display
   2.7% → Cooling tower bleedoff

IF THE ANSWER IS ONE OF THE FOLLOWING, SEE QUESTIONS BELOW. OTHERWISE, IT IS NOT AN APPLICATION THAT COULD USE RECYCLED WATER AND THERE IS NO NEED TO CONTINUE THE SURVEY QUESTIONS.

POTENTIAL APPLICATIONS FOR PURSUIT

-IRRIGATION
-CAR WASH
-CONCRETE BATCH PLANTS
-LAUNDRY FACILITIES
-COOLING TOWER
-OTHER MANUFACTURING PROCESS THAT DO NOT INVOLVE CREATION OF FOODS, BEVERAGES, OR PHARMACEUTICALS – USE FOR PACKAGING OR PREWASHING OK

Interviewer Name: _____

Interview Date:_____

Company Name:_____

A. IF THE ANSWER IS **IRRIGATION:** **[USE]**

i. If they have an irrigation meter, do they use all water from it for irrigation? **YES or NO.** If NO, what percentage is used for irrigation?

No, comes from ~~the~~ potable line + 3% is metered internally

ii. If they don't have an irrigation meter, what percentage of your water is used for irrigation?

iii. For any water not used for irrigation purposes, would they need a dual connection – one for potable water and one with recycled water?

B. IF THE ANSWER IS SOMETHING **OTHER THAN IRRIGATION**:

i. What percentage of your total water use is for this purpose?

[USE]

IF THEY HAVE A COOLING TOWER, COMPLETE QUESTION 3. OTHERWISE, SKIP TO QUESTION 4.

According to the City's records, your organization has a cooling tower process, correct?

3. According to the City's records, you currently use a total of approximately ___AFY of potable water, and discharge approximately ___AFY from your cooling system to the sewer plant. Does this sound accurate to you?

YES **NO** **NOT SURE**

Cooling Towers not shown on City records:
11.9% of water used by cooling towers evap. losses.
2.7% cooling towers discharge.

Interviewer Name: _____

Interview Date:_____

Company Name:_____

The following questions are designed to get feedback from you that will indicate your level of agreement or interest using a scale of 1-5, with 5 being the highest.

4. Some of your water use – such as [SUMMARIZE FROM INVESTIGATIONS ABOVE – I.E. IRRIGATION AND COOLING TOWERS] - is the type that has typically been successful for conversion to recycled water. On a scale of 1 to 5, how interested is your company in converting to recycled water in the future?

1 2 3 (4) 5 (circle one) **[GEN]**

Additional Comments?

5. Given the recent droughts and the uncertainty surrounding future imported water supplies, would you be interested in using recycled water to reduce reliance on imported water?

1 2 3 (4) 5 (circle one) **[ENV]**

6. Would your business be affected by water use cutbacks?

1 2 3 4 (5) (circle one) **[DS]**

7. Would your company be interested in recycled water given it is not subject to cutbacks on use?

1 2 3 (4) 5 (circle one) **[DS]**

Interviewer Name: _____

Interview Date: _____

Company Name: _____

8. Do you currently have an on-site treatment system before using water?
   YES (**NO**) **NOT SURE**

They treat storm water discharge.
In some cases for aquariums. But these very small scale & only in a few cases.

9. On a scale of 1 to 5, would you have any water quality concerns with using recycled water?
   1 2 (3) 4 5 (circle one) **[WQ/H&S]**
   Additional comments on what the water quality concerns may be?

Specific issues with large salt content for landscaping.

10. If it was demonstrated to you that using recycled water would not negatively affect your business, on a scale of 1 to 5 how interested would you be in using it?
    1 2 3 4 (5) (circle one) **[GEN]**

Ian
11. Our client/customers will approve of use of recycled water.

1 2 3 (4) 5

Comments:

Interviewer Name: _____

Interview Date: _____

Company Name: _____

12. Our employees will approve of our use of recycled water.

1 2 3 (4) 5

Comments:

13. We would be willing to retrofit our on-site system.

1 (2) 3 4 5

Comments:

100+ acres. This has always been issue huge cost impact to the park. Have to shut down Park. Retrofitting has been main reason to hold back on using recycled water.

IF THE ANSWER TO QUESTION 13 IS MORE THAN 3, SKIP QUESTION 14.

14. If recycled water rates are lower than potable rates, do you think your organization can provide the financing to retrofit your system?

1 2 3 (4) 5

Comments:

If Acceptable ROI & using recycled water is provided they would be willing to retrofit within system.

15. If I have follow up questions later, may I contact you? via email?

patrick.owen@seaworld.com
Phone: direct: 619-226-3628
cell: 619-279-9896

THANKS FOR YOUR TIME!

End of Survey. If they are interested in learning more about recycled water, refer them to the City website: http://www.sandiego.gov/water/recycled/

Interviewer Name: Anusha Kashyap

Interview Date: 10/14/'09

Company Name: Marriott full service. on Harbor Dr.

SURVEY FORM

Before contacting customer, complete Section A to understand background information. Section B to be completed by independently by interviewer as well.

Section A. Background Information

Business Function: Commercial

Business Category: Hotel

What is total potable water consumption (AFY)? 78.938 + 50.601 = 129.38 AFY.

Do they have an "irrigation only" potable water meter? ~~NO~~ ~~YES~~ ~~16.89 AFY~~ no, not at Harbor Dr. Location

Do they have a cooling tower? NO

What is cooling tower discharge flow (AFY)? —

Do they already have an existing recycled connection?

Customer ID# (potable database): 1905248 01010 & 1907518 01010

Customer ID# (wastewater database):

Section B. Customer Identification and Contact

Company Name:

Company Address: 333 & 385 Harbor Drive; SD 92101

Contact Name: Alberto Gayoso

Position in Organization: Supervisor.

Contact Phone Number: 619-232-1500 / ~~619-235-~~ 6500 (Engg. services)

Date of Interview:

left a msg on 10/08/'09 @ 11:15 AM.

Section C. Survey

Ask to speak with the facilities manager.

My name is _____. I work at an environmental engineering consulting firm, and am calling on behalf of the City of San Diego Long Range Planning Department. Given the uncertainty surrounding our future water supplies, the City is evaluating potential water resource alternatives for the future – one of them being increased use of recycled water for proven successful applications such as irrigation, cooling water, and other processes for example. We are conducting a market assessment survey to get a feel for the interest in using recycled water, to help the City decide whether they should expand the recycled water distribution

– Generated on site (order from headquarters)
↳ 300,000-400,000

Interviewer Name: _____

Interview Date: _____

Company Name: _____

system to new areas in the future. I would like to ask you some questions that relate to your particular uses of drinking water for irrigation and industrial uses. Are you the right person for me to talk to? I have about 15 questions to ask and believe our interview will take about 15-20 minutes to complete. Do you have the time to talk now, or would you like to set up a different time to talk?

Section C1. Water Use

1. According to the City's records, your organization uses approximately____AFY of potable water. Does that sound accurate to you?

   Yes, it seems correct

2. What is the majority of your water use for?

   laundry, pools, irrigation, guest services

IF THE ANSWER IS ONE OF THE FOLLOWING, SEE QUESTIONS BELOW. OTHERWISE, IT IS NOT AN APPLICATION THAT COULD USE RECYCLED WATER AND THERE IS NO NEED TO CONTINUE THE SURVEY QUESTIONS.

POTENTIAL APPLICATIONS FOR PURSUIT

-IRRIGATION
-CAR WASH
-CONCRETE BATCH PLANTS
-LAUNDRY FACILITIES
-COOLING TOWER
-OTHER MANUFACTURING PROCESS THAT DO NOT INVOLVE CREATION OF FOODS, BEVERAGES, OR PHARMACEUTICALS – USE FOR PACKAGING OR PREWASHING OK

Interviewer Name: _____

Interview Date:_____

Company Name:_____

A. IF THE ANSWER IS **IRRIGATION:** **[USE]**

i. If they have an irrigation meter, do they use all water from it for irrigation? **YES or NO.** If NO, what percentage is used for irrigation?

Yes they have a separate meter

ii. If they don't have an irrigation meter, what percentage of your water is used for irrigation?

X

iii. For any water not used for irrigation purposes, would they need a dual connection – one for potable water and one with recycled water?

X

B. IF THE ANSWER IS SOMETHING **OTHER THAN IRRIGATION:**

i. What percentage of your total water use is for this purpose?

[USE]

X

IF THEY HAVE A COOLING TOWER, COMPLETE QUESTION 3. OTHERWISE, SKIP TO QUESTION 4.

According to the City's records, your organization has a cooling tower process, correct?

3. According to the City's records, you currently use a total of approximately ___AFY of potable water, and discharge approximately ___AFY from your cooling system to the sewer plant. Does this sound accurate to you?

YES **NO** **NOT SURE**

X

Interviewer Name: _____

Interview Date:_____

Company Name:_____

The following questions are designed to get feedback from you that will indicate your level of agreement or interest using a scale of 1-5, with 5 being the highest.

4. Some of your water use – such as [SUMMARIZE FROM INVESTIGATIONS ABOVE – I.E. IRRIGATION AND COOLING TOWERS] - is the type that has typically been successful for conversion to recycled water. On a scale of 1 to 5, how interested is your company in converting to recycled water in the future?

1 **2** **3** **(4)** **5** **(circle one)** **[GEN]**

Additional Comments?

5. Given the recent droughts and the uncertainty surrounding future imported water supplies, would you be interested in using recycled water to reduce reliance on imported water?

1 **2** **3** **(4)** **5** **(circle one)** **[ENV]**

6. Would your business be affected by water use cutbacks?

1 **(2)** **3** **4** **5** **(circle one)** **[DS]**

Trying to save water. Using ~~too~~ In process of installing low pressure shower heads & flush.

7. Would your company be interested in recycled water given it is not subject to cutbacks on use?

1 **2** **(3)** **4** **5** **(circle one)** **[DS]**

Recycled water laundry → since the linen were smelling bad & noticed discoloration.

Interested in irrigation using recycled water.

Interviewer Name: _____

Interview Date: _____

Company Name: _____

8. Do you currently have an on-site treatment system before using water?

YES **NO** **NOT SURE**

9. On a scale of 1 to 5, would you have any water quality concerns with using recycled water?

1 2 3 4 5 (circle one) **[WQ/H&S]**

Additional comments on what the water quality concerns may be?

laundry water quality - smell & color.

They were using recycled water generated on site in the past. They ~~water~~ serious issues with the smell & color when they used it for laundry. As a result they stopped using recycled water. System costed abt 300,000-400,000.

10. If it was demonstrated to you that using recycled water would not negatively affect your business, on a scale of 1 to 5 how interested would you be in using it?

1 2 3 4 5 (circle one) **[GEN]**

11. Our client/customers will approve of use of recycled water.

1 2 3 4 5

Comments:

Interviewer Name: _____

Interview Date: _____

Company Name: _____

12. Our employees will approve of our use of recycled water.

1 2 3 4 5

Comments:

13. We would be willing to retrofit our on-site system.

1 2 3 4 5

Comments: Irrigation only. Laundry not pleased with past results/experiments with recycled water.

IF THE ANSWER TO QUESTION 13 IS MORE THAN 3, SKIP QUESTION 14.

14. If recycled water rates are lower than potable rates, do you think your organization can provide the financing to retrofit your system?

1 2 3 4 5

Comments:

X

15. If I have follow up questions later, may I contact you? via email?

619-230-1500. Alberto. Gayda

THANKS FOR YOUR TIME!

End of Survey. If they are interested in learning more about recycled water, refer them to the City website: http://www.sandiego.gov/water/recycled/

Interviewer Name: ANTHONY KNAPP
Interview Date: 10-22-2009
Company Name: Miramar Cold Storage

SURVEY FORM

Before contacting customer, complete Section A to understand background information.
Section B to be completed by independently by interviewer as well.

Section A. Background Information

Business Function: Storage/Refridgeration
Business Category: Industrial
What is total potable water consumption (AFY)? 3AFY - 1300 HCF
Do they have an "irrigation only" potable water meter? No
Do they have a cooling tower? No
What is cooling tower discharge flow (AFY)? No
Do they already have an existing recycled connection? No
Customer ID# (potable database): 5310080 4020
Customer ID# (wastewater database):

Section B. Customer Identification and Contact

Company Name: Miramar Cold Storage
Company Address: 8385 Miramar 92121
Contact Name: Michelle Walsh
Position in Organization:
Contact Phone Number: 858 452-6420
Date of Interview:

Section C. Survey

Ask to speak with the facilities manager.

My name is _____ . I work at an environmental engineering consulting firm, and am calling on behalf of the City of San Diego Long Range Planning Department. Given the uncertainty surrounding our future water supplies, the City is evaluating potential water resource alternatives for the future – one of them being increased use of recycled water for proven successful applications such as irrigation, cooling water, and other processes for example. We are conducting a market assessment survey to get a feel for the interest in using recycled water, to help the City decide whether they should expand the recycled water distribution

Interviewer Name: ANTHONY KNAPP
Interview Date: 10-22-2009
Company Name: Miramar Cold Storage

system to new areas in the future. I would like to ask you some questions that relate to your particular uses of drinking water for irrigation and industrial uses. Are you the right person for me to talk to? I have about 15 questions to ask and believe our interview will take about 15-20 minutes to complete. Do you have the time to talk now, or would you like to set up a different time to talk?

Section C1. Water Use

1. According to the City's records, your organization uses approximately 3 1300 HCF AFY of potable water. Does that sound accurate to you?

   Yes

2. What is the majority of your water use for?

   Compressors for refridgerators. - Assumed to be similar to cooling towers.

IF THE ANSWER IS ONE OF THE FOLLOWING, SEE QUESTIONS BELOW. OTHERWISE, IT IS NOT AN APPLICATION THAT COULD USE RECYCLED WATER AND THERE IS NO NEED TO CONTINUE THE SURVEY QUESTIONS.

POTENTIAL APPLICATIONS FOR PURSUIT

-IRRIGATION
-CAR WASH
-CONCRETE BATCH PLANTS
-LAUNDRY FACILITIES
-COOLING TOWER
-OTHER MANUFACTURING PROCESS THAT DO NOT INVOLVE CREATION OF FOODS, BEVERAGES, OR PHARMACEUTICALS – USE FOR PACKAGING OR PREWASHING OK

Interviewer Name: ANTHONY KNAPP
Interview Date: 10-22-2009
Company Name: Miramar Cold Storage

A. IF THE ANSWER IS **IRRIGATION:** **[USE]**
   i. If they have an irrigation meter, do they use all water from it for irrigation? **YES or NO.** If NO, what percentage is used for irrigation?

   ii. If they don't have an irrigation meter, what percentage of your water is used for irrigation?

   iii. For any water not used for irrigation purposes, would they need a dual connection – one for potable water and one with recycled water?

B. IF THE ANSWER IS SOMETHING **OTHER THAN IRRIGATION**:
   i. What percentage of your total water use is for this purpose?
   [USE]

IF THEY HAVE A COOLING TOWER, COMPLETE QUESTION 3. OTHERWISE, SKIP TO QUESTION 4.

According to the City's records, your organization has a cooling tower process, correct?

3. According to the City's records, you currently use a total of approximately ___AFY of potable water, and discharge approximately ___AFY from your cooling system to the sewer plant. Does this sound accurate to you?
   YES NO NOT SURE

Interviewer Name: ANTHONY KNAPP
Interview Date: 10-22-2009
Company Name: Miramar Cold Storage

The following questions are designed to get feedback from you that will indicate your level of agreement or interest using a scale of 1-5, with 5 being the highest.

USE COMPRESSORS FOR REFRIGERATION

4. Some of your water use – such as [SUMMARIZE FROM INVESTIGATIONS ABOVE – I.E. IRRIGATION AND COOLING TOWERS] - is the type that has typically been successful for conversion to recycled water. On a scale of 1 to 5, how interested is your company in converting to recycled water in the future?
   1 2 3 (4) 5 (circle one) **[GEN]**
   Additional Comments?
   They would be interested if the compressors are workable with recycled water. She does not know if recycled water is workable.

5. Given the recent droughts and the uncertainty surrounding future imported water supplies, would you be interested in using recycled water to reduce reliance on imported water?
   1 2 3 4 (5) (circle one) **[ENV]**

6. Would your business be affected by water use cutbacks?
   1 2 3 4 (5) (circle one) **[DS]**

7. Would your company be interested in recycled water given it is not subject to cutbacks on use?
   1 2 3 (4) 5 (circle one) **[DS]**

Interviewer Name: ANTHONY KNAPP
Interview Date: 10-22-2009
Company Name: Miramar Cold Storage

8. Do you currently have an on-site treatment system before using water?
YES NO NOT SURE

9. On a scale of 1 to 5, would you have any water quality concerns with using recycled water?
1 2 (3) 4 5 (circle one) **[WQ/H&S]**
Additional comments on what the water quality concerns may be?
Does not know if recycled water would work in the compressors. She would be interested if the water did not ruin her compressors

10. If it was demonstrated to you that using recycled water would not negatively affect your business, on a scale of 1 to 5 how interested would you be in using it?
1 2 3 4 (5) (circle one) **[GEN]**

11. Our client/customers will approve of use of recycled water.
1 2 3 4 (5)
Comments:

Interviewer Name: ANTHONY KNAPP
Interview Date: 10-22-2009
Company Name: Miramar Cold Storage

12. Our employees will approve of our use of recycled water.
1 2 3 4 (5)
Comments:

13. We would be willing to retrofit our on-site system.
1 2 (3) 4 5
Comments: She is not sure. Corporate office would have to decide

IF THE ANSWER TO QUESTION 13 IS MORE THAN 3, SKIP QUESTION 14.

14. If recycled water rates are lower than potable rates, do you think your organization can provide the financing to retrofit your system?
1 2 (3) 4 5
Comments: Not sure

15. If I have follow up questions later, may I contact you? via email?
Sure.

THANKS FOR YOUR TIME!
End of Survey. If they are interested in learning more about recycled water, refer them to the City website: http://www.sandiego.gov/water/recycled/

Interviewer Name: Anusha Kashyap

Interview Date: 10/07/'09

Company Name: Biopat/plio - NOVARTIS

SURVEY FORM

Using 6.45 AFY for irrigation (recycled water)

Before contacting customer, complete Section A to understand background information. Section B to be completed by independently by interviewer as well.

Section A. Background Information

Business Function: Commercial

Business Category: Biotech/Pharmaceutical/Med Research.

What is total potable water consumption (AFY)? 59.88 AFY

Do they have an "irrigation only" potable water meter? NO

Do they have a cooling tower? YES

What is cooling tower discharge flow (AFY)? 37.6 AFY

Do they already have an existing recycled connection? YES

Customer ID# (potable database): 191608201010

Customer ID# (wastewater database): –

Section B. Customer Identification and Contact

Company Name: NOVARTIS

Company Address: 10675 John Jay Hopkins Drive, San Diego 92121

Contact Name: Michael Mann / Mandy Gage (spoke to her)

Position in Organization:

Contact Phone Number: 858-312-1629 / 858-332-4748

Date of Interview: 10/07/'09

left msg on 10/07/'09 @ 1:45pm

Section C. Survey

Ask to speak with the facilities manager.

My name is _____. I work at an environmental engineering consulting firm, and am calling on behalf of the City of San Diego Long Range Planning Department. Given the uncertainty surrounding our future water supplies, the City is evaluating potential water resource alternatives for the future – one of them being increased use of recycled water for proven successful applications such as irrigation, cooling water, and other processes for example. We are conducting a market assessment survey to get a feel for the interest in using recycled water, to help the City decide whether they should expand the recycled water distribution

Interviewer Name: _____

Interview Date: _____

Company Name: _____

system to new areas in the future. I would like to ask you some questions that relate to your particular uses of drinking water for irrigation and industrial uses. Are you the right person for me to talk to? I have about 15 questions to ask and believe our interview will take about 15-20 minutes to complete. Do you have the time to talk now, or would you like to set up a different time to talk?

Section C1. Water Use

1. According to the City's records, your organization uses approximately____AFY of potable water. Does that sound accurate to you?

   Correct

2. What is the majority of your water use for?

   Cooling Towers

IF THE ANSWER IS ONE OF THE FOLLOWING, SEE QUESTIONS BELOW. OTHERWISE, IT IS NOT AN APPLICATION THAT COULD USE RECYCLED WATER AND THERE IS NO NEED TO CONTINUE THE SURVEY QUESTIONS.

POTENTIAL APPLICATIONS FOR PURSUIT

-IRRIGATION
-CAR WASH
-CONCRETE BATCH PLANTS
-LAUNDRY FACILITIES
-COOLING TOWER
-OTHER MANUFACTURING PROCESS THAT <u>DO NOT</u> INVOLVE CREATION OF FOODS, BEVERAGES, OR PHARMACEUTICALS – USE FOR PACKAGING OR PREWASHING OK

Could use recycled water for the Boiler blow down - Not approved but they would consider using it.

Interviewer Name: _____

Interview Date:_____

Company Name:_____

A. IF THE ANSWER IS **IRRIGATION:** **[USE]**

i. If they have an irrigation meter, do they use all water from it for irrigation? **YES or NO.** If NO, what percentage is used for irrigation?

ii. If they don't have an irrigation meter, what percentage of your water is used for irrigation?

iii. For any water not used for irrigation purposes, would they need a dual connection – one for potable water and one with recycled water?

B. IF THE ANSWER IS SOMETHING **OTHER THAN IRRIGATION**:

i. What percentage of your total water use is for this purpose? **[USE]**

IF THEY HAVE A COOLING TOWER, COMPLETE QUESTION 3. OTHERWISE, SKIP TO QUESTION 4.

According to the City's records, your organization has a cooling tower process, correct?

3. According to the City's records, you currently use a total of approximately ___AFY of potable water, and discharge approximately ___AFY from your cooling system to the sewer plant. Does this sound accurate to you?

YES **NO** **NOT SURE**

Interviewer Name: _____

Interview Date:_____

Company Name:_____

The following questions are designed to get feedback from you that will indicate your level of agreement or interest using a scale of 1-5, with 5 being the highest.

4. Some of your water use – such as [SUMMARIZE FROM INVESTIGATIONS ABOVE – I.E. IRRIGATION AND COOLING TOWERS] - is the type that has typically been successful for conversion to recycled water. On a scale of 1 to 5, how interested is your company in converting to recycled water in the future?

1 2 3 4 5 (circle one) **[GEN]**

Additional Comments?

5. Given the recent droughts and the uncertainty surrounding future imported water supplies, would you be interested in using recycled water to reduce reliance on imported water?

1 2 3 4 5 (circle one) **[ENV]**

6. Would your business be affected by water use cutbacks?

1 2 3 4 5 (circle one) **[DS]**

7. Would your company be interested in recycled water given it is not subject to cutbacks on use?

1 2 3 4 5 (circle one) **[DS]**

Interviewer Name: _____

Interview Date: _____

Company Name: _____

8. Do you currently have an on-site treatment system before using water?
   YES (NO) **NOT SURE**

   No treatment required to potable water
   "

9. On a scale of 1 to 5, would you have any water quality concerns with using recycled water?
   1 2 3 4 (5) **(circle one)** **[WQ/H&S]**
   Additional comments on what the water quality concerns may be?

   Lots of safety concerns
   On site treatment will be required.
   (need to bring pH down, have to work with sulfuric acid which is a safety concern).

10. If it was demonstrated to you that using recycled water would not negatively affect your business, on a scale of 1 to 5 how interested would you be in using it?
    1 2 3 4 5 (circle one) **[GEN]**

    NA (already gave it a 1 for range)

Yes.
11. Our client/customers will approve of use of recycled water.

    1 2 3 4 (5)

    Comments:

    Yes they will approve.

Interviewer Name: _____

Interview Date: _____

Company Name: _____

Yes.
12. Our employees will approve of our use of recycled water.

    1 2 3 4 (5)

    Comments:

    Yes they will approve.

13. We would be willing to retrofit our on-site system.

    1 2 3 (4) **5**

    Comments:

    That is more of a facilities question. But the time spent on this new system would be concern.

IF THE ANSWER TO QUESTION 13 IS MORE THAN 3, SKIP QUESTION 14.

14. If recycled water rates are lower than potable rates, do you think your organization can provide the financing to retrofit your system?

    1 2 3 4 5

    Comments:

15. If I have follow up questions later, may I contact you? via email?

    mglaze@gnl.org.

THANKS FOR YOUR TIME!

End of Survey. If they are interested in learning more about recycled water, refer them to the City website: http://www.sandiego.gov/water/recycled/

Interviewer Name: Leslie Howard
Interview Date: 10/9/09
Company Name: SD Unified Port District

SURVEY FORM

Before contacting customer, complete Section A to understand background information. Section B to be completed by independently by interviewer as well.

Section A. Background Information
Business Function: Port District
Business Category: local Government
What is total potable water consumption (AFY)? 277 AFY / 120888 HCF / Avg gpm-173
Do they have an "irrigation only" potable water meter? no
Do they have a cooling tower? - some tenants may (~200 tenants) - yes
What is cooling tower discharge flow (AFY)?
Do they already have an existing recycled connection? no
Customer ID# (potable database): 32 #'s
Customer ID# (wastewater database): 4400

Section B. Customer Identification and Contact
Company Name: San Diego Unified Port District
Company Address: 3165 Pacific Hwy
Contact Name: Kelly Makley / Michelle White
Position in Organization: Environmental Division
Contact Phone Number: 619-686-6222 / 619-686-7297
Date of Interview: 10/9/09

Section C. Survey
Ask to speak with the facilities manager.

My name is _____ . I work at an environmental engineering consulting firm, and am calling on behalf of the City of San Diego Long Range Planning Department. Given the uncertainty surrounding our future water supplies, the City is evaluating potential water resource alternatives for the future – one of them being increased use of recycled water for proven successful applications such as irrigation, cooling water, and other processes for example. We are conducting a market assessment survey to get a feel for the interest in using recycled water, to help the City decide whether they should expand the recycled water distribution

Interviewer Name: Leslie Howard
Interview Date: 10/9/09
Company Name: San Diego Unified Port District

system to new areas in the future. I would like to ask you some questions that relate to your particular uses of drinking water for irrigation and industrial uses. Are you the right person for me to talk to? I have about 15 questions to ask and believe our interview will take about 15-20 minutes to complete. Do you have the time to talk now, or would you like to set up a different time to talk?

Section C1. Water Use

1. According to the City's records, your organization uses approximately____AFY of potable water. Does that sound accurate to you?

2. What is the majority of your water use for?

50% irrigation (17 parks around Bay) - could use recycled
25% Direct pass through to cruise ships + cargo ships – potable needs for most
11% office buildings - potable needed
10% multi-use (public restrooms, water fountains) - potable
4% – unknown

IF THE ANSWER IS ONE OF THE FOLLOWING, SEE QUESTIONS BELOW. OTHERWISE, IT IS NOT AN APPLICATION THAT COULD USE RECYCLED WATER AND THERE IS NO NEED TO CONTINUE THE SURVEY QUESTIONS.

Note: new construction projects have been installing purple pipe

POTENTIAL APPLICATIONS FOR PURSUIT
-IRRIGATION
-CAR WASH
-CONCRETE BATCH PLANTS
-LAUNDRY FACILITIES
-COOLING TOWER
-OTHER MANUFACTURING PROCESS THAT DO NOT INVOLVE CREATION OF FOODS, BEVERAGES, OR PHARMACEUTICALS – USE FOR PACKAGING OR PREWASHING OK

Interviewer Name: Leslie Howard

Interview Date: 10/9/09

Company Name: SD Unified Port District

A. IF THE ANSWER IS **IRRIGATION:** **[USE]**

i. If they have an irrigation meter, do they use all water from it for irrigation? **YES or NO.** If NO, what percentage is used for irrigation?

ii. If they don't have an irrigation meter, what percentage of your water is used for irrigation? 50% - 17 parks around Bay

iii. For any water not used for irrigation purposes, would they need a dual connection – one for potable water and one with recycled water?

Port tracks all water use

B. IF THE ANSWER IS SOMETHING **OTHER THAN IRRIGATION**:

i. What percentage of your total water use is for this purpose? **[USE]**

25% direct pass through to cruise and cargo ships. Has to be potable.
11% - buildings (restrooms, drinking fountains)
10% - multi-use (public, restrooms, parks) 4% - ?

IF THEY HAVE A COOLING TOWER, COMPLETE QUESTION 3. OTHERWISE, SKIP TO QUESTION 4.

According to the City's records, your organization has a cooling tower process, correct?

3. According to the City's records, you currently use a total of approximately ___AFY of potable water, and discharge approximately ___AFY from your cooling system to the sewer plant. Does this sound accurate to you?

YES **NO** **NOT SURE**

Interviewer Name: Leslie Howard

Interview Date: 10/9/09

Company Name: Unified Port District

The following questions are designed to get feedback from you that will indicate your level of agreement or interest using a scale of 1-5, with 5 being the highest.

4. Some of your water use – such as [SUMMARIZE FROM INVESTIGATIONS ABOVE – I.E. IRRIGATION AND COOLING TOWERS] - is the type that has typically been successful for conversion to recycled water. On a scale of 1 to 5, how interested is your company in converting to recycled water in the future?

1 2 3 4 5 (circle one) **[GEN]**

Additional Comments?

Port District has Green Port Program and has a water conservation program.

5. Given the recent droughts and the uncertainty surrounding future imported water supplies, would you be interested in using recycled water to reduce reliance on imported water?

1 2 3 4 5 (circle one) **[ENV]**

6. Would your business be affected by water use cutbacks?

1 2 3 4 5 (circle one) **[DS]**

7. Would your company be interested in recycled water given it is not subject to cutbacks on use?

1 2 3 4 5 (circle one) **[DS]**

Interviewer Name: Leslie Howard

Interview Date: 10/9/09

Company Name: SD Unified Port District

12. Our employees will approve of our use of recycled water.

1 2 3 (4) 5

Comments:

13. We would be willing to retrofit our on-site system.

1 2 3 4 (5)

Comments:

IF THE ANSWER TO QUESTION 13 IS MORE THAN 3, SKIP QUESTION 14.

14. If recycled water rates are lower than potable rates, do you think your organization can provide the financing to retrofit your system?

1 2 3 4 (5)

Comments:

15. If I have follow up questions later, may I contact you? via email?

THANKS FOR YOUR TIME!

End of Survey. If they are interested in learning more about recycled water, refer them to the City website: http://www.sandiego.gov/water/recycled/

SD Unified Port District

619-686-6254

WATER GOAL: *Improve water quality in San Diego Bay. Reduce the Port's water usage to preserve San Diego's water supply.*

Decrease water use in the Port Administration Building by 10%.

- A water audit of the Administration Building was conducted to identify opportunities for water conservation.
- The Port began installing water efficient plumbing fixtures in the Administration Building to fulfill the recommendations in the audit, and expects the retrofit to be complete in April of 2009. Once this project is complete, the building's water use is expected to decrease by over 10% annually (approximately 250,000 gallons per year).

Expand the use of non-toxic, biodegradable products.

- The Port increased the procurement of environmentally friendly cleaning products by over 400%.
- New Requests For Proposals involving custodial services or products require the use of Green Seal certified cleaning products.

Lessons Learned:

- The use of reclaimed water (a.k.a. "purple pipe") for irrigation will present a challenge because the infrastructure does not currently exist to bring this water to the tidelands. The Port is actively pursuing opportunities to expand this infrastructure.
- Graywater re-use in future Port buildings will also be challenging due to legal restrictions and permitting. However, opportunities to utilize gray-water for irrigation will be pursued as part of future development and redevelopment projects.
- The water-saving benefits of low-flow plumbing devices in Port buildings may be difficult to measure accurately. Staff is exploring options to track this information.

SUSTAINABLE BUSINESS PRACTICES GOAL: *Give equal weight to environmental, economic and social concerns in the decision-making process.*

Educate Port staff about the Green Port Program and how they can contribute even more to improving the environment.

- Over 500 Port staff participated in Green Port Program presentations during department staff meetings, resulting in an average 47% increase in knowledge regarding the Green Port Program.
- September was designated as Green Port Month. As part of the month's activities, 150 people attended a series of four lunch-time seminars on green topics, and 68 volunteers were recruited for Coastal Cleanup Day.
- Twenty-two Green Port tips were emailed to Port staff weekly.
- The Unified Garden Society was established to provide a means for Port employees to learn about and care for organic gardens in the planters surrounding the Administration Building.

Create a Green Port Program Web presence to get the word out about how everyone can protect San Diego's environment.

- The Green Port web presence was launched in June and has received 1,140 views with an average time of 90 seconds.

Adopt a Board Policy that expands purchasing of green products.

- An Environmentally Preferable Procurement Policy is currently under review. The Procurement Services Department plans to conduct a pilot program during 2009 to test green products and assess their performance.

Lessons Learned:

- Port staff in various departments has been proactive in incorporating green practices into daily routines. However, it has been difficult to keep track of individual actions that are taking place in different departments and buildings. Plans are underway to develop a "Model Green Department" Program, which will focus on tracking and rewarding green initiatives being practiced by individual employees and departments.



Valeria Fanning
10/23/09
2:45pm left message

Interviewer Name: Leslie Howard

Interview Date: _____

Company Name: UCSD

10/06/09 left message 2:45pm

10/22/09 2:47pm

SURVEY FORM

Before contacting customer, complete Section A to understand background information.
Section B to be completed by independently by interviewer as well.

Section A. Background Information

- LaJolla Colony - using City RW

Business Function: University
Business Category: Government
What is total potable water consumption (AFY)? 2,151 AFY (26 Acct #'s)
Do they have an "irrigation only" potable water meter? NO
Do they have a cooling tower? NO
What is cooling tower discharge flow (AFY)? NO → irrigation >25% of campus
Do they already have an existing recycled connection? yes, on-site treatment for lab now abandoned
Customer ID# (potable database): several: 1903882210 40, 1913113010 10 (26)
Customer ID# (wastewater database): _____

* Recycled Water used on campus for irrigation

Section B. Customer Identification and Contact

Company Name: University of California, San Diego
Company Address: Numerous: 8150 Regents Rd
Contact Name: Robert Forsberg (Superintendent - La Jolla del Sol Apts) / Valerie Fanning - Environmental Compliance Officer
Position in Organization: _____
Contact Phone Number: 858-822-7607 (858) 534-9695
Date of Interview: _____

- irrigation meters ✓
* LaJolla Del Sol housing - submeters for Coast Apts - La Jolla Ave.

dual pipe new housing

Section C. Survey

Ask to speak with the facilities manager.

for COM

My name is _____. I work ~~at an~~ environmental engineering ~~consulting~~ firm, and am calling on behalf of the City of San Diego Long Range Planning Department. Given the uncertainty surrounding our future water supplies, the City is evaluating potential water resource alternatives for the future – one of them being increased use of recycled water for proven successful applications such as irrigation, cooling water, and other processes for example. We are conducting a market assessment survey to get a feel for the interest in using recycled water, to help the City decide whether they should expand the recycled water distribution

10/26 Valeria

* 300,000 g/day Cogen Plant - cooling towers

"Sustainable Operations + Environmental Work Group"

Green Campus Program "reclaimed water infrastructure Aquaholics

Interviewer Name: _____

Interview Date: _____

Company Name: _____

system to new areas in the future. I would like to ask you some questions that relate to your particular uses of drinking water for irrigation and industrial uses. Are you the right person for me to talk to? I have about 15 questions to ask and believe our interview will take about 15-20 minutes to complete. Do you have the time to talk now, or would you like to set up a different time to talk?

Section C1. Water Use

1. According to the City's records, your organization uses approximately____AFY of potable water. Does that sound accurate to you?

2. What is the majority of your water use for?

IF THE ANSWER IS ONE OF THE FOLLOWING, SEE QUESTIONS BELOW. OTHERWISE, IT IS NOT AN APPLICATION THAT COULD USE RECYCLED WATER AND THERE IS NO NEED TO CONTINUE THE SURVEY QUESTIONS.

POTENTIAL APPLICATIONS FOR PURSUIT

-IRRIGATION
-CAR WASH
-CONCRETE BATCH PLANTS
-LAUNDRY FACILITIES
-COOLING TOWER
-OTHER MANUFACTURING PROCESS THAT DO NOT INVOLVE CREATION OF FOODS, BEVERAGES, OR PHARMACEUTICALS – USE FOR PACKAGING OR PREWASHING OK

Interviewer Name: _____

Interview Date: _____

Company Name: _____

A. IF THE ANSWER IS **IRRIGATION:** **[USE]**

i. If they have an irrigation meter, do they use all water from it for irrigation? **YES or NO.** If NO, what percentage is used for irrigation?

ii. If they don't have an irrigation meter, what percentage of your water is used for irrigation?

iii. For any water not used for irrigation purposes, would they need a dual connection – one for potable water and one with recycled water?

B. IF THE ANSWER IS SOMETHING **OTHER THAN IRRIGATION**:

i. What percentage of your total water use is for this purpose?

[USE]

IF THEY HAVE A COOLING TOWER, COMPLETE QUESTION 3. OTHERWISE, SKIP TO QUESTION 4.

According to the City's records, your organization has a cooling tower process, correct?

3. According to the City's records, you currently use a total of approximately ___AFY of potable water, and discharge approximately ___AFY from your cooling system to the sewer plant. Does this sound accurate to you?

YES **NO** **NOT SURE**

Interviewer Name: Leslie Howard

Interview Date: 10/6/09

Company Name: VA Hospital

SURVEY FORM

Before contacting customer, complete Section A to understand background information. Section B to be completed by independently by interviewer as well.

Section A. Background Information

Business Function: hospital

Business Category: Government

What is total potable water consumption (AFY)? 304 AYF / 132,878 HCF

Do they have an "irrigation only" potable water meter? no

Do they have a cooling tower? yes

What is cooling tower discharge flow (AFY)? 70 AFY

Do they already have an existing recycled connection? no

Customer ID# (potable database): 1902720210 40 + 1902720210 50

Customer ID# (wastewater database): 04-0002

Section B. Customer Identification and Contact

Company Name: VA Hospital

Company Address: 3350 La Jolla Village Dr.

Contact Name: Mark or (Bill) (Cooling Tower - Power Plant) Engineering Service 138 Dias

Position in Organization:

Contact Phone Number: (858) 552-8585

Date of Interview: 10/6/09

Section C. Survey

Ask to speak with the facilities manager.

My name is _____. I work at an environmental engineering consulting firm, and am calling on behalf of the City of San Diego Long Range Planning Department. Given the uncertainty surrounding our future water supplies, the City is evaluating potential water resource alternatives for the future – one of them being increased use of recycled water for proven successful applications such as irrigation, cooling water, and other processes for example. We are conducting a market assessment survey to get a feel for the interest in using recycled water, to help the City decide whether they should expand the recycled water distribution

Interviewer Name: Leslie Howard
Interview Date: 10/6/09
Company Name: VA Hospital

system to new areas in the future. I would like to ask you some questions that relate to your particular uses of drinking water for irrigation and industrial uses. Are you the right person for me to talk to? I have about 15 questions to ask and believe our interview will take about 15-20 minutes to complete. Do you have the time to talk now, or would you like to set up a different time to talk?

Section C1. Water Use

1. According to the City's records, your organization uses approximately____AFY of potable water. Does that sound accurate to you?

   Did not discuss

2. What is the majority of your water use for?

~~Bill stated "they could ya~~ can

Bill stated "they could use some" recycled water, but "they have more concrete than grass."

IF THE ANSWER IS ONE OF THE FOLLOWING, SEE QUESTIONS BELOW. OTHERWISE, IT IS NOT AN APPLICATION THAT COULD USE RECYCLED WATER AND THERE IS NO NEED TO CONTINUE THE SURVEY QUESTIONS.

POTENTIAL APPLICATIONS FOR PURSUIT
-IRRIGATION
-CAR WASH
-CONCRETE BATCH PLANTS
-LAUNDRY FACILITIES
-COOLING TOWER – approached ~~it~~ literally awhile ago other uses
-OTHER MANUFACTURING PROCESS THAT DO NOT INVOLVE CREATION OF FOODS, BEVERAGES, OR PHARMACEUTICALS – USE FOR PACKAGING OR PREWASHING OK

- emergency water supply
- use water constantly
- pressure not enough for

1 mile or 2 from -> Recycled water plant
~~Could use some, no accts.~~ can

Interviewer Name: Leslie Howard
Interview Date: 10/6/09
Company Name: VA Hospital

A. IF THE ANSWER IS **IRRIGATION:** **[USE]**
   i. If they have an irrigation meter, do they use all water from it for irrigation? **YES or NO.** If NO, what percentage is used for irrigation?

"more concrete than grass"

   ii. If they don't have an irrigation meter, what percentage of your water is used for irrigation?

no meter

   iii. For any water not used for irrigation purposes, would they need a dual connection – one for potable water and one with recycled water?

Bill was knowledgable about dual plumbing connections and use of purple pipe

B. IF THE ANSWER IS SOMETHING **OTHER THAN IRRIGATION**:
   i. What percentage of your total water use is for this purpose? **[USE]**

Cooling tower
emergency water supply

IF THEY HAVE A COOLING TOWER, COMPLETE QUESTION 3. OTHERWISE, SKIP TO QUESTION 4.

According to the City's records, your organization has a cooling tower process, correct?

3. According to the City's records, you currently use a total of approximately ___AFY of potable water, and discharge approximately ___AFY from your cooling system to the sewer plant. Does this sound accurate to you?
   YES NO NOT SURE

did not specifically discuss #'s

Interviewer Name: Leslie Howard

Interview Date: 10/16/09

Company Name: VA Hospital

The following questions are designed to get feedback from you that will indicate your level of agreement or interest using a scale of 1-5, with 5 being the highest.

4. Some of your water use – such as [SUMMARIZE FROM INVESTIGATIONS ABOVE – I.E. IRRIGATION AND COOLING TOWERS] - is the type that has typically been successful for conversion to recycled water. On a scale of 1 to 5, how interested is your company in converting to recycled water in the future?

   1 2 3 4 5 (circle one) [GEN]

   Additional Comments?

   didn't mention scale, but Bill did say that recycled water use at the hospital has been discussed interally

5. Given the recent droughts and the uncertainty surrounding future imported water supplies, would you be interested in using recycled water to reduce reliance on imported water?

   1 2 3 4 5 (circle one) [ENV]

   Bill said that the public needs to be educated on recycled water use and agrees that reducing imported water use is a good idea. He mentioned the Colorado River.

6. Would your business be affected by water use cutbacks?

   1 2 3 4 5 (circle one) [DS]

   did not discuss

7. Would your company be interested in recycled water given it is not subject to cutbacks on use?

   1 2 3 4 5 (circle one) [DS]

   yes, did not discuss scale

Interviewer Name: Leslie Howard

Interview Date: 10/16/09

Company Name: VA Hospital

8. Do you currently have an on-site treatment system before using water?

   YES (NO) NOT SURE

9. On a scale of 1 to 5, would you have any water quality concerns with using recycled water?

   1 2 3 4 5 (circle one) [WQ/H&S]

   Additional comments on what the water quality concerns may be?

   did not discuss scale, but Bill is receptable to using recycled water and asked what other uses besides in a cooling tower.

10. If it was demonstrated to you that using recycled water would not negatively affect your business, on a scale of 1 to 5 how interested would you be in using it?

    1 2 3 4 5 (circle one) [GEN]

    did not discuss

11. Our client/customers will approve of use of recycled water.

    1 2 3 4 5

    Comments: did not discuss

Interviewer Name: Lelie Howard

Interview Date: 10/6/09

Company Name: VA Hospital

12. Our employees will approve of our use of recycled water.

1 2 3 4 5

Comments: Bill stated recycled water use has been discussed internally. Currently no recycled water piping is nearby.

13. We would be willing to retrofit our on-site system.

1 2 3 4 5

Comments: yes, Bill understood dual plumbing and purple pipe

IF THE ANSWER TO QUESTION 13 IS MORE THAN 3, SKIP QUESTION 14.

14. If recycled water rates are lower than potable rates, do you think your organization can provide the financing to retrofit your system?

1 2 3 4 5

Comments: yes, Bill stated this has been discussed

15. If I have follow up questions later, may I contact you? via email?

THANKS FOR YOUR TIME!

End of Survey. If they are interested in learning more about recycled water, refer them to the City website: http://www.sandiego.gov/water/recycled/

Interviewer Name: LeslieHoward

Interview Date: 10/19/09

Company Name: Zoological Society of San Diego

11:15am 10/07/09 left message

SURVEY FORM

Before contacting customer, complete Section A to understand background information.
Section B to be completed by independently by interviewer as well.

Section A. Background Information

Business Function: Zoo

Business Category: Government

What is total potable water consumption (AFY)? 535 AFY

Do they have an "irrigation only" potable water meter? no

Do they have a cooling tower? no

What is cooling tower discharge flow (AFY)? —

Do they already have an existing recycled connection? no

Customer ID# (potable database): 190476721050

Customer ID# (wastewater database): —

Section B. Customer Identification and Contact

Company Name: Zoological Society of SD

Company Address: 2920 Zoo Drive

Contact Name: Annette Larson / Kevin Haupt (Facilities)

Position in Organization:

Contact Phone Number: (619) 231-1515

Date of Interview: 10/19/09 10/28/09 4:38pm left message re: TDS ?

Section C. Survey

Ask to speak with the facilities manager. → 10/30/09 potable water, 1200pm quality is acceptable, ff would use recycled water if it is of same quality of potable (TDS)

My name is _____. I work at an environmental engineering consulting firm, and am calling on behalf of the City of San Diego Long Range Planning Department. Given the uncertainty surrounding our future water supplies, the City is evaluating potential water resource alternatives for the future – one of them being increased use of recycled water for proven successful applications such as irrigation, cooling water, and other processes for example. We are conducting a market assessment survey to get a feel for the interest in using recycled water, to help the City decide whether they should expand the recycled water distribution

Interviewer Name: Leslie Howard

Interview Date: 10/19/09

Company Name: Zoological Society of SD

system to new areas in the future. I would like to ask you some questions that relate to your particular uses of drinking water for irrigation and industrial uses. Are you the right person for me to talk to? I have about 15 questions to ask and believe our interview will take about 15-20 minutes to complete. Do you have the time to talk now, or would you like to set up a different time to talk?

Section C1. Water Use

1. According to the City's records, your organization uses approximately____AFY of potable water. Does that sound accurate to you?

2. What is the majority of your water use for?

- pools for animals / wildlife
- irrigation of botanical garden

Can not use recycled water because of high TSS/salt content. Animals need potable as well.

IF THE ANSWER IS ONE OF THE FOLLOWING, SEE QUESTIONS BELOW. OTHERWISE, IT IS NOT AN APPLICATION THAT COULD USE RECYCLED WATER AND THERE IS NO NEED TO CONTINUE THE SURVEY QUESTIONS.

POTENTIAL APPLICATIONS FOR PURSUIT

-IRRIGATION
-CAR WASH
-CONCRETE BATCH PLANTS
-LAUNDRY FACILITIES
-COOLING TOWER
-OTHER MANUFACTURING PROCESS THAT DO NOT INVOLVE CREATION OF FOODS, BEVERAGES, OR PHARMACEUTICALS – USE FOR PACKAGING OR PREWASHING OK

San Diego Zoo

SAN DIEGO ZOO

The San Diego Zoo and Wild Animal Park support water conservation through a variety of programs, some are visible to guests and some are behind the scenes. Both the San Diego Zoo and Wild Animal Park have used water smart landscaping techniques, using a variety of native and water-tolerant plants on their expansive grounds. The zoo has also installed 35 waterless urinals that save approximately 1 million gallons of water per year. Another 20 units are scheduled for installation.

Also, both parks have streamlined their cleaning and sewage processes to conserve water. Several ponds have been converted to a naturalized system of bio-filters and rapid-sand filters. The Wild Animal Park also operates a wastewater treatment plant onsite. Last year, the plant produced more than 22 million gallons of recycled water used for landscape irrigation.The Zoo recently installed Variable Frequency Drives on several of their filtrations systems that has saved approximately 15% of overall power usage and saves approximately 45,000 gallons of water per week. Several process improvements in the Tiger River Trail area are also showing water savings of approximately 5,000 gallons per week. The new elephant project is being designed to be as water-efficient as possible. The enclosure will use high-efficiency bead filtration that will save 15,000 gallons of water per day over other means of water filtration. The new ozone generation technology at the elephant enclosure does not require water-cooling, and will result in daily water savings of 4,000 gallons. To see the water saving techniques firsthand, and of course, the animals enjoying them, visit the San Diego Zoo and Wild Animal Park.

annette larson - construction

Kevin Haupt

- Botanical - not for irrigation
  - salt, TSS, rare plants
- animal care - not useable. potable only
- sidewalk cleanoff

great idea, but salt content too high

Surveyed Customers with Low or No Recycled Water Use

This page intentionallyleftblank.

Interviewer Name: Anusha Kashyap

Interview Date: 11/02/09

Company Name: Hanson aggregates
Irrigation Only

SURVEY FORM

Before contacting customer, complete Section A to understand background information.
Section B to be completed by independently by interviewer as well.

Section A. Background Information

Business Function: Misc.
Business Category:
What is total potable water consumption (AFY)? 96 AFY
Do they have an "irrigation only" potable water meter? Yes (96 AFY)
Do they have a cooling tower? NOPE
What is cooling tower discharge flow (AFY)? —
Do they already have an existing recycled connection? Yes Irrigation (0.316 MG = 0.18 AFY)
Customer ID# (potable database): 19055450202O
Customer ID# (wastewater database): —

Section B. Customer Identification and Contact

Company Name: Hanson Aggregates
Company Address: 7406 Trade Street, SD 92121
Contact Name: Marvin Howell
Position in Organization:
Contact Phone Number: 858-577-2727 858-577-2770 (Marvin Howell)
Date of Interview:

Left him 3 voice Msg.
10/19, 10/28, + 10/29

Section C. Survey

Ask to speak with the facilities manager.

My name is _____. I work at an environmental engineering consulting firm, and am calling on behalf of the City of San Diego Long Range Planning Department. Given the uncertainty surrounding our future water supplies, the City is evaluating potential water resource alternatives for the future – one of them being increased use of recycled water for proven successful applications such as irrigation, cooling water, and other processes for example. We are conducting a market assessment survey to get a feel for the interest in using recycled water, to help the City decide whether they should expand the recycled water distribution

They use natural groundwater in their plants

Interviewer Name: _____

Interview Date: _____

Company Name: _____

system to new areas in the future. I would like to ask you some questions that relate to your particular uses of drinking water for irrigation and industrial uses. Are you the right person for me to talk to? I have about 15 questions to ask and believe our interview will take about 15-20 minutes to complete. Do you have the time to talk now, or would you like to set up a different time to talk?

Section C1. Water Use

1. According to the City's records, your organization uses approximately____AFY of potable water. Does that sound accurate to you?

2. What is the majority of your water use for?

Use Irrigation (use recycled water already) – Recycled on site - (storm water collection also included)
Dust control/cleaning (use recycled water)
Cement mixing (city water)

IF THE ANSWER IS ONE OF THE FOLLOWING, SEE QUESTIONS BELOW. OTHERWISE, IT IS NOT AN APPLICATION THAT COULD USE RECYCLED WATER AND THERE IS NO NEED TO CONTINUE THE SURVEY QUESTIONS.

POTENTIAL APPLICATIONS FOR PURSUIT

-IRRIGATION
-CAR WASH
-CONCRETE BATCH PLANTS
-LAUNDRY FACILITIES
-COOLING TOWER
-OTHER MANUFACTURING PROCESS THAT <u>DO NOT</u> INVOLVE CREATION OF FOODS, BEVERAGES, OR PHARMACEUTICALS – USE FOR PACKAGING OR PREWASHING OK

Interviewer Name: _____

Interview Date:_____

Company Name:_____

A. IF THE ANSWER IS **IRRIGATION:** **[USE]**

i. If they have an irrigation meter, do they use all water from it for irrigation? **YES or NO.** If NO, what percentage is used for irrigation?

ii. If they don't have an irrigation meter, what percentage of your water is used for irrigation?

iii. For any water not used for irrigation purposes, would they need a dual connection – one for potable water and one with recycled water?

B. IF THE ANSWER IS SOMETHING **OTHER THAN IRRIGATION**:

i. What percentage of your total water use is for this purpose?
[USE]

IF THEY HAVE A COOLING TOWER, COMPLETE QUESTION 3. OTHERWISE, SKIP TO QUESTION 4.

According to the City's records, your organization has a cooling tower process, correct?

3. According to the City's records, you currently use a total of approximately ___AFY of potable water, and discharge approximately ___AFY from your cooling system to the sewer plant. Does this sound accurate to you?
YES NO NOT SURE

Interviewer Name: _____

Interview Date:_____

Company Name:_____

The following questions are designed to get feedback from you that will indicate your level of agreement or interest using a scale of 1-5, with 5 being the highest.

4. Some of your water use – such as [SUMMARIZE FROM INVESTIGATIONS ABOVE – I.E. IRRIGATION AND COOLING TOWERS] - is the type that has typically been successful for conversion to recycled water. On a scale of 1 to 5, how interested is your company in converting to recycled water in the future?
1 2 3 4 5 (circle one) **[GEN]**
Additional Comments?
Not interested - water quality concerns - Their product needs to meet specs of recycled water – might not fit needs – They have three mixing plants within city jurisdiction (~~one~~ mix on site + transport product)

5. Given the recent droughts and the uncertainty surrounding future imported water supplies, would you be interested in using recycled water to reduce reliance on imported water?
1 2 3 4 5 (circle one) **[ENV]**

NA

6. Would your business be affected by water use cutbacks?
1 2 3 4 5 (circle one) **[DS]**

NA

7. Would your company be interested in recycled water given it is not subject to cutbacks on use?
1 2 3 4 5 (circle one) **[DS]**

NA

Interviewer Name: _____

Interview Date: _____

Company Name: _____

8. Do you currently have an on-site treatment system before using water?
   YES (NO) **NOT SURE**

   NO

9. On a scale of 1 to 5, would you have any water quality concerns with using recycled water?
   1 2 3 4 5 (circle one) [WQ/H&S]
   Additional comments on what the water quality concerns may be?
   Too much sulfate in RW - cannot be used.
   Problem with investing money on studying this would be that the quality of RW keeps changing.

10. If it was demonstrated to you that using recycled water would not negatively affect your business, on a scale of 1 to 5 how interested would you be in using it?
    1 2 (3) 4 5 (circle one) [GEN]
    Person seemed skeptical about RW meeting this required level of water quality

11. Our client/customers will approve of use of recycled water.

    1 2 3 4 5

    Comments:

Interviewer Name: _____

Interview Date: _____

Company Name: _____

12. Our employees will approve of our use of recycled water.

    1 2 3 4 5

    Comments:

13. We would be willing to retrofit our on-site system.

    1 2 3 4 5

    Comments:

IF THE ANSWER TO QUESTION 13 IS MORE THAN 3, SKIP QUESTION 14.

14. If recycled water rates are lower than potable rates, do you think your organization can provide the financing to retrofit your system?

    1 2 3 4 5

    Comments:

15. If I have follow up questions later, may I contact you? via email?

    Marvin.howell@hanson.com

THANKS FOR YOUR TIME!

End of Survey. If they are interested in learning more about recycled water, refer them to the City website: http://www.sandiego.gov/water/recycled/

Interviewer Name: Anusha Kashyap

Interview Date: 10/16/'09

Company Name: Monrovia Wholesale Nursery

SURVEY FORM

Before contacting customer, complete Section A to understand background information. Section B to be completed by independently by interviewer as well.

Section A. Background Information

Business Function: Commercial

Business Category: Nursery

What is total potable water consumption (AFY)? 140.5 AFY

Do they have an "irrigation only" potable water meter? —

Do they have a cooling tower? —

What is cooling tower discharge flow (AFY)? —

Do they already have an existing recycled connection? YES - IRRIGATION ONLY (103.95 AFY)

Customer ID# (potable database): 1907937020010

Customer ID# (wastewater database):

Section B. Customer Identification and Contact

Company Name: Monrovia Wholesale Nursery

Company Address: 5504 Governor's drive; SD 92122

Contact Name: Suzie Wiest (person to talk to)

Position in Organization: Region Manager

Contact Phone Number: 858-552-0592

Date of Interview:

Rec'd a msg with Liza on 10/08/09 @ 10:37AM

Section C. Survey

Ask to speak with the facilities manager.

My name is _____ . I work at an environmental engineering consulting firm, and am calling on behalf of the City of San Diego Long Range Planning Department. Given the uncertainty surrounding our future water supplies, the City is evaluating potential water resource alternatives for the future – one of them being increased use of recycled water for proven successful applications such as irrigation, cooling water, and other processes for example. We are conducting a market assessment survey to get a feel for the interest in using recycled water, to help the City decide whether they should expand the recycled water distribution

They are already using as much recycled water as possible. Using 50/50 blend of recycled & potable. If they push further they have noticed plant failure/death due to fluoride & Boron in water.

Interviewer Name: _____

Interview Date: _____

Company Name: _____

system to new areas in the future. I would like to ask you some questions that relate to your particular uses of drinking water for irrigation and industrial uses. Are you the right person for me to talk to? I have about 15 questions to ask and believe our interview will take about 15-20 minutes to complete. Do you have the time to talk now, or would you like to set up a different time to talk?

Section C1. Water Use

1. According to the City's records, your organization uses approximately____AFY of potable water. Does that sound accurate to you?

2. What is the majority of your water use for?

IF THE ANSWER IS ONE OF THE FOLLOWING, SEE QUESTIONS BELOW. OTHERWISE, IT IS NOT AN APPLICATION THAT COULD USE RECYCLED WATER AND THERE IS NO NEED TO CONTINUE THE SURVEY QUESTIONS.

POTENTIAL APPLICATIONS FOR PURSUIT

-IRRIGATION
-CAR WASH
-CONCRETE BATCH PLANTS
-LAUNDRY FACILITIES
-COOLING TOWER
-OTHER MANUFACTURING PROCESS THAT DO NOT INVOLVE CREATION OF FOODS, BEVERAGES, OR PHARMACEUTICALS – USE FOR PACKAGING OR PREWASHING OK

Interviewer Name: _____

Interview Date:_____

Company Name:_____

A. IF THE ANSWER IS **IRRIGATION:** **[USE]**

i. If they have an irrigation meter, do they use all water from it for irrigation? **YES or NO.** If NO, what percentage is used for irrigation?

ii. If they don't have an irrigation meter, what percentage of your water is used for irrigation?

iii. For any water not used for irrigation purposes, would they need a dual connection – one for potable water and one with recycled water?

B. IF THE ANSWER IS SOMETHING **OTHER THAN IRRIGATION**:

i. What percentage of your total water use is for this purpose?

[USE]

IF THEY HAVE A COOLING TOWER, COMPLETE QUESTION 3. OTHERWISE, SKIP TO QUESTION 4.

According to the City's records, your organization has a cooling tower process, correct?

3. According to the City's records, you currently use a total of approximately ___AFY of potable water, and discharge approximately ___AFY from your cooling system to the sewer plant. Does this sound accurate to you?

YES NO NOT SURE

Interviewer Name: _____

Interview Date:_____

Company Name:_____

The following questions are designed to get feedback from you that will indicate your level of agreement or interest using a scale of 1-5, with 5 being the highest.

4. Some of your water use – such as [SUMMARIZE FROM INVESTIGATIONS ABOVE – I.E. IRRIGATION AND COOLING TOWERS] - is the type that has typically been successful for conversion to recycled water. On a scale of 1 to 5, how interested is your company in converting to recycled water in the future?

1 2 3 4 5 (circle one) **[GEN]**

Additional Comments?

5. Given the recent droughts and the uncertainty surrounding future imported water supplies, would you be interested in using recycled water to reduce reliance on imported water?

1 2 3 4 5 (circle one) **[ENV]**

6. Would your business be affected by water use cutbacks?

1 2 3 4 5 (circle one) **[DS]**

7. Would your company be interested in recycled water given it is not subject to cutbacks on use?

1 2 3 4 5 (circle one) **[DS]**

Interviewer Name: _____

Interview Date:_____

Company Name:_____

8. Do you currently have an on-site treatment system before using water?
   YES NO NOT SURE

9. On a scale of 1 to 5, would you have any water quality concerns with using recycled water?
   1 2 3 4 5 (circle one) [WQ/H&S]
   Additional comments on what the water quality concerns may be?
   Fluoride & Boron.

10. If it was demonstrated to you that using recycled water would not negatively affect your business, on a scale of 1 to 5 how interested would you be in using it?
    1 2 3 4 5 (circle one) [GEN]

11. Our client/customers will approve of use of recycled water.

    1 2 3 4 5

    Comments:

Interviewer Name: _____

Interview Date:_____

Company Name:_____

12. Our employees will approve of our use of recycled water.

    1 2 3 4 5

    Comments:

13. We would be willing to retrofit our on-site system.

    1 2 3 4 5

    Comments:

IF THE ANSWER TO QUESTION 13 IS MORE THAN 3, SKIP QUESTION 14.

14. If recycled water rates are lower than potable rates, do you think your organization can provide the financing to retrofit your system?

    1 2 3 4 5

    Comments:

15. If I have follow up questions later, may I contact you? via email?
    suzie_wiest@landcare.com.

THANKS FOR YOUR TIME!

End of Survey. If they are interested in learning more about recycled water, refer them to the City website: http://www.sandiego.gov/water/recycled/

Interviewer Name: ANTHONY KNAPP
Interview Date: 10-7-2009
Company Name: National Steel & Ship Building

SURVEY FORM

Before contacting customer, complete Section A to understand background information. Section B to be completed by independently by interviewer as well.

Section A. Background Information

Business Function: Manufacturing
Business Category: Industrial
What is total potable water consumption (AFY)? 69 AFY 30,000 HCF
Do they have an "irrigation only" potable water meter? Yes very small
Do they have a cooling tower? No
What is cooling tower discharge flow (AFY)? –
Do they already have an existing recycled connection?
Customer ID# (potable database): 9211 33640, 9211 33736, 9211 33
Customer ID# (wastewater database):

Section B. Customer Identification and Contact

Company Name: National Steel and Ship Building
Company Address: 2629 East Harbor
Contact Name: Sarah Giobbi 619 654-4100
Position in Organization: facilities engineer
Contact Phone Number: ~~619-544-7506~~ 619-544-7506
Date of Interview: 10-7-2009

Section C. Survey

Ask to speak with the facilities manager.

My name is _____ . I work at an environmental engineering consulting firm, and am calling on behalf of the City of San Diego Long Range Planning Department. Given the uncertainty surrounding our future water supplies, the City is evaluating potential water resource alternatives for the future – one of them being increased use of recycled water for proven successful applications such as irrigation, cooling water, and other processes for example. We are conducting a market assessment survey to get a feel for the interest in using recycled water, to help the City decide whether they should expand the recycled water distribution

Interviewer Name: ANTHONY KNAPP
Interview Date: 10-7-2009
Company Name: National Steel & Ship Building

system to new areas in the future. I would like to ask you some questions that relate to your particular uses of drinking water for irrigation and industrial uses. Are you the right person for me to talk to? I have about 15 questions to ask and believe our interview will take about 15-20 minutes to complete. Do you have the time to talk now, or would you like to set up a different time to talk?

Section C1. Water Use

1. According to the City's records, your organization uses approximately 69 AFY of potable water. Does that sound accurate to you? 30,000 HCF – 22,440,000

   Yes.

2. What is the majority of your water use for?

   Sanitary Waste. No cooling towers or process flows. Very little irrigation flows

IF THE ANSWER IS ONE OF THE FOLLOWING, SEE QUESTIONS BELOW. OTHERWISE, IT IS NOT AN APPLICATION THAT COULD USE RECYCLED WATER AND THERE IS NO NEED TO CONTINUE THE SURVEY QUESTIONS.

POTENTIAL APPLICATIONS FOR PURSUIT

-IRRIGATION
-CAR WASH
-CONCRETE BATCH PLANTS
-LAUNDRY FACILITIES
-COOLING TOWER
-OTHER MANUFACTURING PROCESS THAT <u>DO NOT</u> INVOLVE CREATION OF FOODS, BEVERAGES, OR PHARMACEUTICALS – USE FOR PACKAGING OR PREWASHING OK

No recycle water needs.

Interviewer Name: _____

Interview Date:_____

Company Name:_____

A. IF THE ANSWER IS **IRRIGATION:** **[USE]**

i. If they have an irrigation meter, do they use all water from it for irrigation? **YES or NO.** If NO, what percentage is used for irrigation?

ii. If they don't have an irrigation meter, what percentage of your water is used for irrigation?

iii. For any water not used for irrigation purposes, would they need a dual connection – one for potable water and one with recycled water?

B. IF THE ANSWER IS SOMETHING **OTHER THAN IRRIGATION**:

i. What percentage of your total water use is for this purpose?

[USE]

IF THEY HAVE A COOLING TOWER, COMPLETE QUESTION 3. OTHERWISE, SKIP TO QUESTION 4.

According to the City's records, your organization has a cooling tower process, correct?

3. According to the City's records, you currently use a total of approximately ___AFY of potable water, and discharge approximately ___AFY from your cooling system to the sewer plant. Does this sound accurate to you?
   YES NO NOT SURE

Interviewer Name: _____

Interview Date:_____

Company Name:_____

The following questions are designed to get feedback from you that will indicate your level of agreement or interest using a scale of 1-5, with 5 being the highest.

4. Some of your water use – such as [SUMMARIZE FROM INVESTIGATIONS ABOVE – I.E. IRRIGATION AND COOLING TOWERS] - is the type that has typically been successful for conversion to recycled water. On a scale of 1 to 5, how interested is your company in converting to recycled water in the future?
   1 2 3 4 5 (circle one) **[GEN]**
   Additional Comments?

5. Given the recent droughts and the uncertainty surrounding future imported water supplies, would you be interested in using recycled water to reduce reliance on imported water?
   1 2 3 4 5 (circle one) **[ENV]**

6. Would your business be affected by water use cutbacks?
   1 2 3 4 5 (circle one) **[DS]**

7. Would your company be interested in recycled water given it is not subject to cutbacks on use?
   1 2 3 4 5 (circle one) **[DS]**

Interviewer Name: _____

Interview Date:_____

Company Name:_____

8. Do you currently have an on-site treatment system before using water?
   YES NO NOT SURE

9. On a scale of 1 to 5, would you have any water quality concerns with using recycled water?
   1 2 3 4 5 (circle one) **[WQ/H&S]**
   Additional comments on what the water quality concerns may be?

10. If it was demonstrated to you that using recycled water would not negatively affect your business, on a scale of 1 to 5 how interested would you be in using it?
    1 2 3 4 5 (circle one) **[GEN]**

11. Our client/customers will approve of use of recycled water.

    1 2 3 4 5

    Comments:

Interviewer Name: _____

Interview Date:_____

Company Name:_____

12. Our employees will approve of our use of recycled water.

    1 2 3 4 5

    Comments:

13. We would be willing to retrofit our on-site system.

    1 2 3 4 5

    Comments:

IF THE ANSWER TO QUESTION 13 IS MORE THAN 3, SKIP QUESTION 14.

14. If recycled water rates are lower than potable rates, do you think your organization can provide the financing to retrofit your system?

    1 2 3 4 5

    Comments:

15. If I have follow up questions later, may I contact you? via email?

    Sarah Giobbi - 619 - 544- 8764

THANKS FOR YOUR TIME!

End of Survey. If they are interested in learning more about recycled water, refer them to the City website: http://www.sandiego.gov/water/recycled/

Interviewer Name: Anusha Kashyap

Interview Date: 10/29/09

Company Name: Pinnacle

SURVEY FORM

Before contacting customer, complete Section A to understand background information. Section B to be completed by independently by interviewer as well.

Section A. Background Information

Business Function: Ready mix concrete

Business Category: Retail

What is total potable water consumption (AFY)?

Do they have an "irrigation only" potable water meter? YES (21.67 AFY)

Do they have a cooling tower? –

What is cooling tower discharge flow (AFY)? –

Do they already have an existing recycled connection? NO

Customer ID# (potable database): 19216701010

Customer ID# (wastewater database):

Section B. Customer Identification and Contact

Company Name: Pinnacle Inc.

Company Address: 2205 MONUMENT RD; SAN DIEGO - 92154

Contact Name: Fred Chavez.

Position in Organization:

Contact Phone Number: 619-579-0333

Date of Interview:

Section C. Survey

Ask to speak with the facilities manager.

Spoke Fred, he is busy - asked me to call back tom. Call back tomorrow anytime. Call back in am (11:15am).

My name is _____. I work at an environmental engineering consulting firm, and am calling on behalf of the City of San Diego Long Range Planning Department. Given the uncertainty surrounding our future water supplies, the City is evaluating potential water resource alternatives for the future – one of them being increased use of recycled water for proven successful applications such as irrigation, cooling water, and other processes for example. We are conducting a market assessment survey to get a feel for the interest in using recycled water, to help the City decide whether they should expand the recycled water distribution

El Cajon → Small landscape Irrigation (not potable) → germs & contamination

Washing vehicles

Interviewer Name: _____

Interview Date: _____

Company Name: _____

system to new areas in the future. I would like to ask you some questions that relate to your particular uses of drinking water for irrigation and industrial uses. Are you the right person for me to talk to? I have about 15 questions to ask and believe our interview will take about 15-20 minutes to complete. Do you have the time to talk now, or would you like to set up a different time to talk?

Section C1. Water Use

1. According to the City's records, your organization uses approximately____AFY of potable water. Does that sound accurate to you?

2. What is the majority of your water use for?

~~Cement~~ mixing. Dust control & cleaning @ El Cajon site for compaction – on site customers. Dust control & cleaning @ El Cajon site for customers on site → landscaping (irrigation) cleaning (vehicles etc).

IF THE ANSWER IS ONE OF THE FOLLOWING, SEE QUESTIONS BELOW. OTHERWISE, IT IS NOT AN APPLICATION THAT COULD USE RECYCLED WATER AND THERE IS NO NEED TO CONTINUE THE SURVEY QUESTIONS.

POTENTIAL APPLICATIONS FOR PURSUIT

-IRRIGATION
-CAR WASH
-CONCRETE BATCH PLANTS
-LAUNDRY FACILITIES
-COOLING TOWER
-OTHER MANUFACTURING PROCESS THAT DO NOT INVOLVE CREATION OF FOODS, BEVERAGES, OR PHARMACEUTICALS – USE FOR PACKAGING OR PREWASHING OK

Interviewer Name: _____

Interview Date:_____

Company Name:_____

A. IF THE ANSWER IS **IRRIGATION:** **[USE]**

i. If they have an irrigation meter, do they use all water from it for irrigation? **YES or NO.** If NO, what percentage is used for irrigation?

ii. If they don't have an irrigation meter, what percentage of your water is used for irrigation?

iii. For any water not used for irrigation purposes, would they need a dual connection – one for potable water and one with recycled water?

B. IF THE ANSWER IS SOMETHING **OTHER THAN IRRIGATION**:

i. What percentage of your total water use is for this purpose?

[USE]

IF THEY HAVE A COOLING TOWER, COMPLETE QUESTION 3. OTHERWISE, SKIP TO QUESTION 4.

According to the City's records, your organization has a cooling tower process, correct?

3. According to the City's records, you currently use a total of approximately ___AFY of potable water, and discharge approximately ___AFY from your cooling system to the sewer plant. Does this sound accurate to you?

YES NO NOT SURE

Interviewer Name: _____

Interview Date:_____

Company Name:_____

The following questions are designed to get feedback from you that will indicate your level of agreement or interest using a scale of 1-5, with 5 being the highest.

4. Some of your water use – such as [SUMMARIZE FROM INVESTIGATIONS ABOVE – I.E. IRRIGATION AND COOLING TOWERS] - is the type that has typically been successful for conversion to recycled water. On a scale of 1 to 5, how interested is your company in converting to recycled water in the future?

1 2 3 4 5 (circle one) **[GEN]**

Additional Comments?

They do not control On customer site usage. This is decision the customer has to make.
@ El Cajon site they would not consider switching due to conversion issues, germs & contamination.

5. Given the recent droughts and the uncertainty surrounding future imported water supplies, would you be interested in using recycled water to reduce reliance on imported water?

1 2 (3) 4 (5) (circle one) **[ENV]**

- El Cajon - for customers site
- We can certainly see how customers might want to switch to recycled water.
- El Cajon site they might be willing to consider.

6. Would your business be affected by water use cutbacks?

1 2 3 (4) (5) (circle one) **[DS]**

For customer sites if customer agrees to conditions
El Cajon site.

7. Would your company be interested in recycled water given it is not subject to cutbacks on use?

1 2 3 (4) (5) (circle one) **[DS]**

&
El Cajon

Interviewer Name: Leslie Howard

Interview Date: 10/15/09

Company Name: Navy Region Southwest

SURVEY FORM

Before contacting customer, complete Section A to understand background information.
Section B to be completed by independently by interviewer as well.

Section A. Background Information

Business Function: Govt

Business Category: Navy Bases

What is total potable water consumption (AFY)?

Do they have an "irrigation only" potable water meter? no

Do they have a cooling tower?

What is cooling tower discharge flow (AFY)?

Do they already have an existing recycled connection? no (MCB Miramar only)

Customer ID# (potable database):

Customer ID# (wastewater database):

Section B. Customer Identification and Contact

Company Name: US Navy - various Bases (NAS North Island, Naval Base San Diego)

Company Address: various

Contact Name: Bernie Lindsey

Position in Organization: Program Manager - Utilities + Energy

Contact Phone Number: 619-532-1660

Date of Interview: 10/15/09

Section C. Survey

Ask to speak with the facilities manager.

My name is _____. I work at an environmental engineering consulting firm, and am calling on behalf of the City of San Diego Long Range Planning Department. Given the uncertainty surrounding our future water supplies, the City is evaluating potential water resource alternatives for the future – one of them being increased use of recycled water for proven successful applications such as irrigation, cooling water, and other processes for example. We are conducting a market assessment survey to get a feel for the interest in using recycled water, to help the City decide whether they should expand the recycled water distribution

Interviewer Name: Leslie Howard

Interview Date: 10/15/09

Company Name: Navy Region Southwest

system to new areas in the future. I would like to ask you some questions that relate to your particular uses of drinking water for irrigation and industrial uses. Are you the right person for me to talk to? I have about 15 questions to ask and believe our interview will take about 15-20 minutes to complete. Do you have the time to talk now, or would you like to set up a different time to talk?

Section C1. Water Use

1. According to the City's records, your organization uses approximately____AFY of potable water. Does that sound accurate to you?

2. What is the majority of your water use for? irrigation

NAS North Island - currently evaluating construction/feasibility of WWTP on base. Base would use majority of recycled water for irrigation of golf course.

No SDarea Navy bases have recycled water, but are willing to use it if City ~~Eddy~~ brought piping to Base. Only economically feasible areas would use water. Expensive to pipe water to all irrigation areas and all chillers/cooling towers.

IF THE ANSWER IS ONE OF THE FOLLOWING, SEE QUESTIONS BELOW. OTHERWISE, IT IS NOT AN APPLICATION THAT COULD USE RECYCLED WATER AND THERE IS NO NEED TO CONTINUE THE SURVEY QUESTIONS.

* Fed/Govt owned property on Point Loma
- National Cemetary - would be good candidate for recycled water for irrigation.

POTENTIAL APPLICATIONS FOR PURSUIT

-IRRIGATION
-CAR WASH
-CONCRETE BATCH PLANTS
-LAUNDRY FACILITIES
-COOLING TOWER
-OTHER MANUFACTURING PROCESS THAT DO NOT INVOLVE CREATION OF FOODS, BEVERAGES, OR PHARMACEUTICALS – USE FOR PACKAGING OR PREWASHING OK

* Discussions re: fuel line replacement at Point Loma - coordinate w/ installation of recycled water line

- Energy Efficiency/Energy Program Management Awards to an Individual
- Exceptional Service Awards to Individuals

Water Conservations Awards to Organizations

United States Marine Corps
Marine Corps Air Station
Miramar
San Diego, California
858-577-7734

In fiscal year (FY) 2007, Marine Corps Air Station Miramar achieved total water cost savings of more than $1 million. Miramar used metering equipment to locate and repair water leaks throughout the base and identify and to troubleshoot high water use areas. This effort decreased potable water consumption by 29 million gallons. In addition, to help relieve drought conditions affecting the San Diego region, the station completed the first two phases of a reclaimed water project. Irrigation of the station's golf course was converted from potable to reclaimed water by tapping into the City of San Diego's large reclaimed water line, saving another 97 million gallons for a total of 126 million gallons saved at the station. These savings equate to a decrease in water consumption of 15% from the previous year, reducing the station's consumption to 12% below the FY 2003 baseline. Five remaining phases of the reclaimed water project are planned for completion by FY 2010.

Department of Veterans Affairs
VA Medical Center Huntington
Huntington, West Virginia
304-429-6755 x22384

The Huntington Veterans Affairs

Interviewer Name: _____

Interview Date: _____

Company Name: _____

8. Do you currently have an on-site treatment system before using water?
   YES **NO** **NOT SURE**

   - They do not treat their water @ El Cajon or @ customer sites

9. On a scale of 1 to 5, would you have any water quality concerns with using recycled water?
   1 2 3 4 5 (circle one) **[WQ/H&S]**
   Additional comments on what the water quality concerns may be?

   - No problems for mowing & irrigating @ customer sites
   - Didn't seem inclined to use recycled water @ El Cajon (raised issues abt germs & contaminating).

10. If it was demonstrated to you that using recycled water would not negatively affect your business, on a scale of 1 to 5 how interested would you be in using it?
    1 2 3 (4) 5 (circle one) **[GEN]**

    - They would be willing to consider switching to recycled water @ El Cajon

11. Our client/customers will approve of use of recycled water.

    1 2 3 4 (5)

    Comments:

Interviewer Name: _____

Interview Date: _____

Company Name: _____

12. Our employees will approve of our use of recycled water.

1 2 3 4 5

Comments:

13. We would be willing to retrofit our on-site system.

1 2 3 4 5

Comments: Big problem (~~very~~ expensive)

IF THE ANSWER TO QUESTION 13 IS MORE THAN 3, SKIP QUESTION 14.

14. If recycled water rates are lower than potable rates, do you think your organization can provide the financing to retrofit your system?

1 2 3 4 5

Comments:

Probably not. The cost is an issue & ~~they~~ he doesn't see the side benefitting from it.

15. If I have follow up questions later, may I contact you? via email?

fchavez@pinnickinc.com

THANKS FOR YOUR TIME!

End of Survey. If they are interested in learning more about recycled water, refer them to the City website: http://www.sandiego.gov/water/recycled/

Customers Contacted but Not Surveyed

This page intentionallyleftblank.

Interviewer Name: ANTHONY KNAPP

Interview Date:

Company Name: CP Kelco

SURVEY FORM

Before contacting customer, complete Section A to understand background information.
Section B to be completed by independently by interviewer as well.

Section A. Background Information

Business Function: Food / Beverage
Business Category: Industrial
What is total potable water consumption (AFY)? 931 AFY 405,543 HCF
Do they have an "irrigation only" potable water meter? Yes but separate address, Owns 8 AFY for irrigation
Do they have a cooling tower? Yes
What is cooling tower discharge flow (AFY)? 5.6 AFY 2439 HCF
Do they already have an existing recycled connection? No
Customer ID# (potable database): 1900370210 40
Customer ID# (wastewater database): 11-0444

Section B. Customer Identification and Contact

Company Name: ~~Pameta Parker~~ CP Kelco
Company Address: 2035 Bolt ST, 92113 (Main Water Use) 8225 Aero Drive 92123 corporate
Contact Name: ~~Pameta Parker~~ Tom Holt
Position in Organization: Engineering Manager
Contact Phone Number: 858-292-4900 - 619-595-5147
Date of Interview:

Section C. Survey

Ask to speak with the facilities manager.

My name is _____ . I work at an environmental engineering consulting firm, and am calling on behalf of the City of San Diego Long Range Planning Department. Given the uncertainty surrounding our future water supplies, the City is evaluating potential water resource alternatives for the future – one of them being increased use of recycled water for proven successful applications such as irrigation, cooling water, and other processes for example. We are conducting a market assessment survey to get a feel for the interest in using recycled water, to help the City decide whether they should expand the recycled water distribution

Interviewer Name: ANTHONY KNAPP

Interview Date:

Company Name: Hodge Industries Inc.

SURVEY FORM

Before contacting customer, complete Section A to understand background information.
Section B to be completed by independently by interviewer as well.

Section A. Background Information

Business Function:
Business Category: Industry
What is total potable water consumption (AFY)? 4.2 AYF 1830 HCF
Do they have an "irrigation only" potable water meter? No
Do they have a cooling tower? No
What is cooling tower discharge flow (AFY)? —
Do they already have an existing recycled connection? No
Customer ID# (potable database): 1821029 04010
Customer ID# (wastewater database):

Section B. Customer Identification and Contact

Company Name: Hodge Industries
Company Address: 16988 VIA TAZON 92127
Contact Name:
Position in Organization:
Contact Phone Number:
Date of Interview:

Section C. Survey

Ask to speak with the facilities manager.

My name is _____ . I work at an environmental engineering consulting firm, and am calling on behalf of the City of San Diego Long Range Planning Department. Given the uncertainty surrounding our future water supplies, the City is evaluating potential water resource alternatives for the future – one of them being increased use of recycled water for proven successful applications such as irrigation, cooling water, and other processes for example. We are conducting a market assessment survey to get a feel for the interest in using recycled water, to help the City decide whether they should expand the recycled water distribution

Interviewer Name: ANTHONY KNAPP

Interview Date: _____

Company Name: General Atomics

SURVEY FORM

Before contacting customer, complete Section A to understand background information. Section B to be completed by independently by interviewer as well.

Section A. Background Information

Business Function: Manufacturing

Business Category: Industrial

What is total potable water consumption (AFY)? 22 AF 9583 HCF

Do they have an "irrigation only" potable water meter? Yes.

Do they have a cooling tower? Yes

What is cooling tower discharge flow (AFY)? 30 AFY

Do they already have an existing recycled connection? _____

Customer ID# (potable database): 921211205

Customer ID# (wastewater database): _____

Section B. Customer Identification and Contact

Company Name: General Atomics Aeronautical

Company Address: 13322 Evening Creek Drive, North 92128

Contact Name: _____

Position in Organization: _____

Contact Phone Number: ~~858 964-6952~~ 858 964-6700

Date of Interview: _____

Section C. Survey

Ask to speak with the facilities manager.

asi-lobby@nav.com

My name is _____. I work at an environmental engineering consulting firm, and am calling on behalf of the City of San Diego Long Range Planning Department. Given the uncertainty surrounding our future water supplies, the City is evaluating potential water resource alternatives for the future – one of them being increased use of recycled water for proven successful applications such as irrigation, cooling water, and other processes for example. We are conducting a market assessment survey to get a feel for the interest in using recycled water, to help the City decide whether they should expand the recycled water distribution

Interviewer Name: ANTHONY KNAPP

Interview Date: ~~[illegible]~~ 10-9-2009

Company Name: Collins Development

SURVEY FORM

Before contacting customer, complete Section A to understand background information. Section B to be completed by independently by interviewer as well.

Section A. Background Information

Business Function: Real Estate

Business Category: Real Estate / HOA/Developer

What is total potable water consumption (AFY)? 10 ~~[illegible]~~ AFY → ~~[illegible]~~ 4300 HCF

Do they have an "irrigation only" potable water meter? Yes 0.56GPM -

Do they have a cooling tower? No

What is cooling tower discharge flow (AFY)? _____

Do they already have an existing recycled connection? Yes

Customer ID# (potable database): 133076321010, 53253403010

Customer ID# (wastewater database): _____

Section B. Customer Identification and Contact

Company Name: Collins Development Company

Company Address: 11750 Sorrento Valley Rd 92121

Contact Name: _____

Position in Organization: _____

Contact Phone Number: 858-481-7767

Date of Interview: _____

Section C. Survey

Ask to speak with the facilities manager.

My name is _____. I work at an environmental engineering consulting firm, and am calling on behalf of the City of San Diego Long Range Planning Department. Given the uncertainty surrounding our future water supplies, the City is evaluating potential water resource alternatives for the future – one of them being increased use of recycled water for proven successful applications such as irrigation, cooling water, and other processes for example. We are conducting a market assessment survey to get a feel for the interest in using recycled water, to help the City decide whether they should expand the recycled water distribution

Interviewer Name: ANTHONY KNAPP
Interview Date: 10-6-09
Company Name: Solar Turbines

SURVEY FORM

Before contacting customer, complete Section A to understand background information.
Section B to be completed by independently by interviewer as well.

Section A. Background Information

Business Function: Power / Energy / Electronics / Manufacturing
Business Category: Industrial
What is total potable water consumption (AFY)? 47 AFY, 20,200 HCU
Do they have an "irrigation only" potable water meter? Yes 2 gpm, 3 AFY
Do they have a cooling tower? Yes
What is cooling tower discharge flow (AFY)? 40.8 AFY 18,000 HCU
Do they already have an existing recycled connection? No
Customer ID# (potable database): 1903326220 10, 1903325220 10, 1903325220 10
Customer ID# (wastewater database): 1903311220 10

Section B. Customer Identification and Contact

Company Name: Solar Turbines
Company Address: ~~2425 North Harbor Dr, 92101~~ Mainoff 2200 Pacific Highway San Diego 92101
Contact Name: David Wester
Position in Organization:
Contact Phone Number: 619 - 544 - 5000, ~~544-8883~~ 544 - 5553
Date of Interview:

Section C. Survey

Ask to speak with the facilities manager.

My name is _____ . I work at an environmental engineering consulting firm, and am calling on behalf of the City of San Diego Long Range Planning Department. Given the uncertainty surrounding our future water supplies, the City is evaluating potential water resource alternatives for the future – one of them being increased use of recycled water for proven successful applications such as irrigation, cooling water, and other processes for example. We are conducting a market assessment survey to get a feel for the interest in using recycled water, to help the City decide whether they should expand the recycled water distribution

This Page Intentionally Left Blank

Appendix E – WATER PURVEYER SURVEY SAMPLE

This Page Intentionally Left Blank

August 26, 2009

Mr./Ms. Name
Name of Participating Agency or Water Purveyor
Address
City, CA 9XXX

Subject: City of San Diego Recycled Water Study
Request for Recycled Water Program Information for Use in Long-Range Planning

Dear Mr./Ms. Name:

Recently, the City of San Diego embarked on an 18-month Recycled Water Study to identify opportunities to increase recycling and reclamation of wastewater within the City of San Diego and the Participating Agencies of the Metro Joint Powers Authority (Metro JPA). The overarching goal of the study is to determine to what extent water recycling and reclamation could feasibly offload wastewater flows to the Point Loma Wastewater Treatment Plant (PLWTP) and allow PLWTP to be upgraded to full secondary treatment at the lowest total cost. The focus of this component of the study is to evaluate ways to maximize the recycling program within the service areas of the City and of the Metro Participating Agencies (PAs).

We respectfully request the assistance of your agency in our efforts to estimate the potential demand for recycled water within the City's and the PAs' service areas. We understand that although Water Purveyors' and PAs' service areas may overlap, they do not always coincide exactly. Thus, we are asking each Participating Agency and Water Purveyor to provide information about their current and future plans for serving recycled water within their jurisdiction. The City would like to obtain any planning document that has been done or is currently underway that may be relevant to this study. The attached questionnaire will help to characterize the water recycling program within your service area as it currently exists and what may be planned to be implemented within the planning horizon ending 2035. This data will be used to identify the optimum facility and service plan for recycled water for the San Diego Region. Please complete the questionnaire and return it to me by e-mail, fax, or mail by September 10, 2009.

Please contact me at 619-533-4186 or ABarhoumi@sandiego.gov if you have any questions. We appreciate your help in planning for recycled water use in the San Diego region.

Very truly yours,

Amer Barhoumi, PE
Project Manager
600 "B" Street

City of San Diego Recycled Water Study
Request for Recycled Water Plan Information from Water Purveyors within Participating Agencies' Jurisdictions

Question	Response	
Water Purveyor name and contact information Name Address Phone Email address		
Description of Service Area (map if available)		
Status of Recycled Water Planning (i.e., plan developed, plan not developed, etc.; indicate availability of documents)		
Anticipated Recycled Water Use in Jurisdiction	Current	Future (2035)
Average Use (acre-ft/yr or indicate other units) (number of customers) (Please indicate current source of recycled water).		
Peak Use (acre-ft/yr or indicate other units)		
Do you have any recycled water quality concerns or requirements?		
Identify preferred location and diameter of point of connection for wholesale recycled water delivery		

Do recycled water distribution facilities exist within your jurisdiction? If so, please provide a map if available.	
Certainty Assessment of Recycled Water Projections – If recycled water were available to you as a wholesale commodity, what is your confidence that a RW system could be implemented within your jurisdiction? What are the key issues effecting RW program implementation? Does (or will) the Water Purveyor provide financial support for customer retrofits? Is a mandatory water reuse ordinance in place or planned for your jurisdiction?	
Please provide a copy of the recycled water portion of the current Urban Water Management Plan for your agency.	
Do you have any additional comments?	

This Page Intentionally Left Blank

Appendix F – WATER PURVEYER SURVEY RESULTS

This Page Intentionally Left Blank

Californian American Water
[City of Coronado]

City of San Diego Recycled Water Study Request for Recycled Water Plan Information from Water Purveyors within Participating Agencies' Jurisdictions		
Question	**Response**	
Water Purveyor name and contact information Name Address Phone Email address	City of Coronado Contact: Scott Huth 619-522-7312 Shuth@coronado.ca.us Water Purveyor: CAL-American Water Contact is Brian Bruce 619-435-7502 1019 Cherry Avenue Imperial Beach CA 91932 Brian.Bruce@amwater.com	
Description of Service Area (map if available)	City of Coronado see attached map	
Status of Recycled Water Planning (i.e., plan developed, plan not developed, etc.; indicate availability of documents and provide available reports)	The City of Coronado has had one study performed to look at the feasibility of using recycled water at its Golf Course. Report is attached. The City also has funding to study both recycled water opportunities as well as other sources of water. This study will be under way this year. There maybe some opportunities to work together on both of our studies.	
Anticipated Recycled Water Use in Jurisdiction	Current	Future (2035)
Average Use (acre-ft/yr or indicate other units). Please indicate current source of recycled water.	No current source	Between our golf course and 15 parks we use approximately 150 million gallons a year on irrigation. The Navy could potentially be double that amount.
Peak Use (acre-ft/yr or indicate other units)		
Number and Type of Customers		15 park areas and one golf course. No info on the Navy.

Question	Response
Do you have any recycled water quality concerns or requirements?	Not at this time.
Identify preferred location and diameter of point of connection from the City of San Diego Boundary for wholesale recycled water delivery	Either the Transbay line at Seaport Village or the Coronado Bridge.
Do recycled water distribution facilities exist within your jurisdiction? If so, please provide a map if available.	no
Certainty Assessment of Recycled Water Projections – If recycled water were available to you as a wholesale commodity, what is your confidence that a RW system could be implemented within your jurisdiction? What are the key issues effecting RW program implementation? Is your PA/Water Purveyor willing to provide financial support for customer retrofits? Is a mandatory water reuse ordinance in place or planned for your jurisdiction?	I think that if recycled water was available to us we would use it. That is why we have been studying the potential ourselves. The biggest issue is where will the source of recycled water come from (San Diego or Coronado facility). We have discussed the potential of working together on our study with CAL-AM but that is all at this point. No
Please provide a copy of the recycled water portion of the current Urban Water Management Plan for your agency.	N/A
Do you have any additional comments?	At this point the City of Coronado is interested and is studying the potential of using recycled water either provide by us or from another source like San Diego.
Please provide any document that you believe may impact this study.	

City of Del Mar

City of San Diego Recycled Water Study Request for Recycled Water Plan Information from Water Purveyors within Participating Agencies' Jurisdictions		
Question	**Response**	
Water Purveyor name and contact information Name Address Phone Email address	David Scherer Address 1050 Camino Del Mar, Del Mar, CA 92014 858-755-3294 dscherer@delmar.ca.us	
Description of Service Area (map if available)	City of Del Mar	
Status of Recycled Water Planning (i.e., plan developed, plan not developed, etc.; indicate availability of documents and provide available reports)	Currently supplying recycled water to the 22nd DAA through a 150 Acre Foot take or pay contract using San Elijo JPA as provider.	
Anticipated Recycled Water Use in Jurisdiction	Current	Future (2035)
Average Use (acre-ft/yr or indicate other units). Please indicate current source of recycled water.	85 Acre Feet	150 Acre Foot
Peak Use (acre-ft/yr or indicate other units)	85 AF	150 AF
Number and Type of Customers	1	State of CA, 22nd DAA
Do you have any recycled water quality concerns or requirements?	No Concerns	
Identify preferred location and diameter of point of connection from the City of San Diego Boundary for wholesale recycled water delivery	No feasible connection point able to service the City's anticipated future needs	
Do recycled water distribution facilities exist within your jurisdiction? If so, please provide a map if available.	YES, Accessed by pipeline from San Elijo across Via De La Valle *via* Jimmy Durante Boulevard to the 22 DAA	

Question	Response
Certainty Assessment of Recycled Water Projections – If recycled water were available to you as a wholesale commodity, what is your confidence that a RW system could be implemented within your jurisdiction? What are the key issues effecting RW program implementation? Is your PA/Water Purveyor willing to provide financial support for customer retrofits? Is a mandatory water reuse ordinance in place or planned for your jurisdiction?	No expectation that a cost benefit analysis will *prove* that supply could be made to other businesses in Del Mar in a cost *effective* program due to lack of large commercial; properties that *have* extensive landscaping. The City has no Golf Courses or other large parcels. Three *very* small parks exists that are less than 3 acres each with significant public use of lawns and facilities. These are at least 1.0 miles from the border or connection point. No mandatory water use restrictions are in place.
Please provide a copy of the recycled water portion of the current Urban Water Management Plan for your agency.	Due to our small utility size we are not required to develop an Urban Water Management Plan
Do you have any additional comments?	None
Please provide any document that you believe may impact this study.	

Helix Water District

Helix Water District

Setting standards of excellence in public service

7811 University Avenue
La Mesa, CA 91941-4927

(619) 466-0585
FAX (619) 466-1823
www.hwd.com

September 1, 2009

Amer Barhoumi, P.E.
City of San Diego
600 B Street
San Diego, CA 92101

RE: Recycled Water Study

Dear Amer:

As always, we look forward to working with the City of San Diego (City) on a variety of projects that benefit our agencies and the region. Helix Water District (District) provides water service to the cities of La Mesa, El Cajon, Lemon Grove, and unincorporated areas of the County of San Diego. The District does not currently have any recycled water facilities or customers. However, we are planning the El Monte Valley Groundwater Recharge, Mining, and Reclamation Project using highly treated purified recycled water to provide up to 5,000 acre-feet per year to offset potable water use. We have coordinated this project with Padre Dam Municipal Water District and the City for potential highly treated purified recycled water sources. Please see theattached completed questionnaire, map, and a copy of our most recent Recycled Water Report in 1991.

Should you or your staff have any questions regarding the information provided, please do not hesitate to contact me at (619) 667-6241or Tim Smith at (619) 667-6201.

Sincerely,

Carlos V. Lugo
Director of Engineering/Chief Engineer

Enclosures

c: M. Weston, HWD
M. Umphres, HWD
T. Smith, HWD
Marsi Steirer, City of San Diego
Erin Bullers, City of La Mesa
File

Elected Board of Directors:
Richard K. Smith, *President*
DeAna R. Verbeke, *Vice President*
John B. Linden
Kathleen Coates Hedberg
Charles W. Muse

Staff:
Mark S. Weston, *General Manager*
Donna Bartlett-May, *Board Secretary*

Legal Counsel:
Scott C. Smith

Recycled Paper

City of San Diego Recycled Water Study
Request for Recycled Water Plan Information from Water Purveyors within Participating Agencies' Jurisdictions

Question	**Response**	
Water Purveyor name and contact information Name Address Phone Email address	Helix Water District 7811 University Avenue, La Mesa, CA 91942 (619) 466-0580 helix@helixwater.org	
Description of Service Area (map if available)	Helix Water District's existing service areas include the cities of La Mesa, El Cajon, Lemon Grove, and unincorporated areas of the County of San Diego.	
Status of Recycled Water Planning (i.e., plan developed, plan not developed, etc.; indicate availability of documents and provide available reports)	A Recycled Water Report was prepared in 1991 (Dudek). An El Monte Valley Groundwater Recharge Project feasibility study was prepared in 2006.	
Anticipated Recycled Water Use in Jurisdiction	Current	Future (2035)
Average Use (acre-ft/yr or indicate other units). Please indicate current source of recycled water.	0 AF/yr	5,000 AF/yr
Peak Use (acre-ft/yr or indicate other units)	0 AF/yr	5,000 AF/yr
Number and Type of Customers	None	All Helix Water District retail and wholesale customers
Do you have any recycled water quality concerns or requirements?	The recycled water currently planned as part of the El Monte Valley Groundwater Recharge Project would be highly treated purified recycled water (microfiltration, reverse osmosis, ultraviolet light) for use in Indirect Potable Reuse (IPR). The quality of the IPR water must meet CDPH and RWQCB requirements for IPR and groundwater recharge.	

Identify preferred location and diameter of point of connection from the City of San Diego Boundary for wholesale recycled water delivery	The preferred location for delivery of highly treated purified recycled water for the El Monte Valley Groundwater Recharge Project is at the intersection of Moreno Avenue and Willow Road along the City of San Diego's proposed Reservoir Augmentation Pipeline from the North City WRF to San Vicente.
Do recycled water distribution facilities exist within your jurisdiction? If so, please provide a map if available.	No
Certainty Assessment of Recycled Water Projections – If recycled water were available to you as a wholesale commodity, what is your confidence that a RW system could be implemented within your jurisdiction?	Implementation would be highly treated purified recycled water for the El Monte Valley Groundwater Recharge Project. High Confidence.
What are the key issues effecting RW program implementation?	Recycled water would need to be highly treated purified recycled water suitable for IPR. Other key issues effecting implementation of the El Monte Groundwater Recharge Project include regulatory approval, funding, and outstanding litigation.
Is your PA/Water Purveyor willing to provide financial support for customer retrofits?	N/A – Not required for IPR
Is a mandatory water reuse ordinance in place or planned for your jurisdiction?	N/A – Not required for IPR
Please provide a copy of the recycled water portion of the current Urban Water Management Plan for your agency.	Not Applicable

Do you have any additional comments?	Helix is supportive of the City's effort to move forward with their IPR/reservoir augmentation project. It is our understanding that advanced treated recycled water from the North City Water Reclamation plant will be pumped to San Vicente Reservoir via the proposed Reservoir Augmentation Pipeline. Helix would like the City to keep in their planning the option of delivering a portion of this water to Helix in off the Reservoir Augmentation Pipeline at Moreno Avenue/Willow Road. Helix could use this water for groundwater recharge and extraction as part of the El Monte Valley Groundwater Recharge Project (conjunctive use, put-and-take). The groundwater would be blended with our surface water supplies and treated at our R. M. Levy Water Treatment plant to supplement our potable water supply. Otherwise, we do not have nor plan to add Title 22 recycled water distribution into our service area.
Please provide any document that you believe may impact this study.	Attached Recycled Water Report (1991). The City of San Diego has copies of all documents related to the El Monte Valley Groundwater Recharge Project (contact Marsi Steirer).

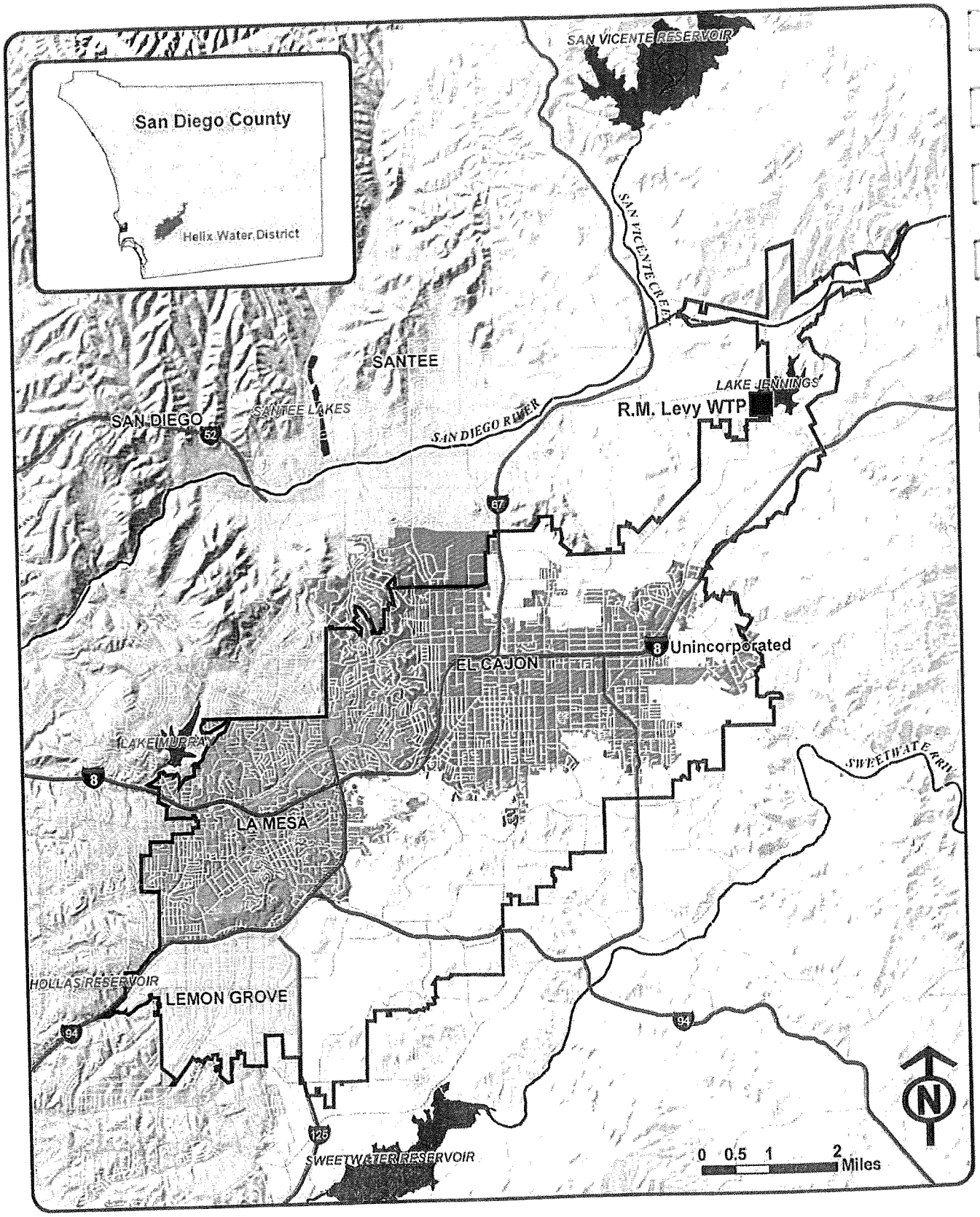

Figure 1
Helix Water District
Service Area Location Map

Lakeside Water District

City of San Diego Recycled Water Study Request for Recycled Water Plan Information from Water Purveyors within Participating Agencies' Jurisdictions		
Question	**Response**	
Water Purveyor name and contact information Name Lakeside Water District Address 10375 Vine Street, Lakeside Phone 619-443-3805 Email address lwdbsanders@sbcglobal.net	Lakeside Water District 10375 Vine Street, Lakeside 619-443-3805 lwdbsanders@sbcglobal.net	
Description of Service Area (map if available)	Lakeside central	
Status of Recycled Water Planning (i.e., plan developed, plan not developed, etc.; indicate availability of documents and provide available reports)	No Plans for a recycled water system.	
Anticipated Recycled Water Use in Jurisdiction	Current	Future (2035)
Average Use (acre-ft/yr or indicate other units). Please indicate current source of recycled water.		
Peak Use (acre-ft/yr or indicate other units)		
Number and Type of Customers		
Do you have any recycled water quality concerns or requirements?		
Identify preferred location and diameter of point of connection from the City of San Diego Boundary for wholesale recycled water delivery		
Do recycled water distribution facilities exist within your jurisdiction? If so, please provide a map if available.		

Question	Response
Certainty Assessment of Recycled Water Projections – If recycled water were available to you as a wholesale commodity, what is your confidence that a RW system could be implemented within your jurisdiction? Low What are the key issues effecting RW program implementation? Is your PA/Water Purveyor willing to provide financial support for customer retrofits? Is a mandatory water reuse ordinance in place or planned for your jurisdiction?	Customer Base and difficulty of pipeline installation
Please provide a copy of the recycled water portion of the current Urban Water Management Plan for your agency.	
Do you have any additional comments?	
Please provide any document that you believe may impact this study.	

Otay Water District

(Existing Wholesale Customer)

City of San Diego Recycled Water Study Request for Recycled Water Plan Information from Water Purveyors within Participating Agencies' Jurisdictions December 17, 2009		
Question	**Response**	
Water Purveyor name and contact information Name Address Phone Email address	Otay Water District 2554 Sweetwater Springs Boulevard Spring Valley, CA 91978-2004 (619) 670-2242 jpeasley@otaywater.gov	
Description of Service Area (map if available)	The Otay Water District (WD) recycled water service area is the eastern portion of the City of Chula Vista located generally east of I-805 and the Otay Mesa within the Otay WD jurisdiction. Maps are provided in the attachment which is from the final draft of the most current Water Resources Master Plan (WRMP) Chapter 5 – Recycled Water System.	
Status of Recycled Water Planning (i.e., plan developed, plan not developed, etc.; indicate availability of documents and provide available reports)	Recycled water is currently being conveyed to customers and it is used entirely for landscape irrigation purposes. Attached is the final draft of the most current WRMP Chapter 5 – Recycled Water System.	
Anticipated Recycled Water Use in Jurisdiction	**Current**	**Future (2035)**
Average Use (acre-ft/yr or indicate other units). Please indicate current source of recycled water.	The Otay WD was supplied with 3,658 acre feet of recycled water in FY 2009 from the South Bay Water Reclamation Plant (SBWRP). The Otay WD Ralph W. Chapman Water Recycling Facility (RWCWRF) produced 843 acre feet of recycled water in FY 2009. The Otay WD total recycled water demand for FY 2009 was 4,501 acre feet and it was used entirely for landscape irrigation. Current recycled water supply sources are the RWCWRF with a maximum capacity at 1.2 million gallons per day (mgd) and the SBWRP at 6.0 mgd with the SBWRP supply ending 2027.	The current rated capacity of the RWCWRF is 1.3 million gallons per day (mgd) with an effective recycled water production capacity of about 1.2 mgd or about 1,300 acre feet per year. There are currently no plans or intent to expand the capacity of the RWCWRF prior to 2020. The current rated capacity of the SBWRP is 15 mgd with an effective recycled water production capacity of about 14 mgd or about 15,700 acre feet per year. There are currently no plans or intent to expand the capacity of the SBWRP prior to 2020. The projected recycled water irrigation demand for the Otay WD in the year 2035 is 10,000 acre feet per year. This excludes potential industrial and commercial uses and power plant cooling uses. If it assumed that about 1,000 acre feet per year will be supplied by the Otay WD RWCWRF, thus the take from the SBWRP will be at least 9,000 acre feet per year for irrigation uses only. These take numbers assume the peak summer irrigation demands can be meet from the SBWRP supply source.

Question	Response	
Anticipated Recycled Water Use in Jurisdiction	**Current**	**Future (2035)**
Average Use (acre-ft/yr or indicate other units). Please indicate current source of recycled water.		The potential demand for recycled water by industrial, commercial, and power plant uses on the Otay Mesa could be at least 6 mgd or 6,700 acre feet per year in addition to the projected irrigation demand of 10,000 acre feet per year. To meet anticipated peak recycled water demands in the summer months, supply would need to be about 24 mgd from the SBWRP.
Peak Use (acre-ft/yr or indicate other units)	Used for planning purposes, the maximum day peaking factor is 2.0. For calendar year 2008 the peak month use was 657 acre feet.	Projected peak week supply requirement at ultimate build out (2035) is estimate at about 24 mgd.
Number and Type of Customers	Over 600 existing customer accounts with types consisting of parks, freeways, golf courses, schools, greenbelts, road way landscapes, commercial, community purposes, governmental institutions, and multi family residential.	It is projected that there will be in excess of 1,200 irrigation customer accounts at ultimate build out (2035) with a similar type of customer base types as is existing customers. There will be a few commercial and industrial accounts as well.
Do you have any recycled water quality concerns or requirements?	The recycled water supply must meet the current RWQCB master reclamation permit for the Otay WD RWCWRF and the waste discharge and water recycling requirements for the production and purveyance of recycled water for the City of San Diego SBWRP. TDS is a typical issue of concern with a supply limit of 1,000 ppm.	
Identify preferred location and diameter of point of connection from the City of San Diego Boundary for wholesale recycled water delivery	Increase the production of recycled water at or adjacent to the SBWRP by means of capacity expansion for tertiary production of recycled water to about 30 mgd with at least 24 mgd of the supply of recycled to serve Otay WD. Increase the supply of low TDS waste water to the SBWRP location. The existing system of pumping, piping, and storage will be used for conveyance.	
Do recycled water distribution facilities exist within your jurisdiction? If so, please provide a map if available.	Yes. See attached final draft of the most current WRMP Chapter 5 – Recycled Water System.	

Question	Response
Certainty Assessment of Recycled Water Projections – If recycled water were available to you as a wholesale commodity, what is your confidence that a RW system could be implemented within your jurisdiction? What are the key issues effecting RW program implementation? Is your PA/Water Purveyor willing to provide financial support for customer retrofits? Is a mandatory water reuse ordinance in place or planned for your jurisdiction?	The Otay WD is 100 % confident that recycled water retail operations will continue and be expanded as along as the City of San Diego wholesale recycled water supply rate remains fair, reasonable, founded upon accurate engineering and accounting information and sound principles, and in conformance with applicable laws. The key issues affecting recycled water implementation and continued retail agency recycled water system operations are the City of San Diego wholesale recycled water supply purchase price and the City of San Diego relationship and fair treatment of its wholesale recycled water customer base. The City of San Diego recycled water supply wholesale rates must be substantially lower than and different from their retail rates. Given the physical and other differences, including the complete independence from one another, the cost allocations related to the North City System and the South Bay System including their treatment plants must be separately accounted for and priced to arrive at a separate wholesale rate and a retail rate for each system. The South Bay System must not be included in any way, including costs, within the North City System. The Otay WD is a retail recycled water purveyor and the City of San Diego supplies SBWRP recycled water to Otay WD at a wholesale rate of $350 per acre foot. The primary reason, among others, that the $350 rate is a wholesale rate to Otay WD is that the Otay WD paid 100% of the cost to construct the facilities from the SBWRP to the Otay WD existing recycled water system for conveyance of the SBWRP supply. In addition the Otay WD paid a fee to the City in the amount of $3.6 million dollars for the SBWRP supply. The Otay WD has spent over $130 million on recycled water infrastructure. Realization of the Otay WD supply takes from the SBWRP hinges upon fair and reasonable wholesale recycled water pricing by the City. The Otay WD does support retrofit financial assistance to a limited extent. The Otay WD mandatory recycled water use ordinance is in place.
Please provide a copy of the recycled water portion of the current Urban Water Management Plan for your agency.	See attached Otay WD UWMP for 2005. The recycled water data in the 2005 UWMP is based on the 2002 Otay WD Water Resources Master Plan.
Do you have any additional comments?	The Otay WD would like the City of San Diego to expand the capacity of the SBWRP or at a nearby location and increase the supply of appropriate levels of TDS waste water collection to the SBWRP location to be capable of producing and supplying at least 24 mgd recycled water to Otay WD. The City of Chula Vista and Otay WD are currently and cooperatively evaluating the feasibility of constructing a 6 mgd reclamation facility in the South Bay from which the Otay WD is interested in acquiring a recycled water supply of 6 mgd. The existing system of pumping, piping, and storage will be used for conveyance of the City of Chula Vista supply. If the City of San Diego does not continue in the future to be successful in acquiring the Point Loma Plant waiver than waste water agencies (i.e. Participating Agencies) such as Otay WD will be seriously looking for a level of waste water disposal independence from the Metro System. Metro System independence will likely be less costly than the costs for going to secondary treatment at the Point Loma site.
Please provide any document that you believe may impact this study.	The SBWRP is currently operated well below its rated capacity of 15 mgd primarily due to waste water supply limitations. Operating the SBWRP in that manner (i.e. well under current capacity) the City of San Diego will not be capable of supplying sufficient quantities of recycled water to the Otay WD in the near future to meet demands of the Otay WD. Under this situation the City will lose an additional revenue opportunity. Other direct local and regional benefits will be lost as well such as lessening the waste water load on the Point Loma Plant. The City of San Diego should carefully review the existing City of San Diego recycled water studies.

Padre Dam Municipal Water District

City of San Diego Recycled Water Study Request for Recycled Water Plan Information from Water Purveyors within Participating Agencies' Jurisdictions	
Question	**Response**
Water Purveyor name and contact information Name Address Phone Email address	Padre Dam Municipal Water District Attention: Arne Sandvik, P.E. Senior Engineer P.O. Box 719003 Santee, California 92072 619-258-4643 asandvik@padre.org
Description of Service Area (map if available)	Padre Dam MWD serves potable water to both its Western and Eastern Service Area. Padre Dam purchases all of it water as potable water from the County Water Authority. Sewer collection and treatment is provided by the District for the Western Service Area only. Raw wastewater sewer flows generated in the Western Service area is currently 6.2 mgd and at build-out projected to be 7.5 mgd. The Padre Dam Water Recycling Facility (WRF) currently treats 2.0 mgd of the sewage flow, the remaining flow is sent to the Metro System for treatment at the Point Loma Wastewater Treatment Plant. Recycled water is only served currently in the Western Service Area. A location map is attached showing District Boundaries.
Status of Recycled Water Planning (i.e., plan developed, plan not developed, etc.; indicate availability of documents and provide available reports)	Padre Dam is currently in the planning process to identify new users within its service area and to determine financial feasibility to expand its existing 2.0 mgd plant to 4.0 mgd (Phase 1) to serve the increase in demand within its service area. Padre Dam (WRF) is also coordinating with Helix Water District to potentially serve Advanced Treated Water for the El Monte Valley Aquifer Recharge Project. If the El Monte Recharge Project is fully developed as currently planned, an additional 4.5 mgd of demand would be realized. A future expansion (Phase 2) of the Padre Dam WRF to 10 mgd would be required to supply water to supply for this project. Studies are currently in process and should be finalized in early 2010.

Question	Response	
Anticipated Recycled Water Use in Jurisdiction	Current	Future (2035)
Average Use (acre-ft/yr or indicate other units). Please indicate current source of recycled water.	0.8 mgd - Distribution (1) 0.5 mgd – Santee Lakes 1.3 mgd Total Yearly Demand Current source of recycled water is from the 2.0 mgd Padre Dam Water Recycling Facility. Note: (1) Includes 0.17 mgd for Sycamore Landfill located outside the District Boundary.	3.3 mgd – Distribution (2) 0.5 mgd – Santee Lakes 3.8 mgd – Total Yearly Demand Proposed source of water from a future expansion to the Padre Dam water Recycling Facility (from 2 to 4 mgd). Note: (2) Includes 0.29 mgd for Sycamore Landfill and 0.07 mgd for Castle Rock Development locate outside the District Boundary. The El Monte Valley Recharge Project would add an additional 4.5 mgd.
Peak Use (acre-ft/yr or indicate other units)	The peak month demand is 1.5 times the average yearly demand.	The peak month demand is 1.5 times the average yearly demand.
Number and Type of Customers	200 existing customers; developments, schools, parks, etc.	40 potential new customers; developments, schools, parks, golf courses, etc.
Do you have any recycled water quality concerns or requirements?	Basic Title 22 water quality for all irrigation and Santee Lakes demands. Advanced Water Treatment would be necessary to serve a future El Monte Valley Recharge Project.	
Identify preferred location and diameter of point of connection from the City of San Diego Boundary for wholesale recycled water delivery	All present and future demands are planned to be served by the Padre Dam Water Recycling Facility.	

Question	Response
Do recycled water distribution facilities exist within your jurisdiction? If so, please provide a map if available.	A map of our current system is attached.
Certainty Assessment of Recycled Water Projections – If recycled water were available to you as a wholesale commodity, what is your confidence that a RW system could be implemented within your jurisdiction? What are the key issues effecting RW program implementation? Is your PA/Water Purveyor willing to provide financial support for customer retrofits? Is a mandatory water reuse ordinance in place or planned for your jurisdiction?	Padre Dam is currently studying the economics of expanding their existing Water Recycling Facility to meet future demands, including the cost of the distribution system to serve these demands. The key issue is financial viability. Padre Dam has identified potential retrofit sites and will seek financial assistance from the County Water Authority through their Retrofit Program. The District Rules and Regulations require recycled water to be used in areas where it is available. The District currently waives facility development fees for recycled water service. The District is also considering a future reduction in water rates during the winter months for large recycled water users.
Please provide a copy of the recycled water portion of the current Urban Water Management Plan for your agency.	A copy is attached.
Do you have any additional comments?	
Please provide any document that you believe may impact this study.	No other documents have been identified.

City of Poway

(Existing Wholesale Customer)

City of San Diego Recycled Water Study Request for Recycled Water Plan Information from Water Purveyors within Participating Agencies' Jurisdictions		
Question	**Response**	
Water Purveyor name and contact information Name Address Phone Email address	City of Poway Tom Howard Public Works Utilities Manager 14467 Lake Poway Road Poway, Ca 92064 858-668-4750 thoward@ci.poway.ca.us	
Description of Service Area (map if available)	South Poway Business Park	
Status of Recycled Water Planning (i.e., plan developed, plan not developed, etc.; indicate availability of documents and provide available reports)	No current planning and no new available reports from when recycled was first provided to Poway	
Anticipated Recycled Water Use in Jurisdiction	Current	Future (2035)
Average Use (acre-ft/yr or indicate other units). Please indicate current source of recycled water.	3 year average is 502 AF/ year	Anticipate no additional change until recycled water becomes available in north Poway or recycled water is extended from the South Poway Business Park to Community Park.
Peak Use (acre-ft/yr or indicate other units)	Our peak calendar use was 2003 @ 600 AF.	Unknown Anticipate no additional change until recycled water becomes available in north Poway or recycled water is extended from the South Poway Business Park to Community Park.
Number and Type of Customers	198 irrigation only customers in the South Poway Business Park.	

Question	Response
Do you have any recycled water quality concerns or requirements?	Yes, the quality is a problem as well as the availability. For example, the water we receive is corrosive. The water is also high in TDS and causes problems for some of the plant material in our South Poway Business Park.
Identify preferred location and diameter of point of connection from the City of San Diego Boundary for wholesale recycled water delivery	Connection already exists on Scripps Poway Parkway. For the north end of Poway, the preferred location would be near Maderas gold club or the boundary of Poway and San Diego on Espola Road.
Do recycled water distribution facilities exist within your jurisdiction? If so, please provide a map if available.	For the South Poway Business Park, yes. For north Poway only for Maderas golf course, which currently has raw water from CWA conveyed through it.
Certainty Assessment of Recycled Water Projections – If recycled water were available to you as a wholesale commodity, what is your confidence that a RW system could be implemented within your jurisdiction?	We old and it has.
What are the key issues effecting RW program implementation?	Capital cost, customer demands, and availability of recycled water.
Is your PA/Water Purveyor willing to provide financial support for customer retrofits?	Unknown, Council consideration
Is a mandatory water reuse ordinance in place or planned for your jurisdiction?	No
Please provide a copy of the recycled water portion of the current Urban Water Management Plan for your agency.	
Do you have any additional comments?	San Diego must start charging its customers the fair market price for the product and recycled water must start paying for itself as a commodity. There has not been a price increase to San Diego customers since 2001 when there was a price decrease. San Diego appears to be operating the reclaimed water system upside-down on purpose to continue collecting credits from MWD and CWA.
Please provide any document that you believe may impact this study.	None

Sweetwater Authority
[Chula Vista, National City and County Area]

City of San Diego Recycled Water Study Request for Recycled Water Plan Information from Water Purveyors within Participating Agencies' Jurisdictions		
Question	**Response**	
Water Purveyor name and contact information Name Address Phone Email address	 Sweetwater Authority 505 Garret Ave., Chula Vista, Ca 91910 (619) 420-1413 hmartinez@sweetwater.org	
Description of Service Area (map if available)	32 square miles within the City of National City, Chula Vista and Bonita (County of San Diego)	
Status of Recycled Water Planning (i.e., plan developed, plan not developed, etc.; indicate availability of documents and provide available reports)	Recycled Water Master Plan was developed in 2005 and later placed on hold after anchor recycled water customer lost interest in financing the project.	
Anticipated Recycled Water Use in Jurisdiction	**Current**	**Future (2035)**
Average Use (acre-ft/yr or indicate other units). Please indicate current source of recycled water.	N/A	N/A
Peak Use (acre-ft/yr or indicate other units)	N/A	N/A
Number and Type of Customers		
Do you have any recycled water quality concerns or requirements?	Sweetwater Authority does not have funds to implement a recycled water program, or interest from a developer with a large recycled water demand that can fund the installation of the required recycled water infrastructure. Streets would have to be torn up to install recycled water main in a fully developed service area.	
Identify preferred location and diameter of point of connection from the City of San Diego Boundary for wholesale recycled water delivery	N/A	
Do recycled water distribution facilities exist within your jurisdiction? If so, please provide a map if available.	Recycled water distribution facilities do not exist within our jurisdiction.	

Question	Response
Certainty Assessment of Recycled Water Projections – If recycled water were available to you as a wholesale commodity, what is your confidence that a RW system could be implemented within your jurisdiction? What are the key issues effecting RW program implementation? Is your PA/Water Purveyor willing to provide financial support for customer retrofits? Is a mandatory water reuse ordinance in place or planned for your jurisdiction?	Not a high level of confidence that RW could be implemented at this point in time without funding for required infrastructure or demand. Local demand, required infrastructure cost, and available funding. No No
Please provide a copy of the recycled water portion of the current Urban Water Management Plan for your agency.	See attachment.
Do you have any additional comments?	It is unknown if recycled water will be included in Sweetwater Authority's water resources portfolio due to the lack of local RW demand, high cost of installing infrastructure and available funding.
Please provide any document that you believe may impact this study.	N/A

Other Interested Parties

City of Escondido

City of San Diego Recycled Water Study Request for Recycled Water Plan Information from Water Purveyors within Participating Agencies' Jurisdictions		
Question	**Response**	
Water Purveyor name and contact information Name Address Phone Email address	City of Escondido Utilities Craig Whittemore – Deputy Utilities Manager, Const. & Engineering 1521 S. Hale Avenue, Escondido, CA 92029 760-839-4038 cwhittemore@escondido.org	
Description of Service Area (map if available)		
Status of Recycled Water Planning (i.e., plan developed, plan not developed, etc.; indicate availability of documents and provide available reports)		
Anticipated Recycled Water Use in Jurisdiction	Current	Future (2035)
Average Use (acre-ft/yr or indicate other units). Please indicate current source of recycled water.	3,600 AF/Y	
Peak Use (acre-ft/yr or indicate other units)		
Number and Type of Customers	Rincon Del Diablo Water Palomar Energy City of Escondido	
Do you have any recycled water quality concerns or requirements?		
Identify preferred location and diameter of point of connection from the City of San Diego Boundary for wholesale recycled water delivery	No connection from San Diego is required, the City of Escondido produces its own reclaimed water.	

Question	Response
Do recycled water distribution facilities exist within your jurisdiction? If so, please provide a map if available.	The City of Escondido has both production and distribution facilities.
Certainty Assessment of Recycled Water Projections – If recycled water were available to you as a wholesale commodity, what is your confidence that a RW system could be implemented within your jurisdiction? What are the key issues effecting RW program implementation? Is your PA/Water Purveyor willing to provide financial support for customer retrofits? Is a mandatory water reuse ordinance in place or planned for your jurisdiction?	NA
Please provide a copy of the recycled water portion of the current Urban Water Management Plan for your agency.	http://www.ci.escondido.ca.us/depts/ut/UWMP.pdf
Do you have any additional comments?	The City of Escondido has high quality Title 22 water available to inject into the ground water basin of the San Pasqual Valley or for surface introduction to Lake Hodges to help provide a more reliable water supply for the region.
Please provide any document that you believe may impact this study.	

Olivenhain Municipal Water District

(Existing Wholesale Customer)

City of San Diego Recycled Water Study Request for Recycled Water Plan Information from Water Purveyors within Participating Agencies' Jurisdictions		
Question	**Response**	
Water Purveyor name and contact information Name Address Phone Email address	Olivenhain Municipal Water District George Briest, Engineering Manager 1966 Olivenhain Road, Encinitas, CA 92024 (760) 753-6466 gbriest@olivenhain.com	
Description of Service Area (map if available)	Recycled water from the City of San Diego is utilized for all or a portion of the irrigation water for 4 golf courses within the District's boundaries. These courses as well as some additional surrounding HOA irrigation demands are generally north and west of the Black Mountain Ranch and Santa Luz developments within the northern portion of the City of San Diego. (See Jennifer Cassimassima for maps).	
Status of Recycled Water Planning (i.e., plan developed, plan not developed, etc.; indicate availability of documents and provide available reports)	The area where the golf courses are being served has already been master planned out with respect to recycled water. Generally, with the exception of one additional golf course slated to convert to recycled water later in 2009 or 2010, all of the demands are currently being served with recycled water. This portion of the District is known as the Southeast Quadrant.	
Anticipated Recycled Water Use in Jurisdiction	Current	Future (2035)
Average Use (acre-ft/yr or indicate other units). Please indicate current source of recycled water.	Currently approximately 500 to 600 AF/YR in accordance with our take or pay agreement.	1000 AF
Peak Use (acre-ft/yr or indicate other units)	Same	same
Number and Type of Customers	n/a	n/a

Question	Response
Do you have any recycled water quality concerns or requirements?	Availability of recycled water needs to be as certain as potable water. While short (1 day) down times may be acceptable, long term down periods are not as the availability of make up water from the potable system is neither certain nor is it potentially feasible due to health department concerns.
Identify preferred location and diameter of point of connection from the City of San Diego Boundary for wholesale recycled water delivery	Two locations are currently provided for delivery of recycled water from the City.
Do recycled water distribution facilities exist within your jurisdiction? If so, please provide a map if available.	Yes. See Jennifer Cassimassima at the City.
Certainty Assessment of Recycled Water Projections – If recycled water were available to you as a wholesale commodity, what is your confidence that a RW system could be implemented within your jurisdiction? What are the key issues effecting RW program implementation? Is your PA/Water Purveyor willing to provide financial support for customer retrofits? Is a mandatory water reuse ordinance in place or planned for your jurisdiction?	The District already provides recycled water to its customers via a transmission and distribution system. If additional recycled water were available and reliable, that system may be expanded to include other types of customers and or new service areas. Cost, both for commodity purchase and system operations is the key issue impacting the District's ability to expand it's recycled water system. The District provides financial support to customers who want to retrofit in the form of a loan program. A mandatory recycled water ordinance is in place which requires the use of recycled water if it is available.
Please provide a copy of the recycled water portion of the current Urban Water Management Plan for your agency.	To follow. . .
Do you have any additional comments?	Cost and recycled water availability/reliability are the two largest factors which affect the District's use and expansion of its recycled water system.
Please provide any document that you believe may impact this study.	

Santa Fe Irrigation District

City of San Diego Recycled Water Study Request for Recycled Water Plan Information from Water Purveyors within Participating Agencies' Jurisdictions		
Question	**Response**	
Water Purveyor name and contact information Name Address Phone Email address	Santa Fe Irrigation District 5920 Linea del Cielo, P.O. Box 409 Rancho Santa Fe, CA 92067 (858) 756-2424 William Hunter, Engineering Manager whunter@sfidwater.org	
Description of Service Area (map if available)	See attached map with District Boundaries and potential recycled water customers	
Status of Recycled Water Planning (i.e., plan developed, plan not developed, etc.; indicate availability of documents and provide available reports)	Currently purchasing recycled water from the San Elijo Joint Powers Authority (SEJPA) to serve SFID's recycled water customers in the western portion of our service area. Currently utilizing 500 AFY and have near term plans to extend the distribution system to serve an additional 100 to 150 AFY demand. Planning studies have been completed to serve a potential demand of approximately 700 AFY in the eastern portion of SFID's service area. SFID is currently defining the most viable recycled water supply option(s) for the eastern service area.	
Anticipated Recycled Water Use in Jurisdiction	Current	Future (2035)
Average Use (acre-ft/yr or indicate other units). Please indicate current source of recycled water.	500 AFY Current Source - SEJPA	700 AFY * To Be Determined
Peak Use (acre-ft/yr or indicate other units)		Max Day Ultimate = 1.69 MGD Or 5.18 AF/Day (Note that Golf Course would be about 45% of total)
Number and Type of Customers		1 – Golf Course (275 AF/Y) Various Users/Types (425 AFY)

* In a follow up phone call, SFID clarified that they are currently evaluating purchase of 150 AFY from San Diego via the current Olivenhain WD connection. In addition there is potential for purchase of an additional 700 AFY if the service area is extended to the east.

Question	Response
Do you have any recycled water quality concerns or requirements?	Prefer TDS less than 1,000 mg/l
Identify preferred location and diameter of point of connection from the City of San Diego Boundary for wholesale recycled water delivery	City's existing RW distribution pipeline in San Dieguito Road. We may also be able to tap into an Olivenhain Municipal Water District (OMWD) pipeline currently being served by the City of SD Connection. Hydraulic analysis needs to determine is existing City System can serve demands. Note that our demand could be phased.
Do recycled water distribution facilities exist within your jurisdiction? If so, please provide a map if available.	There are SEJPA RW distribution pipelines in the eastern portion of SFID's service area. SFID will be adding pipelines in the west. There are no RW distribution facilities in the eastern portion of SFID's service area. Planning studies have identified multiple distribution options.
Certainty Assessment of Recycled Water Projections – If recycled water were available to you as a wholesale commodity, what is your confidence that a RW system could be implemented within your jurisdiction? What are the key issues effecting RW program implementation? Is your PA/Water Purveyor willing to provide financial support for customer retrofits? Is a mandatory water reuse ordinance in place or planned for your jurisdiction?	1. Confidence in implementing RW is high. However it will ultimately depend upon the cost and availability of supply, terms of the supply agreement, and cost of the distribution system. 2. The major user in the east is the golf course and they are planning to implement improvements to enable use of recycled water. 3. We are currently working with several potential western service area customers to define on-site retrofit needs. We are working with the SDCWA and others to define financial support options. 4. A mandatory water reuse ordinance is in place.
Please provide a copy of the recycled water portion of the current Urban Water Management Plan for your agency.	
Do you have any additional comments?	
Please provide any document that you believe may impact this study.	SFID has completed a Recycled Water Master Plan, Integrated Water Resources Plan, Asset Management Master Plan, and other documents that define recycled water strategies for our service area.

Appendix G – POTENTIAL RECYCLED WATER CUSTOMERS: IRRIGATION ONLY

Appendix G: Potential Irrigation Recycled Water Customers

ID No.	Meter No.	Customer Name	Meter/Site Address	Zip Code	Potential Water Demand Offset			
					GPM	AFY	HCF	MGD
1	98394490	10105 PACIFIC HEIGHTS BL	5855 PACIFIC CENTER BL	92121-4205	6.6	10.7	2,900	0.010
2	98394513	10105 PACIFIC HEIGHTS BL	5855 PACIFIC CENTER BL	92121-4205	2.8	4.4	1,200	0.004
3	96408758	1150 21ST ST IRRIGAT LLC	1124 21ST ST	92102-1818	0.2	0.3	100	0.000
4	30751058	12625 HIGH BLUFF LLC	12631 HIGH BLUFF DR	92130-2014	2.1	3.4	900	0.003
5	33892190	1711 HORNBLEND ST HOA	1711 HORNBLEND ST	92109-4468	0.1	0.1	0	0.000
6	99396184	1764 SAN DIEGO AVE LLC	1764 SAN DIEGO AV	92110-1906	1.4	2.2	600	0.002
7	90790189	1803 GRAND AVE HOA	1801 GRAND AV	92109-4504	0.4	0.7	200	0.001
8	32813655	197 PARTNERS	505 02ND AV	92101-6819	0.1	0.2	0	0.000
9	99412905	197 PARTNERS	222 J ST	92101-6825	0.1	0.1	0	0.000
10	29181975	2100 FIFTH AVENUE LLC	2104 05TH AV	92101-2102	0.1	0.2	0	0.000
11	60245101	24 HOU R FITNESS	9623 TIERRA GRANDE ST	92126-4534	0.3	0.5	100	0.000
12	89186649	24 HOU R FITNESS #00094	9613 TIERRA GRANDE ST	92126-4534	0.0	0.0	0	0.000
13	32814422	2555 CORP INC	1830 SUNSET CLIFFS BL	92107-3191	0.3	0.4	100	0.000
14	21233	2851 COM DEL RIO LP	2853 CAM DEL RIO SOU TH	92108-3801	1.2	1.9	500	0.002
15	29626162	2999 OCEAN FRONT WK HOA	2999 OCEAN FRONT WK	92109-8031	0.1	0.2	0	0.000
16	9168318	301 UNIVERSITY LLC	3880 04TH AV	92103-3157	0.0	0.0	0	0.000
17	33895511	3333 RUFFIN RD HOA	3335 RUFFIN RD	92123-4018	0.6	1.0	300	0.001
18	99496957	33RD ST FAMILY HOU SING LP	367 33RD ST	92113-1522	1.3	2.2	600	0.002
19	32666704	3444 KV PARTNERS LLC	3444 KEARNY VILLA RD	92123-1959	1.3	2.1	600	0.002
20	97530893	3565 LTD	3465 CAM DEL RIO SOU TH	92108-3905	0.7	1.2	300	0.001
21	18006994	3914-18 BAYSIDE LANE HOA	820 VENICE CT	92109-6916	0.1	0.1	0	0.000
22	98351454	3925 OREGON ST MAINT CORP	3923 OREGON ST	92104-2805	0.0	0.0	0	0.000
23	12434	401 1/2 BONAIR ST OA	401 BONAIR ST	92037-5913	0.1	0.1	0	0.000
24	89895898	464 PROSPECT LA JOLLA HOA	401 COAST SOU TH BL	92037-4639	0.8	1.3	400	0.001
25	95051016	4672 KANSAS STREET HOA	4672 KANSAS ST	92116-3200	0.1	0.2	0	0.000
26	31515759	4805 MURPHY CANYON RD LLC	4805 MURPHY CANYON RD	92123-4324	1.8	2.9	800	0.003
27	484618	4990 VIEWRIDGE LLC	4990 VIEWRIDGE AV	92123-1661	1.2	2.0	500	0.002
28	30019638	5080 SHOREHMA LP	5080 SHOREHAM PL	92122-5930	2.3	3.6	1,000	0.003
29	56503079	5120 SHOREHAM LLC	5120 SHOREHAM PL	92122-5959	3.0	4.8	1,300	0.004
30	94423043	52ND ST JOINT VENTU RE	4351 52ND ST	92115-5166	0.0	0.1	0	0.000
31	59642727	5395 RUFFIN RD LLC	5395 RUFFIN RD	92123-1338	0.9	1.4	400	0.001
32	89331501	550 CORP CTR INV GR INC	550 C ST	92101-3540	0.3	0.4	100	0.000
33	94650436	5505 MOREHOU SE DR LLC	5505 MOREHOU SE DR	92121-1710	0.6	1.0	300	0.001
34	57074684	5889 OBERLIN DR ASSOC LLC	5893 OBERLIN DR	92121-3760	2.8	4.4	1,200	0.004
35	18003707	5TH AVENUE LANDING LLC	675 CONVENTION WY	92101-0000	1.6	2.5	700	0.002
36	17002851	5TH ROCK LLC	207 05TH AV	92101-6908	0.3	0.6	100	0.000
37	32833376	6800 LA JOLLA SCNC DR HOA	6817 LA JOLLA SCENIC S DR	92037-5738	0.6	0.9	200	0.001
38	89333598	69TH STREET LIMITED	6943 EL CAJON BL	92115-1754	0.1	0.1	0	0.000
39	92134019	7 ELEVEN CORP # 33100	4080 CONVOY ST	92111-3726	0.5	0.8	200	0.001
40	89896364	7510 HAZARD LLC	7610 HAZARD CENTER DR	92108-4529	3.8	6.1	1,600	0.005
41	97370110	7510 HAZARD LLC	1372 FRAZEE RD	92108-4538	2.4	3.9	1,000	0.003
42	88124298	780 LA BREA LLC	4499 RUFFIN RD	92123-4392	0.6	0.9	300	0.001
43	99412815	7-ELEVEN INC	9609 AERO DR	92123-1805	0.9	1.4	400	0.001
44	34179005	831-837 FELSPARST ASSOC	835 FELSPARST	92109-2716	0.2	0.3	100	0.000
45	33436575	834 & 838 SAN JOSE HOA	3802 BAYSIDE WK	92109-7016	0.1	0.1	0	0.000
46	60243307	848 PROSPECT OWNERS ASSOC	848 PROSPECT ST	92037-8202	0.0	0.1	0	0.000
47	32615982	850-856 FELSPARST HOA	848 FELSPARST	92109-2715	0.1	0.2	0	0.000
48	57074701	8520 LLC	8520 TECH WY	92123-1450	1.3	2.1	600	0.002
49	58799123	900 F STREET PARTNER LP	900 F ST	92101-6562	0.1	0.2	0	0.000
50	97521085	919 CORP	5297 LA JOLLA BL	92037-8111	2.1	3.3	900	0.003
51	32343420	919 CORP	5293 LA JOLLA BL	92037-8111	2.5	4.0	1,100	0.004
52	808286	919 CORP	5291 LA JOLLA BL	92037-8111	0.0	0.0	0	0.000
53	32343321	919 CORPORATION	602 KIRKWOOD PL	92037-8103	2.6	4.2	1,100	0.004
54	90784532	919 CORPORATION	610 CARLA WY	92037-8005	3.0	4.8	1,300	0.004
55	99496764	919 CORPORATION	5221 LA JOLLA HERMOSA AV	92037-8122	2.2	3.6	1,000	0.003
56	59370483	A & 1 DEVELOPMENT INC	6705 LA JOLLA SCENIC S DR	92037-5737	0.6	1.0	300	0.001
57	33891828	A & B PROPERTIES	2885 EL CAJON BL	92104-1227	0.1	0.2	0	0.000
58	98457846	A AARDVARK SELF STORAGE	4536 MURPHY CANYON RD	92123-4317	1.8	3.0	800	0.003
59	88800818	AARDEMA	9899 OLSON DR	92121-2819	1.4	2.2	600	0.002
60	97521128	ABBEY III SAN DIEGO LLC	9307 CHESAPEAKE DR	92123-1010	2.0	3.2	900	0.003
61	95355775	ABBEY III SAN DIEGO LLC	7334 TRADE ST	92121-2422	0.6	1.0	300	0.001
62	60245240	ABBEY III SAN DIEGO LLC	7332 TRADE ST	92121-2422	0.6	1.0	300	0.001
63	32833404	ABBEY III SAN DIEGO LLC	7328 TRADE ST	92121-3435	2.5	4.0	1,100	0.004
64	89187032	ABENDROTH	6398 DEL CERRO BL	92120-4700	0.4	0.7	200	0.001
65	29018602	ABGENT INCORP	10239 FLANDERS CT	92121-2901	1.4	2.2	600	0.002
66	94686674	ACCC EAST POA	7798 COPLEY PARK PL	92111-1119	3.6	5.8	1,600	0.005
67	33421867	ACE PARKING	303 A ST	92101-3523	0.0	0.0	0	0.000
68	98440905	ACE PARKING MGMT INC	1304 IMPERIAL AV	92101-7526	1.6	2.6	700	0.002
69	88800828	ACE RELOCATION SYSTEMS	5648 EASTGATE DR	92121-2816	1.3	2.1	600	0.002
70	96408639	ACKS	5618 COPLEY DR	92111-7902	0.4	0.6	200	0.001
71	33567646	ACOSTA	3267 BEYER BL	92173-1320	0.0	0.1	0	0.000
72	99577006	ADI CARMEL VLY PRTNRS LP	12158 CARMEL VISTA RD	92130-0000	7.7	12.5	3,400	0.011
73	61364359	ADMIRALTY ROW/B'CN PT HOA	2028 TRUXTUN RD	92106-6046	3.6	5.8	1,600	0.005
74	61964985	ADMIRALTY ROW/B'CN PT HOA	2778 EAST BAINBRIDGE RD	92106-6069	2.8	4.5	1,200	0.004
75	61964869	ADMIRALTY ROW/B'CN PT HOA	2154 CU SHING RD	92106-0000	2.3	3.8	1,000	0.003
76	61804298	ADMIRALTY ROW/B'CN PT HOA	2996 WEST EVANS RD	92106-6067	2.3	3.8	1,000	0.003
77	61364276	ADMIRALTY ROW/B'CN PT HOA	2870 WEST BAINBRIDGE RD	92106-6073	7.6	12.2	3,300	0.011
78	29181751	ADSC DIAMANTE LLC	11943 EL CAM REAL	92130-2539	1.3	2.1	600	0.002
79	94556430	AERO DRIVE ASSOC LP	9885 STONECREST BL	92123-2663	5.0	8.0	2,200	0.007
80	94556608	AERO DRIVE ASSOC LP	3311 DALEY CENTER DR	92123-4601	3.0	4.9	1,300	0.004
81	94556426	AERO DRIVE ASSOC LP	3542 MURPHY CANYON RD	92123-2656	1.5	2.4	700	0.002
82	94556603	AERO DRIVE ASSOC LP	3730 MURPHY CANYON RD	92123-4402	2.6	4.2	1,100	0.004
83	94556600	AERO DRIVE ASSOC LP	3387 DALEY CENTER DR	92123-4601	0.6	0.9	300	0.001
84	94556438	AERO DRIVE ASSOC LP	9858 STONECREST BL	92123-2600	2.6	4.2	1,100	0.004
85	94556599	AERO DRIVE ASSOC LP	9860 STONECREST BL	92123-2600	0.6	1.0	300	0.001
86	94649595	AERO DRIVE ASSOC LP	3565 MURPHY CANYON RD	92123-2664	1.0	1.5	400	0.001
87	32204067	AETNA LIFE INSURANCE CO	15887 AVNDA VENU STO	92128-3317	6.8	10.9	3,000	0.010
88	34027276	AETNA LIFE INSURANCE CO	15837 AVNDA VENU STO	92128-3317	6.0	9.6	2,600	0.009
89	30064161	AETNA LIFE INSURANCE CO	15981 AVNDA VENU STO	92128-3358	9.1	14.6	3,900	0.013
90	90784520	AFFINITY HOA	11320 AFFINITY CT	92131-2704	2.5	4.0	1,100	0.004
91	90784535	AFFINITY HOA	11371 AFFINITY CT	92131-2704	3.4	5.4	1,500	0.005

Appendix G: Potential Irrigation Recycled Water Customers

ID No.	Meter No.	Customer Name	Meter/Site Address	Zip Code	Potential Water Demand Offset			
					GPM	AFY	HCF	MGD
92	29018603	AFFINITY LTD	11259 AFFINITY CT	92131-2719	1.5	2.4	700	0.002
93	88800666	AFFINITY LTD	11117 AFFINITY CT	92131-2702	3.6	5.9	1,600	0.005
94	60245210	AFFIRMED HOU SING	4374 HOME AV	92105-6724	1.4	2.2	600	0.002
95	60245199	AFFIRMED HOU SING	4386 HOME AV	92105-6726	3.6	5.8	1,600	0.005
96	60245207	AFFIRMED HOU SING	4354 HOME AV	92105-6719	3.3	5.4	1,500	0.005
97	94647634	AFJR PARTNERSHIP	7627 MESA COLLEGE DR	92111-5341	1.4	2.2	600	0.002
98	95386113	AHZ COMPANY INC	8935 ACTIVITY RD	92126-4427	4.2	6.8	1,800	0.006
99	32201694	AIROSO HOA	6135 VILLAGE CENTER LOOP RD	92130-1433	6.9	11.1	3,000	0.010
100	33053046	AIRTOUCH CELLULAR	2978 F ST	92102-2232	0.0	0.0	0	0.000
101	31504751	AIRTOUCH CELLULAR	4779 MERCURY ST	92111-2102	1.3	2.1	600	0.002
102	91560195	ALAMEDA MGT ASSOC	12525 CAMTO DE LA GALLARDA	92128-2363	1.5	2.4	600	0.002
103	31509231	ALAMEDA MGT ASSOC	12590 CAMTO DE LA GALLARDA	92128-2376	2.2	3.5	900	0.003
104	515843	ALAMEDA MGT ASSOC	12585 CAMTO DE LA GALLARDA	92128-2363	2.3	3.7	1,000	0.003
105	30778737	ALAMEDA MGT ASSOC	12559 CAMTO DE LA GALLARDA	92128-2363	1.8	2.8	800	0.003
106	30041473	ALAMEDA MGT ASSOC	16931 CAMTO SANTICO	92128-2307	1.1	1.8	500	0.002
107	99576952	ALAMEDA MGT ASSOC	12530 CAMTO DE LA GALLARDA	92128-2376	2.6	4.2	1,100	0.004
108	31515988	ALAMEDA MGT ASSOC	16998 CAMTO SANTICO	92128-2307	1.9	3.0	800	0.003
109	98398284	ALBAHR TEMPLE	5446 KEARNY MESA RD	92111-1303	0.5	0.9	200	0.001
110	99496843	ALEXANDER & BALDWIN INC	8978 ACTIVITY RD	92126-4428	6.4	10.4	2,800	0.009
111	18002030	ALEXANDRIA REAL ESTATE	3560 JOHN HOPKINS CT	92037-0000	1.0	1.7	500	0.001
112	60241278	ALEXANDRIA REAL ESTATE	6175 NANCY RIDGE DR	92121-3291	4.7	7.5	2,000	0.007
113	89333982	ALEXANDRIA REAL ESTATE	11119 NORTH TORREY PINES RD	92037-1009	1.8	2.8	800	0.003
114	30230952	ALEXANDRIA REAL ESTATE	3540 JOHN HOPKINS CT	92037-0000	0.6	0.9	200	0.001
115	29182038	ALL SAINTS EPISCOPAL CHU R	626 PENNSYLVANIA AV	92103-4322	0.0	0.0	0	0.000
116	89900225	ALL SAINTS EPISCOPAL SCH	3682 07TH AV	92103-4303	0.0	0.0	0	0.000
117	30064120	ALLEGRO LLC	1455 KETTNER BL	92101-2461	0.1	0.2	0	0.000
118	99394809	ALLEN GRAHAM INC	31 EVANS ST	92102-4011	0.0	0.0	0	0.000
119	94686713	ALLIANCE INVESTMENT CORP	7077 NAVAJO RD	92119-1505	2.9	4.7	1,300	0.004
120	89896328	ALLIANCE INVESTMENT CORP	17456 MATINAL RD	92127-1206	5.8	9.4	2,500	0.008
121	89333553	ALLIANCE INVESTMENT CORP	10952 POBLADO RD	92127-1348	0.1	0.1	0	0.000
122	94650441	ALLIANCE INVESTMENT CORP	10916 POBLADO RD	92127-1348	7.0	11.3	3,000	0.010
123	97381390	ALLIED GARDENS LITTLE L	6920 ESTRELLA AV	92120-1014	0.0	0.1	0	0.000
124	32995218	ALLIED WASTE SYSTEMS INC	8364 CLAIREMONT MESA BL	92111-1302	0.8	1.4	400	0.001
125	96535397	ALLISON-ZONGKER	1255 CAVE ST	92037-3602	0.0	0.0	0	0.000
126	91559905	ALLURE COMDOMINU MS	3450 CASTLE GLEN DR	92123-2417	2.1	3.4	900	0.003
127	33566908	ALPHA MECH HEATING AND AC	4885 GREENCRAIG LN	92123-1664	0.4	0.6	200	0.001
128	88800610	ALTA MAR COMMUNITY ASSN	13365 PANTERA RD	92130-0000	1.1	1.7	500	0.002
129	88800614	ALTA MAR COMMUNITY ASSOC	13287 OCEAN VISTA RD	92130-1863	0.8	1.4	400	0.001
130	96386102	ALTADENA WEST	4126 ALTADENA AV	92105-2214	0.0	0.0	0	0.000
131	30090453	ALVARADO COMM ASSN	4804 YERBA SANTA DR	92115-1001	0.6	1.0	300	0.001
132	90789081	ALVARADO COMM ASSN	5018 YERBA SANTA DR	92115-1041	1.0	1.6	400	0.001
133	90788659	ALVARADO COMM ASSN	5019 YERBA SANTA DR	92115-1029	0.6	1.0	300	0.001
134	97530860	AMBIT BIO	4215 SORRENTO VALLEY BL	92121-1408	1.1	1.7	500	0.002
135	89900107	AMCAL GENERAL CONTRACTING	1629 NATIONAL AV	92113-1008	0.0	0.1	0	0.000
136	90985614	AMCAL GENERAL CONTRACTING	1668 NATIONAL AV	92113-1009	0.1	0.1	0	0.000
137	96537090	AMERICAN ASSESTS INC	11626 CARMEL MTN RD	92128-4621	3.5	5.6	1,500	0.005
138	97516103	AMERICAN ASSETS	11732 EL CAM REAL	92130-2050	0.6	1.0	300	0.001
139	97516049	AMERICAN ASSETS	11732 EL CAM REAL	92130-2050	1.3	2.1	600	0.002
140	89899435	AMERICAN ASSETS 5061	12982 CARMEL COUNTRY RD	92130-2157	0.2	0.4	100	0.000
141	97380362	AMERICAN ASSETS INC	11452 EL CAM REAL	92130-2080	1.8	3.0	800	0.003
142	61364335	AMERICAN ASSETS INC	12180 CARMEL MTN RD	92128-4607	0.0	0.0	0	0.000
143	97367248	AMERICAN ASSETS INC	11452 EL CAM REAL	92130-2080	1.5	2.4	600	0.002
144	97380526	AMERICAN ASSETS INC	11452 EL CAM REAL	92130-2080	1.7	2.7	700	0.002
145	97380594	AMERICAN ASSETS INC	11452 EL CAM REAL	92130-2080	1.0	1.6	400	0.001
146	9116302	AMERICAN ASSETS INC	12082 CARMEL MTN RD	92128-4605	5.2	8.4	2,300	0.007
147	92052906	AMERICAN ASSETS INC	10175 RANCHO CARMEL DR	92128-3675	2.1	3.4	900	0.003
148	32704368	AMERICAN ASSETS INC	11676 CARMEL MTN RD	92128-4621	7.2	11.5	3,100	0.010
149	90784006	AMERICAN ASSETS INC 5061	12752 CARMEL COUNTRY RD	92130-2153	2.7	4.3	1,200	0.004
150	99625818	AMERICAN COU NCILON EXERC	4851 PARAMOUNT DR	92123-1449	1.0	1.5	400	0.001
151	98440970	AMERICAN FU ND-OIK	4310 KEARNY MESA RD	92111-3740	2.3	3.7	1,000	0.003
152	29798554	AMERICAN FU ND-OIK	4830 RUFFIN RD	92123-1614	3.1	5.0	1,400	0.004
153	94650309	AMERICAN FU ND-OIK	4200 KEARNY MESA RD	92111-3732	1.7	2.7	700	0.002
154	29798555	AMERICAN FU ND-OIK	9326 SPECTRUM CENTER BL	92123-1443	0.8	1.3	400	0.001
155	66860901	AMERICAN GOLF CORPORATION	2757 SNEAD AV	92111-4605	58.9	95.0	25,700	0.085
156	97521115	AMERICAN GOLF INC	1150 FASHION VALLEY RD	92108-1102	1.3	2.1	600	0.002
157	97370170	AMERICAN GOLF INC	1150 FASHION VALLEY RD	92108-1102	23.2	37.4	10,100	0.033
158	97370167	AMERICAN GOLF INC	1150 FASHION VALLEY RD	92108-1102	27.8	44.9	12,100	0.040
159	18000102	AMERICAN GOLF INC	1150 FASHION VALLEY RD	92108-1102	0.0	0.0	0	0.000
160	98441016	AMERICAN GOLF INC	6455 FRIARS RD	92108-2902	20.0	32.3	8,700	0.029
161	18000156	AMERICAN GOLF INC	1150 FASHION VALLEY RD	92108-1102	0.0	0.0	0	0.000
162	99496263	AMERICAN MULTI CINEMA INC	770 DENNERY RD	92154-8400	3.0	4.9	1,300	0.004
163	30043230	AMERICAN PROPERTY ENT	8527 ARJONS DR	92126-4357	1.0	1.6	400	0.001
164	96313661	AMERICAN PROPERTY LP	9350 CABOT DR	92126-4311	2.0	3.3	900	0.003
165	8774596	AMERICAN RED CROSS	3950 CALLE FORTU NADA	92123-1827	1.1	1.8	500	0.002
166	61364306	AMTRAK	1101 PACIFIC HY	92101-3325	0.1	0.2	0	0.000
167	17005877	AMYLIN PHARMACEUTICALS	9362 TOWNE CENTRE DR	92121-3015	4.6	7.4	2,000	0.007
168	89896260	AMYLIN PHARMACEUTICALS	9390 TOWNE CENTRE DR	92121-3026	2.5	4.0	1,100	0.004
169	97370092	ANACOMP	15378 AVENUE OF SCIENCE	92128-3407	2.8	4.6	1,200	0.004
170	29230484	ANCHOR COVE HOA	2750 FARRAGUT RD	92106-6106	2.2	3.5	900	0.003
171	94686647	ANCHOR COVE HOA	2842 FARRAGUT RD	92106-6108	1.0	1.5	400	0.001
172	19743248	ANCHOR COVE HOA	2164 HISTORIC DECATUR RD	92106-6054	0.6	0.9	200	0.001
173	96536859	ANCHOR COVE HOA	2730 EAST EVANS RD	92106-6117	0.8	1.2	300	0.001
174	62156530	ANCHOR COVE HOA	2165 HISTORIC DECATUR RD	92106-6054	0.7	1.1	300	0.001
175	99625832	ANDALU CIA	3702 MYKONOS LN	92130-3575	3.2	5.2	1,400	0.005
176	91560433	ANDERSON	3451 MORENA BL	92117-6059	0.7	1.1	300	0.001
177	99496652	ANTARES COMMUNITY ASSOCIA	12676 CARMEL COUNTRY RD	92130-3165	1.5	2.4	600	0.002
178	31498650	ANTOINE	10111 PASEO MONTRIL	92129-2929	1.1	1.8	500	0.002
179	97367096	ANTONICELLI	4088 BRANT ST	92103-1964	0.7	1.1	300	0.001
180	97516332	ANTONICELLI	4030 BRANT ST	92103-1909	0.1	0.2	100	0.000
181	94649579	AP RANCHO CARMEL LLC	12125 ALTA CARMEL CT	92128-3893	0.8	1.3	400	0.001
182	88124335	APPLE SEVEN HOSPITALITY	1825 PACIFIC HY	92101-2216	1.0	1.6	400	0.001

Appendix G: Potential Irrigation Recycled Water Customers

ID No.	Meter No.	Customer Name	Meter/Site Address	Zip Code	Potential Water Demand Offset			
					GPM	AFY	HCF	MGD
183	99577480	APPLIED MIRCO CIRCU ITS	6310 SEQUENCE DR	92121-4356	2.0	3.2	900	0.003
184	95050973	APRAMIAN	3486 KURTZ ST	92110-4429	0.0	0.1	0	0.000
185	95386194	ARBOR RIDGE HOA	10605 DABNEY DR	92126-2535	8.2	13.3	3,600	0.012
186	96376167	ARBORLAKES HOA	4047 CARMEL VIEW RD	92130-2334	1.7	2.8	700	0.002
187	96329830	ARBORLAKES HOA	4071 CARMEL VIEW RD	92130-2334	2.4	3.9	1,000	0.003
188	91560012	ARBORLAKES HOA	4051 CARMEL VIEW RD	92130-2334	3.5	5.7	1,500	0.005
189	88124428	ARBORLAKES HOA	4021 CARMEL VIEW RD	92130-2334	2.2	3.6	1,000	0.003
190	97380692	ARBORS AT SCRIPP RANCH	12420 FIGTREE ST	92131-2293	0.4	0.6	200	0.001
191	98424101	ARBORS AT SCRIPP RANCH	10648 CHAPARALVALLEY CT	92131-3226	4.7	7.5	2,000	0.007
192	32616408	ARC OF SAN DIEGO	3885 SHASTA ST	92109-6534	0.6	1.0	300	0.001
193	99625709	ARCHSTONE COMMU NITIES	2372 FENTON PY	92108-4742	6.4	10.3	2,800	0.009
194	99403436	ARCHSTONE COMMU NITIES	11062 WEST OCEAN AIR DR	92130-2695	5.2	8.5	2,300	0.008
195	58799253	ARCHSTONE COMMU NITIES	2336 FENTON PY	92108-4742	1.1	1.7	500	0.002
196	56503090	ARCHSTONE COMMU NITIES	10097 RIO SAN DIEGO DR	92108-5632	4.1	6.6	1,800	0.006
197	99403435	ARCHSTONE COMMU NITIES	10966 WEST OCEAN AIR DR	92130-2696	5.7	9.2	2,500	0.008
198	99625715	ARCHSTONE COMMU NITIES	2160 FENTON PY	92108-4738	11.8	19.0	5,100	0.017
199	32338679	ARCHSTONE SMITH	13202 HARTFIELD AV	92130-0000	1.0	1.6	400	0.001
200	96376193	ARCHSTONE SMITH	13166 KELLAM CT	92130-1267	2.7	4.4	1,200	0.004
201	33895317	ARCHSTONE SMITH	13128 KELLAM CT	92130-1248	0.1	0.1	0	0.000
202	96376191	ARCHSTONE-SMITH	13138 KELLAM CT	92130-1248	4.2	6.8	1,800	0.006
203	18003694	ARC-SAN DIEGO	3083 G ST	92102-0000	0.0	0.1	0	0.000
204	18000088	ARDEN REALTY	12660 HIGH BLUFF DR	92130-2013	3.2	5.1	1,400	0.005
205	17002963	ARDEN REALTY	12630 HIGH BLUFF DR	92130-2013	4.1	6.7	1,800	0.006
206	22094	ARDEN REALTY	6145 GREENWICH DR	92037-5908	1.8	2.9	800	0.003
207	32704451	ARDEN REALTY	12722 HIGH BLUFF DR	92130-2015	1.4	2.3	600	0.002
208	88800551	ARDEN REALTY	12770 HIGH BLUFF DR	92130-2057	0.6	1.0	300	0.001
209	92052925	ARDEN REALTY	12780 HIGH BLUFF DR	92130-2000	1.0	1.6	400	0.001
210	92052936	ARDEN REALTY	12760 HIGH BLUFF DR	92130-2017	2.5	4.1	1,100	0.004
211	94650368	ARDEN REALTY FINANCE	5271 VIEWRIDGE CT	92123-1646	2.2	3.5	900	0.003
212	98457829	ARDEN REALTY FINANCE	5251 VIEWRIDGE CT	92123-1646	1.0	1.5	400	0.001
213	22012	ARDEN REALTY FINANCE	5251 VIEWRIDGE CT	92123-1646	1.0	1.6	400	0.001
214	22032	ARDEN REALTY INC	9446 BALBOA AV	92123-1602	3.5	5.6	1,500	0.005
215	91559927	ARDEN REALTY INC	15002 AVENUE OF SCIENCE	92128-3404	3.7	6.0	1,600	0.005
216	99393474	ARDEN REALTY INC	15357 INNOVATION DR	92128-3413	3.0	4.8	1,300	0.004
217	88434061	ARDEN REALTY INC	11993 EL CAM REAL	92130-2539	2.8	4.5	1,200	0.004
218	91380441	ARDEN REALTY INC	12777 HIGH BLUFF DR	92130-2224	3.2	5.1	1,400	0.005
219	32343442	ARDEN REALTY INC	4504 EXECUTIVE DR	92121-3024	2.7	4.4	1,200	0.004
220	9116211	ARDEN REALTY INC	4522 EXECUTIVE DR	92121-3024	3.4	5.5	1,500	0.005
221	95386160	ARDEN REALTY LP	5375 MIRA SORRENTO PL	92121-3809	3.1	4.9	1,300	0.004
222	29012014	ARDEN REALTY LP	15822 BERNARDO CENTER DR	92127-2362	0.0	0.0	0	0.000
223	18003936	ARDEN REALTY LP	6222 GREENWICH DR	92037-5913	3.2	5.2	1,400	0.005
224	548289	ARDEN REALTY LP	6204 GREENWICH DR	92122-5913	0.4	0.6	200	0.001
225	88800811	ARDEN REALTY LP	6205 GREENWICH DR	92037-5914	1.6	2.6	700	0.002
226	96537289	ARDEN REALTY LTD	9321 SKY PARK CT	92123-4305	3.5	5.6	1,500	0.005
227	56320661	ARE JOHN HOPKINS LLC	3550 JOHN HOPKINS CT	92121-1121	0.1	0.1	0	0.000
228	89896289	ARE-4757 NEXU SCENTRE LLC	4757 NEXU SCENTRE DR	92121-3051	1.1	1.8	500	0.002
229	97369770	ARE-9880 CAMPUS POINT LLC	9880 CAMPUS POINT DR	92121-1514	2.7	4.3	1,200	0.004
230	97366895	ARENA PHARMACEUTICALS	6118 NANCY RIDGE DR	92121-3223	0.6	1.0	300	0.001
231	94657183	ARENA PHARMACEUTICALS	6114 NANCY RIDGE DR	92121-3223	0.4	0.7	200	0.001
232	95355367	ARENA PHARMACEUTICALS	6154 NANCY RIDGE DR	92121-3223	1.3	2.1	600	0.002
233	96357059	ARENA PHARMACEUTICALS INC	6166 NANCY RIDGE DR	92121-3223	0.9	1.4	400	0.001
234	18002340	ARENSON OFFICE FU RNITU RE	8185 CAM SANTA FE	92121-2279	0.7	1.1	300	0.001
235	17002619	ARIA HOA	1401 09TH AV	92101-8938	0.1	0.2	0	0.000
236	43042	ARIES & PISCES INC	822 HORNBLEND ST	92109-3911	0.2	0.3	100	0.000
237	99496963	ARJONS INDU STRIALPARK	8441 ARJONS DR	92126-4308	1.7	2.7	700	0.002
238	90784060	ARJONS INDU STRIALPARK	8333 ARJONS DR	92126-6320	1.1	1.8	500	0.002
239	89333591	ARJONS INDU STRIALPARK	8223 ARJONS DR	92126-4305	2.2	3.6	1,000	0.003
240	31515954	ARMSTRONG GARDEN CENTER	2840 VIA DE LA VALLE	92014-1917	0.8	1.3	300	0.001
241	29798499	ARMSTRONG GARDEN CENTER	1350 WEST MORENA BL	92110-3838	1.5	2.5	700	0.002
242	57074828	A-SAN DIEGO HOLDING LLC	2297 RIO BONITO WY	92108-1684	6.7	10.8	2,900	0.010
243	32704963	ASCENSION PARISH	11290 CLAIREMONT MESA BL	92124-1524	2.6	4.2	1,100	0.004
244	489445	ASHFORD MV SAN DIEGO	1433 CAM DEL RIO SOU TH	92108-3521	2.6	4.3	1,200	0.004
245	93010310	ASHTON PLACE HOA	1935 CHICAGO ST	92110-3533	0.1	0.2	100	0.000
246	21238	ASLAN BERNARDO HILLS LLC	15269 MATURIN DR	92127-2323	4.8	7.7	2,100	0.007
247	21232	ASLAN BERNARDO HILLS LLC	15391 MATURIN DR	92127-2301	6.4	10.4	2,800	0.009
248	99403182	ASPIRE AT SCRIPPS RANCH	10712 SPRING CANYON RD	92131-0000	1.4	2.2	600	0.002
249	95369622	ASPIRE AT SCRIPPS RANCH	11085 CAMTO ARCADA	92131-3667	5.0	8.0	2,200	0.007
250	95369618	ASPIRE AT SCRIPPS RANCH	10814 CAMTO ARCADA	92131-3666	2.7	4.4	1,200	0.004
251	29824446	ASSET GAS INCORPORATED	3170 CARMEL VALLEY RD	92130-2590	0.4	0.6	200	0.001
252	89331471	ASSOC FOR RETARDED CHILDR	3937 SHASTA ST	92109-6037	2.4	3.9	1,100	0.004
253	88800543	ASSOC PROFESSIONALSERV	7806 TOMMY DR	92119-1714	4.1	6.5	1,800	0.006
254	808276	ASSOC PROFESSIONALSERV	7826 TOMMY DR	92119-1714	0.6	1.0	300	0.001
255	89899460	ASSOC RETARDED CITIZENS	3982 SHASTA ST	92109-6036	1.9	3.1	800	0.003
256	97521230	AT&T	10103 MC KELLAR CT	92121-4201	2.2	3.6	1,000	0.003
257	99394414	ATLANTIC PACIFIC MGMT	11075 CARMEL MTN RD	92129-1600	0.3	0.5	100	0.000
258	19136496	ATLAS HOTELS INC	1111 FASHION VALLEY RD	92108-1102	2.6	4.1	1,100	0.004
259	59643076	ATRIA HOA	120 ISLAND AV	92101-7019	0.7	1.1	300	0.001
260	18001194	AUBURN PK FAMILY HOU SING	5173 UNIVERSITY AV	92105-2135	0.0	0.0	0	0.000
261	59240723	AURORA AT RIVIERA DEL SOL	4521 RIVIERA SHORES	92154-4849	1.4	2.2	600	0.002
262	18003925	AURORA SAN DIEGO LLC	11878 AVENUE OF INDU STRY	92128-3423	1.3	2.0	500	0.002
263	29824442	AUTOMOBILE CLUB OF SO CA	2440 HOTEL CIRCLE NORTH	92108-2823	1.5	2.4	700	0.002
264	96576166	AUTUMN CREST HOA	5155 CAMTO CACHORRO	92105-5355	2.8	4.6	1,200	0.004
265	17002979	AUTUMN CREST HOA	2690 CAMTO ZOPILOTE	92105-5350	1.0	1.7	400	0.001
266	32894266	AUTUMN CREST HOA	2612 CAMTO ZOPILOTE	92105-5350	1.2	1.9	500	0.002
267	99413231	AVAD INVESTMENTS INC	4333 HOME AV	92105-4701	0.1	0.2	100	0.000
268	99576992	AVALON BAY COMMU NITIES	7949 HU MMINGBIRD LN	92123-2721	2.2	3.5	900	0.003
269	60241150	AVALON BAY COMMU NITIES	7956 HU MMINGBIRD LN	92123-2722	2.3	3.7	1,000	0.003
270	99489049	AVALON BAY COMMU NITIES	8045 NIGHTINGALE WY	92123-2730	0.0	0.0	0	0.000
271	89333842	AVALON BAY COMMU NITIES	7948 NIGHTINGALE WY	92123-2729	2.9	4.7	1,300	0.004
272	17002535	AVALON CAPITAL GROU P	2681 IDLE HOU RLN	92037-1123	3.9	6.3	1,700	0.006
273	32005401	AVARON COMMUNITY ASSOC	8002 BING CROSBY BL	92127-0000	5.8	9.3	2,500	0.008

Appendix G: Potential Irrigation Recycled Water Customers

ID No.	Meter No.	Customer Name	Meter/Site Address	Zip Code	Potential Water Demand Offset			
					GPM	AFY	HCF	MGD
274	58960291	AVION APARTMENTS INC	8811 SPECTRUM CENTER BL	92123-1460	7.4	11.9	3,200	0.011
275	59600680	AVION APARTMENTS INC	8847 SPECTRUM CENTER BL	92123-1464	5.9	9.5	2,600	0.008
276	96386269	AZTEC TERRACE APTS	6663 MONTEZUMA RD	92115-2806	0.4	0.6	200	0.001
277	17001465	B P INVESTMENTS	3299 MARKET ST	92102-3318	0.9	1.4	400	0.001
278	59369891	BADEWITZ	13941 RANCHO CAPISTRANO BE	92130-5206	0.3	0.6	200	0.000
279	32503903	BAE	3860 CONVOY ST	92111-3748	1.4	2.3	600	0.002
280	31509520	BAE SYSTEMS	16250 TECHNOLOGY DR	92127-1800	6.8	11.0	3,000	0.010
281	94556659	BAE SYSTEMS INC	11079 VIA FRONTERA	92127-1706	1.7	2.8	700	0.002
282	98422767	BAHADOR	6075 MISSION GORGE RD	92120-4007	0.2	0.3	100	0.000
283	96357184	BAHIA HOTEL	922 WEST MISSION BAY DR	92109-7803	2.9	4.7	1,300	0.004
284	99396514	BAKER	6408 EL CAJON BL	92115-2645	0.6	1.0	300	0.001
285	99393542	BALBOA & GENESEE	5360 BALBOA AV	92117-6910	1.3	2.1	600	0.002
286	99496689	BALBOA ARMS PARTNERS	5102 BALBOA ARMS DR	92117-4906	0.7	1.1	300	0.001
287	99393535	BALBOA CORP CENTER I	8967 BALBOA AV	92123-1507	2.0	3.2	900	0.003
288	31528585	BALBOA HEALTHCARE INC	328 WALNUT AV	92103-4905	0.2	0.4	100	0.000
289	56320605	BALBOA PARK ADMIN	2176 PAN AMERICAN EAST RD	92101-0000	0.1	0.2	0	0.000
290	33422490	BALBOA PARK VILLAS HOA	4130 HAMILTON ST	92104-1730	0.3	0.4	100	0.000
291	98424115	BALBOA PROPERTIES	4218 BALBOA AV	92117-5508	0.3	0.5	100	0.000
292	31514370	BALBOA PROPERTIES	4240 BALBOA AV	92117-5510	0.1	0.2	0	0.000
293	95369828	BALBOA RIDGE HOA	5398 BALBOA ARMS DR	92117-5002	1.7	2.7	700	0.002
294	32362240	BALTIMORE DRIVE LLC	3425 MURPHY CANYON RD	92123-2655	0.7	1.2	300	0.001
295	21397	BANK OF AMERICA	6012 CORNERSTONE CT	92121-3712	0.8	1.3	300	0.001
296	95466774	BANK OF AMERICA CA42NE000	4335 MARLBOROUGH AV	92105-1123	0.1	0.1	0	0.000
297	89333698	BANK OF AMERICA CA68E000	6803 EL CAJON BL	92115-1725	0.3	0.5	100	0.000
298	18008963	BANK OF AMERICA CABARL	2225 NATIONAL AV	92113-3614	0.2	0.3	100	0.000
299	31514394	BANK OF AMERICA CAPOIL000	2918 CARLETON ST	92106-2714	0.1	0.1	0	0.000
300	60244183	BANKER'S HILL PLACE HOA	116 BROOKES AV	92103-4834	0.2	0.3	100	0.000
301	59641512	BARCELONA (GARDEN)	8567 CELTIC CT	92129-4209	0.1	0.2	100	0.000
302	32704429	BARCELONA (GARDEN)	8537 ADOBE BLUFFS DR	92129-4208	4.7	7.7	2,100	0.007
303	29389107	BARRINGTON CORP	5147 MURPHY CANYON RD	92123-4330	2.4	3.8	1,000	0.003
304	61364282	BARTELL	1710 WEST MISSION BAY DR	92109-7810	3.4	5.5	1,500	0.005
305	20153	BARTELLHOTELS	610 DIAMOND ST	92109-2444	0.8	1.3	400	0.001
306	31428728	BARTELLHOTELS	2271 SHELTERISLAND DR	92106-3107	2.3	3.8	1,000	0.003
307	18003771	BARTELLHOTELS	1801 SHELTERISLAND DR	92106-0000	0.5	0.9	200	0.001
308	18007344	BARTELLHOTELS	2048 SHELTERISLAND DR	92106-3105	0.0	0.0	0	0.000
309	97381193	BARTELLHOTELS	2305 SHELTERISLAND DR	92106-3109	2.1	3.3	900	0.003
310	52138600	BATES	1530 GLENWOOD DR	92103-4764	0.2	0.2	100	0.000
311	30019544	BAY HO SHOPPING CTR	4003 AVATI DR	92117-4403	0.2	0.3	100	0.000
312	31514413	BAY RIDGE HOA	1545 CACTUSRIDGE ST	92105-5929	1.2	2.0	500	0.002
313	93522160	BAY RIDGE HOA	3663 CACTUSVIEW DR	92105-5914	0.8	1.2	300	0.001
314	97381237	BAY RIDGE HOA	1466 BRIDGEVIEW DR	92105-5918	0.2	0.3	100	0.000
315	32995005	BAY RIDGE HOA	1494 CACTUSRIDGE ST	92105-5917	1.5	2.4	600	0.002
316	30064252	BAY RIDGE HOA	1475 CACTUSRIDGE ST	92105-5912	1.5	2.4	600	0.002
317	90783902	BAY RIDGE HOA	3658 ASH ST	92105-0000	1.4	2.3	600	0.002
318	31528871	BAY RIDGE HOA	1473 BRIDGEVIEW DR	92105-5919	1.1	1.7	500	0.002
319	29798515	BAY RIDGE HOA	1568 BRIDGEVIEW DR	92105-5920	1.6	2.6	700	0.002
320	57788003	BAY RIDGE HOA	3634 WHITE SAGE LN	92105-5926	0.4	0.7	200	0.001
321	30043389	BAY SU MMIT COMMUNITY HOA	4617 BAY SU MMIT PL	92117-6747	1.3	2.1	600	0.002
322	89331872	BAY TERRACE PINES HOA	6748 OMEGA DR	92139-3847	0.2	0.4	100	0.000
323	30043466	BAY TERRACE PINES HOA	6566 PINECONE LN	92139-3834	0.3	0.5	100	0.000
324	57074800	BAY TERRACE PINES HOA	6850 PARKSIDE AV	92139-3830	0.5	0.8	200	0.001
325	89333728	BAY TERRACE PINES HOA	2750 ALTA VIEW DR	92139-3204	0.4	0.6	200	0.001
326	89896219	BAY TERRACE PINES HOA	2708 ALTA VIEW DR	92139-3204	0.4	0.6	200	0.001
327	88800289	BAY TERRACE PINES HOA	6668 PINECONE LN	92139-3835	0.2	0.2	100	0.000
328	786722	BAY TERRACE PINES HOA	6902 CAMPHOR LN	92139-3807	0.3	0.5	100	0.000
329	94649566	BAY TERRACE PINES HOA	6621 STONEPINE LN	92139-3868	0.3	0.5	100	0.000
330	90784129	BAY TERRACE PINES HOA	6952 PARKSIDE AV	92139-3832	0.3	0.5	100	0.000
331	88800674	BAY TERRACE PINES HOA	6611 STONEPINE LN	92139-3868	1.7	2.7	700	0.002
332	97521208	BAY TERRACE PINES HOA	6684 OMEGA DR	92139-3866	0.3	0.4	100	0.000
333	97524743	BAY VIEW DEVELOPMENT CO	3836 CHIPPEWA CT	92117-4699	0.2	0.3	100	0.000
334	60450968	BAY VIEW DEVELOPMENT CO	3828 CHIPPEWA CT	92117-4699	0.2	0.3	100	0.000
335	60451999	BAY VIEW DEVELOPMENT CO	3771 BOONE ST	92117-4625	0.0	0.1	0	0.000
336	89896021	BAYSCENE HOA	3940 GRESHAM ST	92109-5806	1.8	2.8	800	0.003
337	97355685	BAYSHORE VILLA CONDOS	3328 BAYSIDE WK	92109-7627	0.0	0.1	0	0.000
338	32004725	BAYVIEW BAPTIST CHU RCH	6134 BENSON AV	92114-4204	0.7	1.2	300	0.001
339	18006021	BAYVIEW MOBILE HOME PARK	1940 BAYVIEW HEIGHTS DR	92105-0000	0.1	0.1	0	0.000
340	33895473	BAYWOOD DEVELOPMENT GROUP	16108 ROCK VIEW CT	92127-0000	3.3	5.3	1,400	0.005
341	99413328	BC SORRENTO LLC	11388 SORRENTO VALLEY RD	92121-1304	1.3	2.1	600	0.002
342	18000178	BEAN	6730 FLANDERS DR	92121-2902	0.0	0.0	0	0.000
343	89333562	BEECROFT	12778 RANCHO PENASQUITOS BL	92129-2946	1.0	1.6	400	0.001
344	32705050	BEHIND THE SCENES INC	9888 WAPLES ST	92121-2921	0.8	1.3	300	0.001
345	99403253	BELAIRE MISSN PACIFIC HOA	8154 MISSION VISTA DR	92120-1540	1.6	2.6	700	0.002
346	99393564	BELAIRE MISSN PACIFIC HOA	7949 MISSION MANZANA PL	92120-1542	2.9	4.7	1,300	0.004
347	99403260	BELAIRE MISSN PACIFIC HOA	8063 MISSION VISTA DR	92120-1539	1.9	3.0	800	0.003
348	96386972	BELAIRE MISSN PACIFIC HOA	8123 MISSION VISTA DR	92120-1541	4.7	7.6	2,100	0.007
349	99403259	BELAIRE MISSN PACIFIC HOA	7822 MISSION MONTANA PL	92120-1543	1.5	2.4	700	0.002
350	99403231	BELAIRE MISSN PACIFIC HOA	7776 MISSION GORGE RD	92124-1816	1.1	1.7	500	0.002
351	10663	BELICE	4640 JEWELL ST	92109-3133	0.1	0.2	0	0.000
352	21106	BELLA PACIFIC APARTMENTS	4857 BELLA PACIFIC RW	92109-2365	1.3	2.2	600	0.002
353	88800653	BELLA PACIFIC APARTMENTS	4881 PACIFICA DR	92109-2310	2.2	3.5	900	0.003
354	21051	BELLA PACIFIC APARTMENTS	4853 BELLA PACIFIC RW	92109-2365	4.1	6.6	1,800	0.006
355	99413386	BELLE FLEUR COMM ASSOC	11387 SPRING MEADOW LN	92128-6332	1.0	1.7	400	0.001
356	18006000	BELMONT CORP	13103 EVENING CREEK S DR	92128-4109	5.1	8.3	2,200	0.007
357	97370128	BELSERA COMMUNITY ASSOC	11342 PORTOBELO DR	92124-4003	3.6	5.8	1,600	0.005
358	89895965	BELSERA COMMUNITY ASSOC	11060 PORTOBELO DR	92124-4001	4.4	7.0	1,900	0.006
359	18003899	BELSERA COMMUNITY ASSOC	11318 CAM PLAYA CANCU N	92124-1567	3.0	4.9	1,300	0.004
360	60241390	BELSERA COMMUNITY ASSOC	11368 CAM PLAYA CANCU N	92124-1567	2.7	4.4	1,200	0.004
361	8985939	BELSERA COMMUNITY ASSOC	11398 CAM PLAYA CANCU N	92124-1567	2.6	4.3	1,200	0.004
362	89896304	BELSERA COMMUNITY ASSOC	11244 PORTOBELO DR	92124-4014	2.7	4.3	1,200	0.004
363	18003990	BELSERA HOA	11198 PORTOBELO DR	92124-4017	4.0	6.5	1,700	0.006
364	94569388	BEN TIPP TSTMNTRY-GATEWAY	11495 CARMEL MTN RD	92128-4618	3.0	4.9	1,300	0.004

Appendix G: Potential Irrigation Recycled Water Customers

ID No.	Meter No.	Customer Name	Meter/Site Address	Zip Code	Potential Water Demand Offset			
					GPM	AFY	HCF	MGD
365	89331858	BENEDICT	5128 CASS ST	92109-1811	0.5	0.8	200	0.001
366	99393578	BERNARD	3970 WEST POINT LOMA BL	92110-5601	3.0	4.8	1,300	0.004
367	88124433	BERNARD HTS HEALTHCARE	11895 AVENUE OF INDU STRY	92128-3423	3.5	5.7	1,500	0.005
368	89896153	BERNARDO GREENS HOA	12272 CTE SABIO	92128-4572	0.0	0.0	0	0.000
369	9116202	BERNARDO GREENS HOA	12274 CTE SABIO	92128-4572	8.0	12.8	3,500	0.011
370	90784428	BERNARDO GREENS WEST	12013 BAJADA RD	92128-2024	2.1	3.4	900	0.003
371	30751329	BERNARDO HEIGHTS	12225 PASEO LU CIDO	92128-0000	1.2	1.9	500	0.002
372	88800387	BERNARDO HEIGHTS #12	12488 PASEO LU CIDO	92128-3542	0.8	1.2	300	0.001
373	20359	BERNARDO HEIGHTS #14 HOA	12578 ALCACER DEL SOL	92128-4427	2.5	4.0	1,100	0.004
374	98440912	BERNARDO HEIGHTS #14 HOA	15547 CALLE ASTU RTAS	92128-4423	0.5	0.8	200	0.001
375	88800710	BERNARDO HEIGHTS #14 HOA	12565 ALCACER DEL SOL	92128-4427	5.6	9.0	2,400	0.008
376	20340	BERNARDO HEIGHTS #24 HOA	15659 CALDAS DE REYES	92128-4417	1.4	2.3	600	0.002
377	20355	BERNARDO HEIGHTS #24 HOA	15669 CALDAS DE REYES	92128-4415	2.3	3.8	1,000	0.003
378	20680	BERNARDO HEIGHTS #24 HOA	15771 VIA CALANOVA	92128-4425	1.2	2.0	500	0.002
379	22105	BERNARDO HEIGHTS #24 HOA	15706 VIA CALANOVA	92128-4426	1.4	2.2	600	0.002
380	21920	BERNARDO HEIGHTS #24 HOA	15698 VIA CALANOVA	92128-4464	1.1	1.8	500	0.002
381	20654	BERNARDO HEIGHTS #24 HOA	15679 VIA CALANOVA	92128-4455	1.3	2.1	600	0.002
382	29010938	BERNARDO HEIGHTS #24 HOA	15611 VIA MARCHENA	92128-4421	1.8	2.9	800	0.003
383	98457736	BERNARDO HEIGHTS COU NTRY	16115 ALWYNE SQ	92138-0000	0.5	0.8	200	0.001
384	90784330	BERNARDO HEIGHTS COU NTRY	12350 PASEO LU CIDO	92128-3264	0.1	0.1	0	0.000
385	91380400	BERNARDO HEIGHTS COU NTRY	12176 PASEO LU CIDO	92128-0000	0.7	1.1	300	0.001
386	30021783	BERNARDO HEIGHTS II HOA	15823 AVNDA LAMEGO	92128-3153	2.3	3.7	1,000	0.003
387	88800577	BERNARDO HEIGHTS U NIT 14	12654 CALLE CHARMONA	92128-4465	0.9	1.4	400	0.001
388	33537328	BERNARDO HTS COUNTRY CLU B	12090 PASEO LU CIDO	92128-0000	0.1	0.1	0	0.000
389	92151828	BERNARDO HTS COUNTRY CLU B	12178 CAMTO CORRIENTE	92128-4568	0.1	0.1	0	0.000
390	26245563	BERNARDO HTS COUNTRY CLU B	15715 AVNDA VENU STO	92128-0000	29.4	47.4	12,800	0.042
391	1629118	BERNARDO HTS COUNTRY CLU B	12214 CALLE SAU CILLO	92128-0000	37.8	60.9	16,500	0.054
392	25027440	BERNARDO HTS COUNTRY CLU B	12394 PASEO LU CIDO	92128-3264	19.9	32.1	8,700	0.029
393	93130452	BERNARDO HTS COUNTRY CLU B	15966 BERNARDO HEIGHTS PY	92128-0000	38.8	62.6	16,900	0.056
394	61232365	BERNARDO HTS COUNTRY CLU B	15965 BERNARDO HEIGHTS PY	92128-0000	75.4	121.6	32,800	0.109
395	32894211	BERNARDO HTS GOLF	16060 BERNARDO HEIGHTS PY	92128-3221	1.9	3.1	800	0.003
396	95386237	BERNARDO NORTH PROP INC	16978 VIA TAZON	92127-1607	2.3	3.8	1,000	0.003
397	32343463	BERNARDO PINES HOA	11858 CAMTO RONALDO	92128-2062	5.3	8.5	2,300	0.008
398	99576973	BERNARDO PINES HOA	11821 CAMTO RONALDO	92128-2062	5.2	8.4	2,300	0.007
399	29799176	BERNARDO PINES HOA	17963 CAMTO PINERO	92128-2090	3.2	5.1	1,400	0.005
400	30032747	BERNARDO PINES HOA	17987 CAMTO PINERO	92128-2090	4.0	6.5	1,800	0.006
401	29010945	BERNARDO PINES HOA	17974 CAMTO PINERO	92128-2066	0.6	1.0	300	0.001
402	30064203	BERNARDO REGENCY LLC	11503 WEST BERNARDO CT	92127-1601	1.8	2.9	800	0.003
403	98439554	BERNARDO RIDGE HOA	18905 CAMTO CANTILENA	92128-1086	0.7	1.1	300	0.001
404	18003766	BERNARDO SU MMIT LLC	16620 WEST BERNARDO DR	92127-0000	0.0	0.0	0	0.000
405	34026518	BERNARDO TECHNOLOGY LLC	16470 WEST BERNARDO DR	92127-1804	4.2	6.8	1,800	0.006
406	32995171	BERNARDO TOWN CNTR	16822 BERNARDO CENTER DR	92128-2540	12.4	20.0	5,400	0.018
407	31528143	BERNARDO VILLAGE HOA	11336 CAMTO CORRIENTE	92128-4566	0.7	1.2	300	0.001
408	31515850	BERNARDO VILLAGE HOA	11353 CAMTO CORRIENTE	92128-4567	1.1	1.8	500	0.002
409	93500171	BERNARDO VILLAGE HOA	11498 CAMTO CORRIENTE	92128-4565	1.7	2.8	800	0.003
410	31515853	BERNARDO VILLAGE HOA	11599 CAMTO CORRIENTE	92128-4564	1.7	2.7	700	0.002
411	95369629	BERNARDO VILLAGE HOA	11702 CAMTO CORRIENTE	92128-4548	2.1	3.3	900	0.003
412	96537084	BERNARDO VILLAS MGMT #2	12001 CAMTO CAMPANA	92128-2013	2.6	4.2	1,100	0.004
413	18000120	BERNARDO VILLAS MGMT #2	12096 CAMTO CAMPANA	92128-2014	4.5	7.2	2,000	0.006
414	17005358	BEST	6481 EAST LAKE DR	92119-2809	0.0	0.0	0	0.000
415	97375892	BEST AMERICAN HOSPITALITY	3180 MAIN ST	92113-3732	0.1	0.1	0	0.000
416	88800866	BEYLER	8989 RIO SAN DIEGO DR	92108-1646	3.2	5.1	1,400	0.005
417	99489192	BEYLER	8887 RIO SAN DIEGO DR	92108-1623	1.2	2.0	500	0.002
418	30019550	BIG BEAR MARKETS	7393 JACKSON DR	92119-2316	0.6	1.0	300	0.001
419	60245848	BIG BEAR MARKETS	7393 JACKSON DR	92119-2316	0.1	0.1	0	0.000
420	99489022	BIG BEAR MARKETS	4324 54TH ST	92115-5335	0.4	0.6	200	0.001
421	99609292	BIG O TIRES	12093 SCRIPPS SU MMITDR	92131-4604	0.0	0.1	0	0.000
422	56911583	BILLINGS	1960 CABLE ST	92107-2842	0.0	0.0	0	0.000
423	33566744	BILTMORE OCEAN VIEW HILLS	6120 BUSINESS CENTER CT	92154-5604	2.6	4.2	1,100	0.004
424	99361116	BIRD ROCK VILLAGE ASSOC	5604 LA JOLLA BL	92037-7554	0.1	0.2	0	0.000
425	97367178	BISMARCK REAL ESTATE	3895 CLAIREMONT DR	92117-5833	0.5	0.8	200	0.001
426	59240772	BLACKMTN DEVELOPERS LLC	14799 CARMEL VALLEY RD	92126-0000	1.8	2.9	800	0.003
427	61364320	BLACKHORSE HOA	9669 CLAIBORNE SQ	92037-1173	0.5	0.8	200	0.001
428	33479392	BLACKHORSE HOA	9751 KEENELAND RW	92037-1163	0.4	0.7	200	0.001
429	88800812	BLACKHORSE HOA	3111 ALMAHURST RW	92037-0000	1.4	2.2	600	0.002
430	60452035	BLITZ	14075 CAMTO PACIFICA TL	92130-5202	0.6	1.0	300	0.001
431	21506	BLUFFS OF FOX RU NHOA	3213 OLD BRIDGEPORT WY	92111-7731	3.5	5.7	1,500	0.005
432	56503057	BLUFFS OF FOX RU NHOA	3099 OLD BRIDGEPORT WY	92111-7727	3.5	5.7	1,500	0.005
433	808330	BLUFFS OF FOX RU NHOA	3241 EAST FOX RU NWY	92111-7747	2.1	3.4	900	0.003
434	90784533	BMR JOHN HOPKINS CT LLC	3545 JOHN HOPKINS CT	92037-4542	0.0	0.0	0	0.000
435	61886	BMW OF SAN DIEGO	3897 KEARNY MESA RD	92111-3727	0.2	0.3	100	0.000
436	60450567	BMW OF SAN DIEGO	5050 KEARNY MESA RD	92111-2101	0.9	1.4	400	0.001
437	99501273	BMW OF SAN DIEGO	4910 MERCURY ST	92111-1700	0.0	0.0	0	0.000
438	29181766	BOARDWALK AT SPECTRUM HOA	8966 SPECTRUM CENTER BL	92123-1408	5.2	8.4	2,300	0.008
439	18004824	BOARDWALK DEVELOPMENT	4592 CLAIREMONT DR	92117-5539	0.0	0.0	0	0.000
440	18004824	BOARDWALK DEVELOPMENT	4592 CLAIREMONT DR	92117-5539	0.3	0.5	100	0.000
441	33436730	BOARDWALK DEVELOPMENT INC	16588 BERNARDO CENTER DR	92128-2560	0.7	1.1	300	0.001
442	33567640	BOB BAKER'S BETTER WAY	731 CAM DE LA REINA	92108-3215	0.0	0.0	0	0.000
443	59596049	BOB BAKER'S BETTER WAY	3045 CAM DEL RIO NORTH	92108-5754	0.0	0.0	0	0.000
444	97380677	BOBILEFF	6730 TOP GU NST	92121-4114	0.4	0.7	200	0.001
445	32201705	BOI RNCHO BERN BLUFFS TRS	16874 WEST BERNARDO DR	92127-1604	1.9	3.1	800	0.003
446	90784534	BOLLENBACHER AND KELTON	5117 WARING RD	92120-2705	0.3	0.5	100	0.000
447	32338676	BOLLENBACHER AND KELTON	6560 CARTHAGE ST	92120-0000	0.2	0.4	100	0.000
448	59643102	BONAIR PLACE HOA	713 BONAIR PL	92037-6111	0.4	0.7	200	0.001
449	94581371	BOOTH	4897 GREENCRAIG LN	92123-1664	0.1	0.1	0	0.000
450	94686739	BOOTH	4983 GREENCRAIG WY	92123-1675	1.4	2.2	600	0.002
451	9132320	BORING	4328 PLUMOSA WY	92103-1240	0.0	0.0	0	0.000
452	97521192	BRAND	4340 DERRICK DR	92117-1748	0.2	0.3	100	0.000
453	29798526	BRE PROPERTIES	11576 WINDCREST LN	92128-6420	3.3	5.3	1,400	0.005
454	688079	BRE PROPERTIES	11832 PASEO LU CIDO	92128-3287	5.3	8.5	2,300	0.008
455	89334026	BRE PROPERTIES	11826 PASEO LU CIDO	92128-6215	6.3	10.1	2,700	0.009

Appendix G: Potential Irrigation Recycled Water Customers

ID No.	Meter No.	Customer Name	Meter/Site Address	Zip Code	Potential Water Demand Offset			
					GPM	AFY	HCF	MGD
456	89333542	BRE PROPERTIES	11783 STONEY PEAK DR	92128-6428	2.0	3.2	900	0.003
457	22106	BRE PROPERTIES	11512 WINDCREST LN	92128-4232	2.9	4.7	1,300	0.004
458	98398283	BRE PROPERTIES	3394 DALEY CENTER DR	92123-4600	6.6	10.7	2,900	0.010
459	30064151	BRE PROPERTIES INC	8274 FLANDERS DR	92126-3420	4.5	7.3	2,000	0.006
460	89896277	BRE PROPERTIES INC	5136 VIA VALARTA	92124-1561	1.3	2.1	600	0.002
461	89895947	BRE PROPERTIES INC	6636 ANTIGUA BL	92124-4012	0.9	1.4	400	0.001
462	89896294	BRE PROPERTIES INC	5120 VIA VALARTA	92124-1561	3.1	5.0	1,400	0.004
463	88800534	BRE PROPERTIES INC	11003 CAM PLAYA CARMEL	92124-4138	4.6	7.4	2,000	0.007
464	89896233	BRE PROPERTIES INC	6684 ANTIGUA BL	92124-4012	1.4	2.3	600	0.002
465	8880532	BRE PROPERTIES INC	11078 CAM PLAYA CARMEL	92124-4142	2.1	3.4	900	0.003
466	89895900	BRE PROPERTIES INC	6452 ANTIGUA BL	92124-4030	2.0	3.2	900	0.003
467	61964839	BRE PROPERTIES INC	6666 ANTIGUA BL	92124-4012	0.4	0.7	200	0.001
468	99489141	BRE PROPERTIES INC	10183 CAM RU IZ	92126-6401	4.1	6.7	1,800	0.006
469	9116268	BRE PROPERTIES INC	10363 CAM RU IZ	92126-3277	2.7	4.4	1,200	0.004
470	89895913	BRE PROPERTIES INC	6664 ANTIGUA BL	92124-4012	3.3	5.3	1,400	0.005
471	99413226	BREAKERS AT CARMEL CREST	10785 SPUR POINT CT	92130-4839	0.2	0.4	100	0.000
472	99413382	BREAKERS AT CARMEL CREST	5427 FOXHOU ND WY	92130-4837	0.3	0.6	200	0.001
473	99577181	BREAKERS AT CARMEL CREST	10746 SPUR POINT CT	92130-4839	0.0	0.1	0	0.000
474	97530769	BRIDGEPORT HOA	2820 WEST CANYON AV	92123-4648	4.0	6.5	1,800	0.006
475	61964864	BRIDGES @ ESCALA	2975 ESCALA CR	92108-6723	4.4	7.0	1,900	0.006
476	99576997	BRIGHTSIDE ESTATES ASSN	1934 SPRINGER RD	92105-5253	1.4	2.2	600	0.002
477	21641	BRISAS DEL MAR HOA	3001 CAMTO SAGU NTO	92014-3933	4.2	6.7	1,800	0.006
478	484697	BRISAS DEL MAR HOA	14797 CAMTO PUNTA ARENAS	92014-3942	0.1	0.1	0	0.000
479	32004701	BRISAS DEL MAR HOA	14772 CAMTO MAR DE PLATA	92130-0000	1.9	3.1	800	0.003
480	30064121	BRISAS DEL MAR HOA	14829 CAMTO MAR DE PLATA	92130-0000	4.9	7.9	2,100	0.007
481	30032680	BRIVON PROPERTIES LLC	8970 CREST MAR PT	92121-3222	0.6	1.0	300	0.001
482	33471825	BROADCOM CORPORATION	16340 WEST BERNARDO DR	92127-1802	0.8	1.2	300	0.001
483	33471832	BROADCOM CORPORATION	11020 VIA FRONTERA DR	92127-1727	2.1	3.4	900	0.003
484	96386367	BROADWAY DAYCARE LLC	475 BROADWAY	92101-3503	0.4	0.6	200	0.001
485	61964892	BROOKTREE CORP	9808 SCRANTON RD	92121-3704	3.4	5.4	1,500	0.005
486	32894270	BROOKVIEW SQUARE HOA	10902 SABRE HILL DR	92128-4122	3.6	5.8	1,600	0.005
487	90784388	BROOKVIEW SQUARE HOA	10901 SABRE HILL DR	92128-4123	2.5	4.0	1,100	0.004
488	17005881	BROOKVIEW SQUARE HOA	10900 SABRE HILL DR	92128-4122	3.0	4.8	1,300	0.004
489	62084176	BRU CE	3594 CANON ST	92106-2054	0.2	0.4	100	0.000
490	33537570	BU IE	4629 RANCHO SIERRA BEND	92130-5236	0.3	0.6	100	0.000
491	99412975	BU IE DEL MAR OFFICE LLC	11260 EL CAMINO REAL	92130-2676	1.3	2.1	600	0.002
492	19743195	BUNGALOWS @ ESCALA HOA	9221 PIATTO LN	92108-4767	4.8	7.7	2,100	0.007
493	8750563	BURJET INCORP	3248 GREYLING DR	92123-2230	1.5	2.4	600	0.002
494	18011530	BUSALACCHI	3280 REYNARD WY	92103-5462	0.0	0.0	0	0.000
495	18002275	C & M CHEVROLET	8089 DAGGET ST	92111-2327	0.0	0.0	0	0.000
496	29824408	C & M CHEVROLET	7948 BALBOA AV	92111-2415	0.5	0.8	200	0.001
497	89900894	C M & I INC	2874 MAIN ST	92113-3729	0.0	0.0	0	0.000
498	95467306	C V PROPERTIES	3055 DEL SOL BL	92154-3474	2.9	4.7	1,300	0.004
499	97380749	C/V NEIGHBORHOOD 10 N HOA	11093 CARMEL COUNTRY RD	92130-0000	0.4	0.7	200	0.001
500	98441057	CA MISSIONS LLC	2246 GILL VILLAGE WY	92108-5529	4.8	7.8	2,100	0.007
501	98440902	CA MISSIONS LLC	8214 STATION VILLAGE LN	92108-5531	3.9	6.4	1,700	0.006
502	18003974	CA MISSIONS LLC	2152 GILL VILLAGE WY	92108-6504	0.5	0.7	200	0.001
503	98441073	CA PARK & REC 935-617618	TORREY PINES	92037-0000	1.2	1.9	500	0.002
504	98441075	CA PARK & REC 935-617618	TORREY PINES	92037-0000	0.2	0.3	100	0.000
505	18003802	CA PARK & REC 935-617618	2115 MONU MENT RD	92154-4128	17.5	28.2	7,600	0.025
506	99577381	CA TERR NEIBORHOOD ASSOC	1389 SURFPOINT WY	92173-4402	0.3	0.5	100	0.000
507	89896345	CABO SANTA FE HOA	14705 CAMTO VIS ESTRELLADO	92130-0000	1.8	2.9	800	0.003
508	18000068	CABO SANTA FE HOA	14737 CAMTO VIS ESTRELLADO	92130-0000	1.8	2.9	800	0.003
509	89896333	CABO SANTA FE HOA	3313 CAMTO CABO VIEJO	92130-0000	3.0	4.9	1,300	0.004
510	94422041	CABOZ	3104 DICKENS ST	92106-2624	0.1	0.2	100	0.000
511	17001688	CABOZ	1266 LOCUST ST	92106-2659	0.1	0.1	0	0.000
512	33893102	CABRILLO KNOLLS	3414 ORANGE AV	92104-2210	0.4	0.7	200	0.001
513	58199459	CAL JOHNSON	4072 HOME AV	92105-5612	0.6	1.0	300	0.001
514	92052895	CAL MIRA MESA LTD PH III	10675 TREENA ST	92131-2478	4.1	6.6	1,800	0.006
515	3150471	CAL MIRA MESA LTD PH III	10675 TREENA ST	92131-2478	2.3	3.8	1,000	0.003
516	94686706	CAL WEST ENT	6963 ALCONA ST	92139-1214	8.7	14.0	3,800	0.012
517	17002620	CAL WESTERN SCHOOL OF LAW	225 CEDAR ST	92101-3046	0.2	0.3	100	0.000
518	57771998	CALAFEX INC	8040 SILVERTON AV	92126-6382	0.1	0.1	0	0.000
519	485159	CALCO BEAN SPROUT INC	7837 SILVERTON AV	92126-4374	0.5	0.8	200	0.001
520	31528767	CALIFORNIA BANK & TRU ST	3716 06TH AV	92103-4317	0.5	0.9	200	0.001
521	99412794	CALIFORNIA BANK & TRU ST	11752 EL CAM REAL	92130-2050	0.7	1.1	300	0.001
522	29451957	CALIFORNIA COAST CU	8623 SPECTRUM CENTER BL	92123-1489	0.6	0.9	200	0.001
523	59600700	CALIFORNIA COAST CU	9201 SPECTRUM CENTER BL	92123-1407	3.8	6.1	1,600	0.005
524	94616231	CALIFORNIA NEON PRODU CTS	4570 MISSION GORGE PL	92120-4106	0.3	0.5	100	0.000
525	58176116	CALIFORNIA TERRACES HOA	1248 BREAKERS WY	92154-0000	1.2	2.0	500	0.002
526	97516161	CALIFORNIA TERRACES HOA	5056 STAR FISH WY	92154-8420	1.1	1.7	500	0.002
527	99412740	CALIFORNIA TERRACES HOA	731 LYNDHURST TR	92173-0000	2.0	3.2	900	0.003
528	32666769	CALIFORNIA TERRACES HOA	801 BELLE CREST WY	92154-6459	0.8	1.2	300	0.001
529	99625700	CALIFORNIA TERRACES HOA	539 BLACK CORAL DR	92173-4402	0.0	0.0	0	0.000
530	59600655	CALIFORNIA TERRACES HOA	256 DENNERY RD	92154-0000	5.2	8.3	2,200	0.007
531	99625720	CALIFORNIA TERRACES HOA	551 BLACK CORAL WY	92154-8553	4.4	7.1	1,900	0.006
532	33566856	CALIFORNIA TERRACES HOA	4702 REGATTA LN	92154-8505	0.6	1.0	300	0.001
533	61268297	CALIFORNIA TERRACES HOA	1228 HIDDEN TRAILS RD	92154-5814	2.1	3.4	900	0.003
534	97516093	CALIFORNIA TERRACES HOA	4797 OCEAN VIEW HILLS PY	92173-0000	2.8	4.5	1,200	0.004
535	99501167	CALIFORNIA TERRACES HOA	5096 SEA DRIFT WY	92154-8443	0.3	0.5	100	0.000
536	59600687	CALIFORNIA TERRACES HOA	1244 SEA FIRE PT	92154-8484	0.4	0.6	200	0.001
537	98508939	CALIFORNIA TERRACES HOA	1122 SEA BIRD WY	92154-6401	0.2	0.3	100	0.000
538	99501166	CALIFORNIA TERRACES HOA	5030 SURFSIDE DR	92154-8448	0.2	0.2	100	0.000
539	99577641	CALIFORNIA TERRACES HOA	458 RED CORAL LN	92154-0000	2.0	3.2	900	0.003
540	58176240	CALIFORNIA TERRACES HOA	1236 SEA BIRD WY	92154-6403	1.2	2.0	500	0.002
541	99625819	CALIFORNIA TERRACES HOA	4870 SEA WATER LN	92154-6415	4.0	6.5	1,800	0.006
542	32201691	CALIFORNIA TERRACES HOA	1306 SU RFCREST DR	92106-3012	4.7	7.6	2,100	0.007
543	58176115	CALIFORNIA TERRACES HOA	5138 SEAGLEN WY	92154-8475	1.8	2.9	800	0.003
544	99577260	CALIFORNIA TERRACES HOA	485 BLACK CORAL DR	92173-4402	2.6	4.2	1,100	0.004
545	17001459	CALIFORNIA VILLAGE HOA	2012 HALLER ST	92104-0000	0.5	0.8	200	0.001
546	80901	CALIFORNIA VILLAGE HOA	2009 HALLER ST	92104-5362	2.5	4.1	1,100	0.004

Appendix G: Potential Irrigation Recycled Water Customers

ID No.	Meter No.	Customer Name	Meter/Site Address	Zip Code	Potential Water Demand Offset			
					GPM	AFY	HCF	MGD
547	94650289	CALMAT CO	10138 CAM RU IZ	92126-3462	5.4	8.7	2,400	0.008
548	29630575	CALMAT CO	8063 JADE COAST RD	92126-3509	0.5	0.8	200	0.001
549	99496270	CALMAT CO	8301 KAPLAN DR	92123-0000	2.7	4.4	1,200	0.004
550	32201707	CALMAT CO #1222	8751 FRIARS RD	92108-0000	6.1	9.9	2,700	0.009
551	29230538	CALTRANS	5109 CARMEL KNOLLS DR	92130-2771	8.7	14.0	3,800	0.012
552	57074970	CALTRANS	3990 40TH ST	92105-1010	1.6	2.5	700	0.002
553	98208015	CALTRANS	1680 HANCOCK ST	92101-0000	2.0	3.2	900	0.003
554	59240799	CALTRANS	1097 42ND ST	92105-0000	16.5	26.6	7,200	0.024
555	30064232	CALTRANS	12910 CARMEL VALLEY RD	92130-0000	22.3	35.9	9,700	0.032
556	18000094	CALTRANS	7610 BALBOA AV	92111-2231	14.9	24.0	6,500	0.021
557	96387059	CALTRANS	2701 CARMEL VALLEY RD	92014-0000	5.7	9.2	2,500	0.008
558	32004721	CALTRANS	7120 BALBOA AV	92111-0000	0.7	1.2	300	0.001
559	98457831	CALTRANS	1249 44TH ST	92102-3615	10.4	16.8	4,500	0.015
560	29451976	CALTRANS	13561 RANCHO SANTA FE FARM RD	92130-1636	10.3	16.6	4,500	0.015
561	91559822	CALTRANS	4330 HILLTOP DR	92102-3649	8.5	13.8	3,700	0.012
562	91381960	CALTRANS	3784 40TH ST	92105-2422	0.0	0.0	0	0.000
563	99489013	CALTRANS	1699 03RD AV	92101-0000	0.2	0.4	100	0.000
564	70079140	CALTRANS	3298 PICKWICK ST	92102-0000	15.1	24.3	6,600	0.022
565	30043308	CALTRANS	3111 BERGER AV	92123-2749	2.1	3.4	900	0.003
566	62156645	CALTRANS	4665 LOGAN AV	92113-2969	21.0	33.9	9,200	0.030
567	30064233	CALTRANS	12890 CARMEL VALLEY RD	92130-0000	18.8	30.3	8,200	0.027
568	90784368	CALTRANS	890 SAN YSIDRO BL	92173-0000	2.0	3.2	900	0.003
569	57074879	CALTRANS	8231 CARMEL MTN RD	92129-0000	17.4	28.1	7,600	0.025
570	89896265	CALTRANS	1024 DEWEY ST	92113-0000	0.2	0.3	100	0.000
571	62156656	CALTRANS	5590 CLAIREMONT MESA BL	92117-2347	5.1	8.2	2,200	0.007
572	1609987	CALTRANS	4710 WEST MTN VIEW DR	92116-1610	1.5	2.4	600	0.002
573	99393462	CALTRANS	2193 HOTEL CIRCLE SOU TH	92108-3314	0.0	0.0	0	0.000
574	17002680	CALTRANS	2863 CARMEL VALLEY RD	92121-0000	0.1	0.2	100	0.000
575	10562917	CALTRANS	4598 WEST POINT LOMA BL	92107-1240	0.0	0.0	0	0.000
576	95386244	CALTRANS	11905 EL CAM REAL	92130-2539	1.2	2.0	500	0.002
577	62156341	CALTRANS	12202 BLACKMTN RD	92129-0000	0.0	0.0	0	0.000
578	18003853	CALTRANS	302 SAN YSIDRO BL	92173-2722	0.4	0.7	200	0.001
579	17001447	CALTRANS	130 47TH ST	92102-4810	0.5	0.8	200	0.001
580	17003017	CALTRANS	7175 OPPORTUNITY RD	92111-2201	1.2	2.0	500	0.002
581	94581438	CALTRANS	12994 SALMON RIVER RD	92129-3531	4.5	7.3	2,000	0.007
582	60241183	CALTRANS	1351 HOTEL CIRCLE SOU TH	92108-3408	2.6	4.2	1,100	0.004
583	32004702	CALTRANS	375 HOTEL CIRCLE SOU TH	92108-0000	6.0	9.7	2,600	0.009
584	98212215	CALTRANS	2212 HOTEL CIRCLE NORTH	92108-2810	2.3	3.6	1,000	0.003
585	31515730	CALTRANS	1645 02ND AV	92101-0000	0.0	0.0	0	0.000
586	57074917	CALTRANS	12803 RANCHO PENASQUITOS BL	92129-2934	0.0	0.0	0	0.000
587	99489125	CALTRANS	5402 PENNSYLVANIA LN	92120-5306	1.5	2.4	600	0.002
588	99489014	CALTRANS	1301 17TH ST	92101-0000	0.4	0.6	200	0.001
589	10123	CALTRANS	1505 RIGEL ST	92113-3807	0.0	0.1	0	0.000
590	98209115	CALTRANS	3950 RILEY ST	92110-4438	6.0	9.7	2,600	0.009
591	94686577	CALTRANS	17595 BERNARDO CENTER DR	92128-2546	1.8	2.9	800	0.003
592	98217515	CALTRANS	4890 PACIFIC HY	92110-4001	7.4	12.0	3,200	0.011
593	70176619	CALTRANS	1695 EAST MISSION BAY DR	92109-0000	3.3	5.3	1,400	0.005
594	96386948	CALTRANS	3401 MARKET ST	92114-0000	14.1	22.7	6,100	0.020
595	96537158	CALTRANS	559 CARLOS ST	92105-0000	8.0	12.9	3,500	0.011
596	30032815	CALTRANS	1987 MAIN ST	92113-2129	0.0	0.1	0	0.000
597	70095990	CALTRANS	1359 11TH AV	92101-4705	5.8	9.4	2,500	0.008
598	68744600	CALTRANS	2081 EAST MISSION BAY DR	92109-0000	2.1	3.4	900	0.003
599	98208315	CALTRANS	3880 HARNEY ST	92110-2824	2.7	4.3	1,200	0.004
600	57074727	CALTRANS	12803 RANCHO PENASQUITOS BL	92129-2934	0.0	0.0	0	0.000
601	30043419	CALTRANS	3261 BEYER BL	92173-1320	0.0	0.0	0	0.000
602	32995222	CALTRANS	4398 PALM AV	92154-1714	6.5	10.5	2,800	0.009
603	97157815	CALTRANS	4075 TAYLOR ST	92110-2738	0.8	1.3	300	0.001
604	99625879	CALTRANS	3979 CENTRAL AV	92105-2506	0.6	1.0	300	0.001
605	9814317	CALTRANS	3190 HEALTH CENTER DR	92123-0000	5.0	8.1	2,200	0.007
606	31529185	CALTRANS	4024 TAYLOR ST	92110-2737	0.0	0.1	0	0.000
607	98226115	CALTRANS	2795 HEALTH CENTER DR	92123-2708	4.2	6.7	1,800	0.006
608	58799324	CALTRANS	4302 MARKET ST	92102-0000	6.2	10.1	2,700	0.009
609	97521099	CALTRANS	4349 MARCWADE DR	92154-3842	0.0	0.0	0	0.000
610	32995237	CALTRANS	3381 CARMEL MTN RD	92121-1001	1.1	1.7	500	0.002
611	57074979	CALTRANS	3702 CENTRAL AV	92105-2506	5.0	8.1	2,200	0.007
612	30032867	CALTRANS	243 GRAPE ST	92101-1911	2.0	3.2	900	0.003
613	105916	CALTRANS	3950 ROSECRANS ST	92110-0000	4.7	7.6	2,100	0.007
614	66406385	CALTRANS	10810 ROSELLE ST	92121-0000	1.5	2.4	600	0.002
615	98224215	CALTRANS	2675 EAST MISSION BAY DR	92109-0000	6.1	9.9	2,700	0.009
616	9812917	CALTRANS	4310 BANCROFT ST	92104-1407	2.3	3.8	1,000	0.003
617	57074974	CALTRANS	4742 TERRACE DR	92116-2514	4.4	7.1	1,900	0.006
618	57074860	CALTRANS	8131 CARMEL MTN RD	92129-0000	11.5	18.6	5,000	0.017
619	96536882	CALTRANS	7177 OPPORTUNITY RD	92111-2201	2.2	3.5	900	0.003
620	17005872	CALTRANS	2401 39TH ST	92105-5120	11.6	18.8	5,100	0.017
621	95386179	CALTRANS	7183 OPPORTUNITY RD	92111-2201	0.3	0.5	100	0.000
622	96329876	CALTRANS	7183 OPPORTUNITY RD	92111-2201	1.5	2.4	600	0.002
623	56911649	CALTRANS	4701 TERRACE DR	92116-2515	0.1	0.2	100	0.000
624	57074973	CALTRANS	4831 CIRCLE DR	92116-2243	5.1	8.2	2,200	0.007
625	57074854	CALTRANS	3595 38TH ST	92105-2412	8.1	13.1	3,500	0.012
626	61995921	CALTRANS	2978 38TH ST	92105-4011	10.1	16.2	4,400	0.014
627	95386143	CALTRANS	650 19TH ST	92102-0000	0.5	0.7	200	0.001
628	57074978	CALTRANS	4676 TERRACE DR	92116-3836	3.8	6.1	1,700	0.005
629	99577434	CALTRANS	6277 EAST LAKE DR	92119-3514	0.0	0.0	0	0.000
630	23894195	CALTRANS	3521 CARMEL MTN RD	92130-0000	0.0	0.0	0	0.000
631	94423102	CALTRANS	3502 39TH ST	92105-3308	0.0	0.0	0	0.000
632	96536939	CALTRANS	4001 08TH AV	92103-2203	2.5	4.1	1,100	0.004
633	32995213	CALTRANS	3500 CARMEL MTN RD	92130-0000	2.2	3.5	1,000	0.003
634	9816419	CALTRANS	1761 06TH AV	92101-0000	4.8	7.8	2,100	0.007
635	33567550	CALTRANS	3310 BEYER BL	92173-1322	0.1	0.2	100	0.000
636	33479396	CALTRANS	3400 CARMEL MTN RD	92130-0000	2.1	3.4	900	0.003
637	98202415	CALTRANS	3426 CHANNEL WY	92110-5103	10.2	16.5	4,500	0.015

Appendix G: Potential Irrigation Recycled Water Customers

ID No.	Meter No.	Customer Name	Meter/Site Address	Zip Code	Potential Water Demand Offset			
					GPM	AFY	HCF	MGD
638	17005952	CALTRANS	3553 WILSON AV	92104-4428	14.7	23.6	6,400	0.021
639	97159915	CALTRANS	609 28TH ST	92102-3112	4.6	7.4	2,000	0.007
640	98214515	CALTRANS	1027 27TH ST	92102-1012	3.6	5.7	1,500	0.005
641	99489106	CALTRANS	910 19TH ST	92154-2001	2.1	3.4	900	0.003
642	57074954	CALTRANS	4676 TERRACE DR	92116-3836	5.8	9.3	2,500	0.008
643	99577131	CALTRANS	5999 TONAWANDA DR	92139-3640	5.6	9.0	2,400	0.008
644	96197315	CALTRANS	310 19TH ST	92102-3806	4.0	6.4	1,700	0.006
645	96537295	CALTRANS	3952 ROSECRANS ST	92110-0000	0.1	0.1	0	0.000
646	32004686	CALTRANS	11103 SORRENTO VALLEY RD	92121-1326	1.2	2.0	500	0.002
647	96376184	CALTRANS	3052 ALTA VIEW DR	92139-3312	12.9	20.8	5,600	0.019
648	96387035	CALTRANS	3052 ALTA VIEW DR	92139-3312	4.0	6.4	1,700	0.006
649	94218062	CALTRANS	2041 KEARNY AV	92113-0000	1.6	2.5	700	0.002
650	18003848	CALTRANS	10620 VISTA SORRENTO PY	92121-2713	3.2	5.1	1,400	0.005
651	98212715	CALTRANS	4095 MISSION BAY DR	92109-0000	3.9	6.3	1,700	0.006
652	98212015	CALTRANS	1737 KEARNY AV	92113-0000	5.1	8.2	2,200	0.007
653	70079152	CALTRANS	3150 F ST	92102-3218	8.3	13.3	3,600	0.012
654	99489234	CALTRANS	202 CALLE PRIMERA	92173-2811	0.4	0.6	200	0.001
655	20800	CALTRANS	1921 VESTA ST	92113-3826	0.0	0.0	0	0.000
656	9814117	CALTRANS	2903 CAM DEL RIO WEST	92108-3803	0.0	0.0	0	0.000
657	98211615	CALTRANS	2908 CAM DEL RIO WEST	92108-3810	10.4	16.8	4,500	0.015
658	32338696	CALTRANS	3385 NATIONAL AV	92113-2638	15.1	24.3	6,600	0.022
659	99577087	CALTRANS	3925 CAM DEL RIO SOU TH	92108-4106	3.0	4.8	1,300	0.004
660	9115814	CALTRANS	10211 RANCHO CARMEL DR	92128-0000	0.0	0.0	0	0.000
661	94505852	CALTRANS	1880 B ST	92102-0000	7.4	11.9	3,200	0.011
662	52338705	CALTRANS	2833 JU AN ST	92110-2714	2.7	4.4	1,200	0.004
663	99488968	CALTRANS	14399 PENASQUITOS DR	92129-1601	12.1	19.6	5,300	0.017
664	32338691	CALTRANS	2833 JU AN ST	92110-2714	2.7	4.4	1,200	0.004
665	99393611	CALTRANS	2010 ALBATROSS ST	92101-1802	1.3	2.1	600	0.002
666	99212717	CALTRANS	910 DATE ST	92101-2820	7.0	11.3	3,000	0.010
667	5792513	CALTRANS	1729 ALAQUINAS DR	92173-1513	11.6	18.7	5,000	0.017
668	96537127	CALTRANS	10499 CAMTO SU LMONA	92129-2028	4.6	7.4	2,000	0.007
669	99489138	CALTRANS	6461 AIROSO AV	92120-0000	2.5	4.0	1,100	0.004
670	18000015	CALTRANS	3409 LANDIS ST	92104-3908	2.9	4.7	1,300	0.004
671	9812817	CALTRANS	1401 EUCLID AV	92105-5425	4.4	7.1	1,900	0.006
672	99489181	CALTRANS	1717 F ST	92101-0000	4.8	7.8	2,100	0.007
673	9813817	CALTRANS	5260 REGENTS RD	92122-0000	0.0	0.0	0	0.000
674	97521084	CALTRANS	4650 CAM DE LA PLAZA	92138-0000	0.4	0.7	200	0.001
675	96387070	CALTRANS	4850 CAM DE LA PLAZA	92154-0000	2.2	3.6	1,000	0.003
676	98208817	CALTRANS	2251 MOORE ST	92110-0000	6.8	11.0	3,000	0.010
677	98197215	CALTRANS	3292 MOORE ST	92110-4435	0.0	0.0	0	0.000
678	18000166	CALTRANS	15316 CAM DEL NORTE	92128-0000	0.0	0.0	0	0.000
679	29010930	CALTRANS	3441 KETTNER BL	92101-0000	0.3	0.4	100	0.000
680	18000184	CALTRANS	15316 CAM DEL NORTE	92128-0000	0.0	0.0	0	0.000
681	99489220	CALTRANS	3687 FEDERAL BL	92102-4939	10.6	17.1	4,600	0.015
682	91380310	CALTRANS	2275 RALENE ST	92105-5139	5.3	8.5	2,300	0.008
683	18003874	CALTRANS	18991 POMERADO RD	92128-0000	6.0	9.6	2,600	0.009
684	99489188	CALTRANS	3689 FEDERAL BL	92102-4939	4.9	7.9	2,100	0.007
685	58987980	CALTRANS	5251 KEARNY MESA RD	92111-0000	7.5	12.2	3,300	0.011
686	99489145	CALTRANS	1391 CAM DEL RIO NORTH	92108-0000	3.5	5.7	1,500	0.005
687	29011115	CALTRANS	4330 ALVARADO CANYON RD	92120-4301	4.7	7.7	2,100	0.007
688	58799309	CALTRANS	4350 FEDERAL BL	92102-0000	7.3	11.8	3,200	0.011
689	23500036	CALTRANS	8191 ARMOUR ST	92111-0000	7.4	11.9	3,200	0.011
690	98203115	CALTRANS	3202 CAMULOS ST	92110-5525	0.0	0.0	0	0.000
691	32004687	CALTRANS	484 CAM DEL RIO SOU TH	92108-3501	6.1	9.9	2,700	0.009
692	95386243	CALTRANS	12105 CARMEL CREEK RD	92130-0000	3.6	5.8	1,600	0.005
693	96537079	CALTRANS	6045 KEARNY VILLA RD	92123-1113	4.5	7.3	2,000	0.007
694	17005873	CALTRANS	3635 QUINCE ST	92104-4821	20.3	32.7	8,800	0.029
695	34027258	CALTRANS	5346 KEARNY VILLA RD	92121-0000	13.5	21.8	5,900	0.019
696	33479340	CALTRANS	3991 ANTIEM ST	92111-0000	0.8	1.2	300	0.001
697	9116194	CALTRANS	2546 CAM DEL RIO SOU TH	92108-0000	0.4	0.6	200	0.001
698	98220315	CALTRANS	2937 CAM DEL RIO SOU TH	92108-3803	3.0	4.8	1,300	0.004
699	98205115	CALTRANS	3000 CAM DEL RIO SOU TH	92108-0000	0.0	0.0	0	0.000
700	98214015	CALTRANS	2970 DAMON AV	92109-3813	0.9	1.5	400	0.001
701	9813517	CALTRANS	7680 MOCKING BIRD DR	92123-3302	7.1	11.4	3,100	0.010
702	97521038	CALTRANS	2295 COLUMBIA ST	92110-4405	0.0	0.0	0	0.000
703	33567442	CALTRANS	5302 MIRA MESA BL	92126-0000	0.2	0.4	100	0.000
704	98217815	CALTRANS	7548 FULTON ST	92111-6123	11.6	18.7	5,000	0.017
705	99489045	CALTRANS	1999 G ST	92103-1619	3.2	5.1	1,400	0.005
706	98213615	CALTRANS	2298 G ST	92102-0000	4.8	7.8	2,100	0.007
707	62156375	CALTRANS	1304 BRIARWOOD RD	92139-0000	9.1	14.6	4,000	0.013
708	98214415	CALTRANS	2650 G ST	92102-0000	9.1	14.7	4,000	0.013
709	94218065	CALTRANS	1375 ULRIC ST	92110-0000	10.1	16.3	4,400	0.015
710	97521036	CALTRANS	2624 COLUMBIA ST	92103-0000	1.2	1.9	500	0.002
711	68362223	CALTRANS	UPAS&CABRILLO	92103-0000	27.9	45.1	12,200	0.040
712	96387101	CALTRANS	3553 DEL REY ST	92109-5718	3.1	5.0	1,400	0.005
713	98208415	CALTRANS	4695 BOUNDARY ST	92116-3206	0.0	0.0	0	0.000
714	97521066	CALTRANS	9910 AZUAGA ST	92129-0000	22.4	36.2	9,800	0.032
715	57074841	CALTRANS	4048 UNIVERSITY AV	92105-1422	1.2	1.9	500	0.002
716	58799205	CALTRANS	4234 STANTON RD	92105-5211	10.7	17.2	4,700	0.015
717	97521207	CALTRANS	2297 COLUMBIA ST	92110-4405	0.0	0.0	0	0.000
718	29389189	CALTRANS	3076 RACETRACKVIEW DR	92014-2462	0.0	0.0	0	0.000
719	98440923	CALTRANS	1701 B ST	92101-0000	0.7	1.1	300	0.001
720	92924107	CALTRANS	2500 CAM DEL RIO SOU TH	92108-0000	0.0	0.1	0	0.000
721	94218064	CALTRANS	5999 SANTO RD	92124-1193	0.0	0.0	0	0.000
722	17005868	CALTRANS	2341 TULIP ST	92105-0000	5.4	8.7	2,300	0.008
723	1619829	CALTRANS	3502 INDIA ST	92103-0000	2.3	3.8	1,000	0.003
724	1609990	CALTRANS	8080 LINDA VISTA RD	92111-5110	20.1	32.4	8,800	0.029
725	99576977	CALTRANS	3295 BOSTON AV	92113-0000	6.3	10.1	2,700	0.009
726	98215115	CALTRANS	6811 LIVINGSTON ST	92115-0000	12.7	20.6	5,600	0.018
727	94581473	CALTRANS	4680 IMPERIAL AV	92113-0000	7.8	12.5	3,400	0.011
728	31503176	CALTRANS	1925 LOGAN AV	92113-0000	0.6	1.0	300	0.001

Appendix G: Potential Irrigation Recycled Water Customers

ID No.	Meter No.	Customer Name	Meter/Site Address	Zip Code	Potential Water Demand Offset			
					GPM	AFY	HCF	MGD
729	95467399	CALTRANS	2035 LOGAN AV	92113-2201	0.0	0.1	0	0.000
730	61995920	CALTRANS	4310 BOUNDARY ST	92104-1337	1.5	2.5	700	0.002
731	70178194	CALTRANS	3710 CONVOY ST	92111-3725	15.8	25.5	6,900	0.023
732	89895956	CALTRANS	6289 DEL CERRO BL	92120-4643	5.5	8.8	2,400	0.008
733	32704457	CALTRANS	2120 BRANT ST	92101-1808	0.6	1.0	300	0.001
734	30032670	CALTRANS	775 LAU RELST	92101-0000	0.2	0.4	100	0.000
735	62156596	CALTRANS	5160 CONVOY ST	92111-1208	2.2	3.5	900	0.003
736	91445828	CALTRANS	10029 CARMEL MTN RD	92129-3229	0.0	0.1	0	0.000
737	6885853	CALTRANS	3000 NEWTON AV	92113-2545	8.5	13.6	3,700	0.012
738	98441076	CALTRANS	1700 FRONT ST	92101-2944	0.1	0.1	0	0.000
739	97521049	CALTRANS	3421 WEBSTER AV	92113-1665	19.6	31.7	8,600	0.028
740	94218067	CALTRANS	3571 NOELL ST	92110-0000	3.7	5.9	1,600	0.005
741	96537122	CALTRANS	10497 CAMTO SU LMONA	92129-2028	4.6	7.4	2,000	0.007
742	61995918	CALTRANS	7555 FRIARS RD	92108-4330	11.1	17.9	4,800	0.016
743	98210115	CALTRANS	3640 NOELL ST	92110-2101	2.0	3.2	900	0.003
744	95408373	CALTRANS	2502 DEL MAR HEIGHTS RD	92014-3109	23.7	38.2	10,300	0.034
745	97370119	CALTRANS	6565 CONVOY CT	92111-0000	4.5	7.3	2,000	0.006
746	99489055	CALTRANS	3950 ADAMS AV	92116-2233	0.0	0.0	0	0.000
747	98196517	CALTRANS	910 DATE ST	92101-2820	0.0	0.0	0	0.000
748	97190617	CALTRANS	CAB FWY&ONEID	92103-0000	11.8	19.1	5,200	0.017
749	88804187	CALVARY BAPTIST CHU RCH	1884 JULIAN AV	92113-1124	0.0	0.0	0	0.000
750	58707422	CALVARY BAPTIST CHU RCH	1893 JULIAN AV	92113-1123	0.0	0.0	0	0.000
751	88800688	CAM BERNARDO OWNERS ASSOC	11005 PASEO MONTANOSO	92127-5904	1.2	2.0	500	0.002
752	88800703	CAM BERNARDO OWNERS ASSOC	15684 CTE RAPOSO	92127-5962	1.0	1.5	400	0.001
753	98398274	CAM BERNARDO OWNERS ASSOC	11008 PASEO MONTANOSO	92127-5904	0.6	0.9	200	0.001
754	60245864	CAM COMMERCIAL PROPERTIES	9211 CLAIREMONT MESA BL	92123-1243	0.6	0.9	200	0.001
755	97367206	CAM COMMERCIAL PROPERTIES	9237 TWIN TRAILS DR	92129-2692	0.9	1.5	400	0.001
756	30012903	CAMBRIA HOA	13425 WYNDHAVEN DR	92130-0000	0.3	0.5	100	0.000
757	87730	CAMBRIA HOA	13448 TIVERTON RD	92130-1021	0.1	0.2	0	0.000
758	96376176	CAMBRIA HOA	13469 TIVERTON RD	92130-1019	0.6	1.0	300	0.001
759	89331023	CAMBRIA HOA	13439 TIVERTON RD	92130-1036	0.9	1.4	400	0.001
760	31515812	CAMBRIA HOA	13344 TIVERTON RD	92130-1033	0.2	0.4	100	0.000
761	32204045	CAMBRIA HOA	13328 TIVERTON RD	92130-1033	1.6	2.5	700	0.002
762	96376174	CAMBRIA HOA	13313 TIVERTON RD	92130-1034	1.0	1.7	500	0.001
763	90783814	CAMBRIA HOA	13427 WYNDHAVEN DR	92130-0000	0.2	0.4	100	0.000
764	30715054	CAMBRIA HOA	13573 TIVERTON RD	92130-1039	0.8	1.3	300	0.001
765	87690	CAMBRIA HOA	13248 TIVERTON RD	92130-1031	0.0	0.1	0	0.000
766	22085	CAMBRIDGE HOA	10304 RANCHO CARMEL DR	92128-3661	1.9	3.0	800	0.003
767	30064117	CAMBRIDGE HOA	10604 RANCHO CARMEL DR	92128-3630	1.5	2.4	600	0.002
768	88124254	CAMBRIDGE HOA	8287 AVNDA NAVIDAD	92122-4403	1.5	2.5	700	0.002
769	22086	CAMBRIDGE HOA	10418 RANCHO CARMEL DR	92128-3664	1.5	2.5	700	0.002
770	22100	CAMBRIDGE HOA	10256 RANCHO CARMEL DR	92128-3660	2.0	3.2	900	0.003
771	99393667	CAMBRIDGE HOA	10526 RANCHO CARMEL DR	92128-3626	3.0	4.9	1,300	0.004
772	20977	CAMBRIDGE HOA	10652 RANCHO CARMEL DR	92128-3631	1.8	2.9	800	0.003
773	30043411	CAMBRIDGE MED CTR OF SD	15025 INNOVATION DR	92128-3409	3.0	4.9	1,300	0.004
774	59600518	CAMBRIDGE MED CTR OF SD	8010 FROST ST	92123-2778	0.7	1.2	300	0.001
775	7418800	CAMBRIDGE MED CTR OF SD	7910 FROST ST	92123-2771	0.9	1.4	400	0.001
776	33053024	CAMBRIDGE MED CTR OF SD	7910 FROST ST	92123-2771	1.3	2.1	600	0.002
777	57787892	CAMBRIDGE TERRACE HOA	8087 AVNDA NAVIDAD	92122-5403	2.9	4.7	1,300	0.004
778	94556463	CAMELOT TRAILS HOA	2650 ILLION ST	92037-2362	0.9	1.5	400	0.001
779	33479544	CAMERON BROS CONSTRU CTION	2440 CARDINAL DR	92123-4129	3.1	5.0	1,400	0.004
780	29451930	CAMERON BROS CONSTRU CTION	2393 CARDINAL DR	92123-4118	2.3	3.7	1,000	0.003
781	32204089	CAMINO BERNARDO HOA	15669 BERNARDO CENTER DR	92128-1817	0.9	1.4	400	0.001
782	88800709	CAMINO BERNARDO HOA	15822 CTE LAGARTO	92127-5821	0.7	1.2	300	0.001
783	88800853	CAMINO BERNARDO HOA	10766 CTE CRISALIDA	92127-5840	1.3	2.0	600	0.002
784	99393479	CAMINO BERNARDO HOA	15713 BERNARDO CENTER DR	92128-3848	3.2	5.2	1,400	0.005
785	33479341	CAMINO BERNARDO HOA	15769 CAM CODORNIZ	92127-5823	0.7	1.1	300	0.001
786	88800690	CAMINO BERNARDO HOA	11058 CAM ABROJO	92128-5819	2.2	3.6	1,000	0.003
787	29018925	CAMINO BERNARDO HOA	11214 PASEO MONTANOSO	92127-5908	0.6	0.9	200	0.001
788	9116253	CAMINO BERNARDO HOA	15702 CAM CRISALIDA	92127-5834	2.1	3.3	900	0.003
789	88800713	CAMINO BERNARDO HOA	11310 AVNDA DE LOS LOBOS	92127-5842	0.8	1.3	300	0.001
790	18003845	CAMINO BERNARDO HOA	10832 TRZA FLORACION	92127-5829	1.7	2.7	700	0.002
791	88800689	CAMINO BERNARDO HOA	11240 AVNDA DE LOS LOBOS	92127-5816	0.7	1.1	300	0.001
792	88800701	CAMINO BERNARDO VILLAS	11211 PASEO MONTANOSO	92127-5907	5.3	8.5	2,300	0.008
793	30754442	CAMINO BERNARDO VILLAS	11299 PASEO MONTANOSO	92127-5907	7.5	12.0	3,300	0.011
794	32704994	CAMINO VILLAS I	3553 CAMTO EL RINCON	92130-2578	1.9	3.1	800	0.003
795	92010348	CAMINO VILLAS I HOA	3528 CAMTO EL RINCON	92130-2577	2.5	4.0	1,100	0.004
796	9134760	CAMINO VILLAS I HOA	3526 CAMTO EL RINCON	92130-2577	1.3	2.1	600	0.002
797	91560078	CAMINO VILLAS I HOA	3509 CAMTO EL RINCON	92130-2578	2.4	3.9	1,100	0.003
798	62156575	CAMINO VILLAS I HOA	3508 CAMTO EL RINCON	92130-2577	1.7	2.7	700	0.002
799	60245046	CAMINO VILLAS I HOA	3562 CAMTO EL RINCON	92130-2577	0.8	1.4	400	0.001
800	30019777	CAMINO VILLAS I HOA	3503 CAMTO EL RINCON	92130-2578	1.1	1.7	500	0.002
801	94616330	CAMINO VILLAS I HOA	4239 CARMEL VIEW RD	92130-0000	1.0	1.6	400	0.001
802	94581363	CAMINO VILLAS II	3582 CAMTO EL RINCON	92130-2577	1.5	2.4	700	0.002
803	96329871	CAMINO VILLAS II	12569 RUETTE ALLIANTE	92130-3531	2.3	3.7	1,000	0.003
804	94569387	CAMINO VILLAS II	12599 RUETTE ALLIANTE	92130-3531	1.0	1.6	400	0.001
805	94650277	CAMINO VILLAS II HOA	3563 CAMTO EL RINCON	92130-2578	1.5	2.5	700	0.002
806	94616075	CAMINO VILLAS II HOA	4231 CARMEL VIEW RD	92130-0000	0.9	1.4	400	0.001
807	95369801	CAMPUS PLAZA	6151 EL CAJON BL	92115-3915	1.8	3.0	800	0.003
808	32894287	CAN PARK VILLAS HOA	7363 CALLE CRISTOBAL	92126-6017	8.2	13.3	3,600	0.012
809	91380497	CANTABRIA HOA	9961 AZUAGA ST	92129-4001	5.7	9.3	2,500	0.008
810	8750586	CANYON BLUFFS HOA	11567 CAMTO LA BAR	92126-6003	2.0	3.2	900	0.003
811	88565212	CANYON BLUFFS HOA	11573 CAMTO LA BAR	92126-6003	1.4	2.3	600	0.002
812	96329928	CANYON BLUFFS HOA	11521 CAMTO LA BAR	92126-6003	1.3	2.1	600	0.002
813	8774679	CANYON BLUFFS HOA	11438 CAMTO LA BAR	92126-6001	1.4	2.3	600	0.002
814	95369673	CANYON GRAPHICS	6680 COBRA WY	92121-4107	0.8	1.2	300	0.001
815	89896073	CANYON PARK VILLAS HOA	7266 CALLE CRISTOBAL	92126-6050	6.7	10.8	2,900	0.010
816	91380372	CANYON POINTE HOA	11508 HADAR DR	92126-1364	1.8	2.9	800	0.003
817	97530770	CANYON POINTE HOA	11560 ALKAID DR	92126-1370	1.6	2.6	700	0.002
818	94649484	CANYON RIDGE HOA	12973 CAMTO BAU TIZO	92130-2473	6.1	9.9	2,700	0.009
819	96537163	CANYON RIDGE HOA	12955 CAMTO BAU TIZO	92130-2473	0.0	0.0	0	0.000

Appendix G: Potential Irrigation Recycled Water Customers

ID No.	Meter No.	Customer Name	Meter/Site Address	Zip Code	Potential Water Demand Offset			
					GPM	AFY	HCF	MGD
820	56503083	CANYON RIM HOA	2737 ARIANE DR	92117-3454	3.0	4.8	1,300	0.004
821	99577004	CANYON RIM HOA	2780 ARIANE DR	92117-3449	0.6	1.0	300	0.001
822	32343287	CANYON TRAILS HOA	5180 68TH ST	92115-1749	0.5	0.9	200	0.001
823	96408524	CANYON TRAILS II HOA	12528 ECLIPSE PL	92129-4584	1.0	1.6	400	0.001
824	89896298	CANYON VILLAS	4280 BALBOA AV	92117-5510	1.7	2.7	700	0.002
825	94616327	CAPE LA JOLLA GARDENS INC	8613 VIA MALLORCA	92037-2596	2.5	4.0	1,100	0.004
826	60451405	CAPELSON	4591 RANCHO DEL MAR TL	92130-5207	0.7	1.2	300	0.001
827	89326599	CAPRI BY THE SEA HOA	709 CHALCEDONY ST	92109-2443	0.1	0.1	0	0.000
828	21047	CAPRICORN SQU ARE	8368 CAPRICORN WY	92126-1845	2.0	3.2	900	0.003
829	34026496	CARDINAL HEALTH INCORP	10020 PACIFIC MESA BL	92121-4386	5.5	8.8	2,400	0.008
830	96382932	CARDINAL HEALTH INCORP	6055 LU SKBL	92121-2700	3.1	5.0	1,400	0.004
831	88797415	CAREFREE SAN CARLOS ASSOC	6640 BELLBLUFF AV	92119-1110	0.2	0.3	100	0.000
832	86196	CAREFREE SAN CARLOS ASSOC	6684 BELLBLUFF AV	92119-1121	0.2	0.3	100	0.000
833	30021810	CARMAX AUTO SUPERSTORES	7766 BALBOA AV	92111-2228	2.5	4.1	1,100	0.004
834	98394273	CARMEL CENTER ASSOCIATION	3851 VALLEY CENTRE DR	92130-2332	0.0	0.0	0	0.000
835	30032649	CARMEL CENTER ASSOCIATION	11925 EL CAM REAL	92130-2539	0.3	0.5	100	0.000
836	97530774	CARMEL CENTER ASSOCIATION	3837 VALLEY CENTRE DR	92130-2332	0.9	1.4	400	0.001
837	96373339	CARMEL GARDEN CENTER HOA	12335 WORLD TRADE DR	92128-3716	0.4	0.7	200	0.001
838	21622	CARMEL MOU NTAIN RANCH	11546 SHOAL CREEK DR	92128-0000	4.4	7.2	1,900	0.006
839	17005898	CARMEL MOU NTAIN RANCH	11550 SHOAL CREEK DR	92128-0000	1.7	2.8	700	0.002
840	58799362	CARMEL MOU NTAIN RANCH	11542 SHOAL CREEK DR	92128-0000	3.8	6.1	1,600	0.005
841	57074634	CARMEL MOU NTAIN RANCH	11548 SHOAL CREEK DR	92128-0000	1.0	1.5	400	0.001
842	32343465	CARMEL MOU NTAIN RANCH RCA	13741 TRADITION ST	92128-4703	3.8	6.1	1,600	0.005
843	95386106	CARMEL MOU NTAIN RANCH RCA	14006 HIGHLAND RANCH RD	92128-0000	0.3	0.4	100	0.000
844	32343460	CARMEL MOU NTAIN RANCH RCA	11902 CHALON LN	92128-4714	1.6	2.5	700	0.002
845	96536865	CARMEL MOU NTAIN RANCH RCA	14002 HIGHLAND RANCH RD	92128-0000	4.1	6.6	1,800	0.006
846	97521022	CARMEL MOU NTAIN RANCH RCA	13675 FONTANELLE PL	92128-4743	9.4	15.1	4,100	0.013
847	89333677	CARMEL MOU NTAIN RANCH RCA	11700 CEDARHURST LN	92128-0000	1.2	1.9	500	0.002
848	19012428	CARMEL MOU NTAIN RANCH RCA	11727 CASTILE WY	92128-4758	0.1	0.1	0	0.000
849	60241124	CARMEL MOU NTAIN RANCH RCA	12023 MERIDEN LN	92128-4339	2.1	3.3	900	0.003
850	57074587	CARMEL MOU NTAIN RANCH RCA	11917 BREWSTER CT	92128-4318	0.9	1.5	400	0.001
851	18003991	CARMEL MOU NTAIN RANCH RCA	13999 LEWISTON ST	92128-4344	0.6	1.0	300	0.001
852	97370101	CARMEL MOU NTAIN RANCH RCA	11822 SHOAL CREEK DR	92128-0000	6.6	10.6	2,900	0.009
853	89333892	CARMEL MOU NTAIN RANCH RCA	14149 NORTH CHURCH LN	92128-0000	1.2	1.9	500	0.002
854	97521251	CARMEL MOU NTAIN RANCH RCA	14007 HIGHLAND RANCH RD	92128-0000	1.6	2.6	700	0.002
855	18000191	CARMEL MOU NTAIN RANCH RCA	12093 TED WILLIAMS PY	92128-0000	3.5	5.7	1,500	0.005
856	97530804	CARMEL MOU NTAIN RANCH RCA	11591 TED WILLIAMS PY	92128-0000	4.2	6.8	1,800	0.006
857	58799261	CARMEL MOU NTAIN RANCH RCA	14089 NEWPORTER WY	92128-4330	0.7	1.2	300	0.001
858	98457859	CARMEL MOU NTAIN RANCH RCA	13610 ETUDE RD	92128-4720	0.9	1.5	400	0.001
859	308307	CARMEL MOU NTAIN RANCH RCA	13896 ESPRIT AV	92128-4702	4.0	6.4	1,700	0.006
860	21367	CARMEL MOU NTAIN RANCH RCA	11418 BALLYBUNION SQ	92128-3641	5.5	8.9	2,400	0.008
861	18003816	CARMEL MOU NTAIN RANCH RCA	14188 HIGHLAND RANCH RD	92128-0000	3.9	6.2	1,700	0.006
862	29011127	CARMEL MOU NTAIN RANCH RCA	13695 ESPRIT AV	92128-0000	2.4	3.8	1,000	0.003
863	97521142	CARMEL MT RANCH BU SASSOC	12540 CARMEL MTN RD	92128-0000	4.9	7.9	2,100	0.007
864	59240796	CARMEL MT RANCH BU SASSOC	12399 WORLD TRADE DR	92128-3743	2.7	4.4	1,200	0.004
865	94650362	CARMEL MT RANCH BU SASSOC	12320 WORLD TRADE DR	92128-3742	8.6	13.9	3,800	0.012
866	18000206	CARMEL MTN BU SASSOC	11202 RANCHO CARMEL DR	92014-0000	1.9	3.0	800	0.003
867	20481	CARMEL MTN BU SASSOC	15140 AVENUE OF SCIENCE	92128-3405	1.8	2.9	800	0.003
868	17001471	CARMEL MTN LAND CO INC	12254 EL CAM REAL	92130-2005	2.7	4.3	1,200	0.004
869	29011011	CARMEL MTN RANCH BU SASSO	15252 AVENUE OF SCIENCE	92128-3406	1.6	2.6	700	0.002
870	90784539	CARMEL MTN RANCH RCA	10740 RANCHO CARMEL DR	92128-0000	0.8	1.3	300	0.001
871	61965051	CARMEL MTN RANCH RCA	11593 TED WILLIAMS PY	92128-0000	4.5	7.3	2,000	0.006
872	89187237	CARMEL MTN RANCH RCA	11399 PEBBLEBROOKWY	92128-0000	0.1	0.2	100	0.000
873	33479571	CARMEL MTN RANCH RCA	14925 AVNDA VENU STO	92128-3840	1.7	2.8	700	0.002
874	89333874	CARMEL MTN RANCH RCA	13348 PASEO LU CIDO	92128-0000	3.5	5.6	1,500	0.005
875	89333940	CARMEL MTN RANCH RCA	11719 STONEY PEAK DR	92128-6437	2.1	3.4	900	0.003
876	94686735	CARMEL MTN RANCH RCA	14402 CAM DEL NORTE	92128-0000	2.6	4.2	1,100	0.004
877	89186831	CARMEL MTN RANCH RCA	11399 GLENHURST WY	92128-0000	0.2	0.4	100	0.000
878	88800793	CARMEL MTN RANCH RCA	12097 EASTBOURNE RD	92128-4304	2.5	4.1	1,100	0.004
879	22022	CARMEL TRAILS HOA	15072 AVNDA VENU STO	92128-3845	2.7	4.4	1,200	0.004
880	22045	CARMEL TRAILS HOA	14910 AVNDA VENU STO	92128-3844	3.3	5.3	1,400	0.005
881	22029	CARMEL TRAILS HOA	15010 AVNDA VENU STO	92128-3845	2.7	4.4	1,200	0.004
882	22041	CARMEL TRAILS HOA	14962 AVNDA VENU STO	92128-3844	2.4	3.9	1,000	0.003
883	99625888	CARMEL VALLEY	5598 HAVENRIDGE WY	92130-4847	2.1	3.4	900	0.003
884	57771939	CARMEL VALLEY 10	5231 HARVEST RU NDR	92130-0000	0.3	0.6	100	0.000
885	96376213	CARMEL VALLEY CENTER LLC	11997 EL CAMINO REAL	92130-2539	4.0	6.5	1,700	0.006
886	99577551	CARMEL VALLEY HOA	5440 HARVEST RU NDR	92130-4878	0.0	0.0	0	0.000
887	56318283	CARMEL VALLEY HOA	10605 HUNTERS GLEN DR	92130-4849	0.0	0.0	0	0.000
888	99413613	CARMEL VALLEY NEIGHBOR 10	10885 CLOVERHURST WY	92130-4815	2.2	3.6	1,000	0.003
889	99413206	CARMEL VALLEY NEIGHBOR 10	10647 HUNTERS GLEN DR	92130-4849	0.2	0.4	100	0.000
890	99577732	CARMEL VALLEY NEIGHBORHOO	10705 TIMBER BROOK LN	92130-0000	0.5	0.9	200	0.001
891	60245607	CARMEL VALLEY PLAZA LLC	13859 CARMEL VALLEY RD	92130-5679	0.6	1.0	300	0.001
892	94569555	CARMEL VALLEY VILLAGE HOA	12531 CAMTO VISTA SOLEDAD	92130-2860	1.3	2.1	600	0.002
893	57074702	CARMEL VALLEY VILLAGE HOA	12557 CAMTO RADIANTE	92130-0000	5.8	9.4	2,500	0.008
894	97370031	CARMEL VALLEY VILLAGE HOA	12407 CAMTO PROSPERO	92130-0000	10.5	16.9	4,600	0.015
895	17005879	CARMEL VALLEY VILLAGE HOA	12404 CAMTO PROSPERO	92130-0000	3.5	5.7	1,500	0.005
896	8933835	CARMEL VALLEY VILLAGE HOA	12376 CAMTO GRANATE	92130-2848	2.6	4.2	1,100	0.004
897	89896355	CARMEL VALLEY VILLAGE HOA	12554 CAMTO RADIANTE	92130-0000	4.4	7.1	1,900	0.006
898	61964915	CARMEL VALLEY VILLAGE HOA	5223 CAMTO EXQU ISITO	92130-2803	11.4	18.4	5,000	0.016
899	98424067	CARMEL VALLEY VILLAGE HOA	12626 CAMTO RADIANTE	92130-2874	0.7	1.1	300	0.001
900	94526556	CARMEL VALLEY VILLAGE I	12422 CAMTO VALIOSO	92130-2858	2.2	3.6	1,000	0.003
901	29824321	CARMEL VALLEY VILLAGE I	5498 CAMTO EXQU ISITO	92130-2824	2.0	3.2	900	0.003
902	97366964	CARMEL VALLY NEIGHBORHOOD	11061 GREENWILLOW LN	92130-0000	0.5	0.8	200	0.001
903	99577648	CARMEL VILLAGE HOA	12611 CARMEL CANYON RD	92130-3193	0.5	0.7	200	0.001
904	99577609	CARMEL VILLAGE HOA	12609 CARMEL CANYON RD	92130-3193	0.4	0.6	200	0.001
905	96536992	CARMELITE MONASTERY	5158 HAWLEY BL	92116-1934	1.7	2.8	800	0.002
906	89332239	CARMIRA BU SPARK	7012 CARROLL RD	92121-2213	0.4	0.7	200	0.001
907	33567431	CARR-AMERICA	4755 NEXU SCENTRE DR	92121-3051	0.7	1.2	300	0.001
908	33384926	CARROLL CANYON BU INESS	9754 ASPEN CREEK CT	92126-1071	0.8	1.3	300	0.001
909	33052958	CARROLL CANYON BU INESS	8362 CARROLL CANYON RD	92126-0000	1.1	1.8	500	0.002
910	33052957	CARROLL CANYON BU INESS	9760 BIRCH CANYON PL	92126-1076	2.7	4.4	1,200	0.004

Appendix G: Potential Irrigation Recycled Water Customers

ID No.	Meter No.	Customer Name	Meter/Site Address	Zip Code	Potential Water Demand Offset			
					GPM	AFY	HCF	MGD
911	33052954	CARROLLCANYON BU INESS	8502 CARROLLCANYON RD	92126-0000	2.4	3.9	1,000	0.003
912	33436666	CARROLLCANYON BU INESS	8505 CARROLLCANYON RD	92126-0000	1.0	1.6	400	0.001
913	33052961	CARROLLCANYON BU INESS	8451 CARROLLCANYON RD	92126-0000	0.2	0.3	100	0.000
914	33436800	CARROLLCANYON BU SINESS	9701 CAM RU IZ	92126-0000	5.5	8.9	2,400	0.008
915	96376079	CARROLLCANYON CENTER LLC	9701 CARROLLCENTRE RD	92126-4552	3.7	5.9	1,600	0.005
916	89332539	CARROLLCANYON CENTER LLC	9852 VIA PASAR	92126-4558	1.4	2.3	600	0.002
917	94647783	CARROLLCANYON CENTER LLC	9918 VIA PASAR	92126-4559	1.1	1.8	500	0.002
918	33566754	CARROLLCANYON CENTER LLC	9938 VIA PASAR	92126-4559	0.5	0.8	200	0.001
919	99413238	CARROLLCANYON CENTER LLC	9750 CARROLLCENTRE RD	92126-4551	1.2	1.9	500	0.002
920	33436513	CARROLLIND LTD	7032 CARROLLRD	92121-2213	0.4	0.6	200	0.001
921	30032735	CARTER HILL HOA	2310 TUNICA CR	92111-0000	1.7	2.8	800	0.003
922	92052893	CARTER HILL HOA	2452 TUNICA CR	92111-0000	1.8	2.9	800	0.003
923	20413	CARTER HILL HOA	6229 CELESTE WY	92111-5901	1.7	2.7	700	0.002
924	20924	CARTER HILL HOA	2510 TUNICA CR	92111-5944	0.7	1.2	300	0.001
925	30019761	CARTER HILL HOA	2450 TOSCA WY	92111-5922	1.1	1.8	500	0.002
926	30032706	CARTER HILL HOA	6351 DINAMICA WY	92111-5902	2.3	3.7	1,000	0.003
927	94569554	CARVIN CORPORATION	12340 WORLD TRADE DR	92128-3742	1.4	2.2	600	0.002
928	95369825	CASA CAM RU IZCONDO ASSOC	10814 CAM RU IZ	92126-5026	0.7	1.2	300	0.001
929	30157772	CASA CAM RU IZCONDO ASSOC	10896 CAM RU IZ	92126-5026	1.3	2.1	600	0.002
930	707753	CASA CAPRICORN #3	11156 KELOWNA RD	92126-0000	3.5	5.6	1,500	0.005
931	97521296	CASA DE ALVARADO CONDO'S	6835 ALVARADO RD	92120-5207	2.8	4.5	1,200	0.004
932	96537159	CASA DE ALVARADO CONDO'S	6785 ALVARADO RD	92120-5209	2.6	4.3	1,200	0.004
933	57781042	CASA DE LAS CAMPANAS	18755 WEST BERNARDO DR	92128-0000	17.9	28.8	7,800	0.026
934	57781043	CASA DE LAS CAMPANAS	18657 WEST BERNARDO DR	92127-3001	1.3	2.1	600	0.002
935	557230	CASA DEL MAR CONDO COMM	13783 MANGO DR	92014-3450	1.8	2.9	800	0.003
936	94581538	CASA NEW SALEM #1 HOA	8393 WESTMORE RD	92126-2233	3.2	5.1	1,400	0.005
937	99489179	CASA NEW SALEM #2	8420 NEW SALEM ST	92126-2368	4.0	6.4	1,700	0.006
938	98457725	CASA PORTOFINO APARTMENTS	13776 PORTOFINO DR	92014-3559	1.9	3.0	800	0.003
939	23868605	CASA SILVERA HOA	395 ROSECRANS ST	92106-3527	0.0	0.1	0	0.000
940	52139802	CASABELLA CROWN POINT HOA	3956 HONEYCUTT ST	92109-6123	0.0	0.1	0	0.000
941	89896120	CASABELLA RENAIS LJ HOA	5172 RENAISSANCE AV	92122-5531	0.2	0.3	100	0.000
942	95467351	CASABLANCA ELITE HOA	11039 ICE SKATE PL	92126-4852	2.8	4.5	1,200	0.004
943	99403403	CASABLANCA ELITE HOA	9340 GALVIN AV	92126-4890	4.1	6.5	1,800	0.006
944	89333162	CASEY	629 LORING ST	92109-1755	0.4	0.7	200	0.001
945	817994	CASEY-MORGAN-KERCH(CMK)	8276 CLAIREMONT MESA BL	92111-1702	0.4	0.6	200	0.001
946	33309	CASS PLU MBING	3021 MADISON AV	92116-3204	0.0	0.0	0	0.000
947	34178301	CASSIMATIS	6653 MULBERRY ST	92114-1508	0.1	0.2	100	0.000
948	96408356	CASTER FAMILY ENTERPRISES	4598 MISSION GORGE PL	92120-4106	0.6	1.0	300	0.001
949	99412929	CASTER FAMILY ENTERPRISES	4681 MISSION GORGE PL	92120-4133	0.6	1.0	300	0.001
950	99413636	CASTER FAMILY PROPERTIES	5654 COPLEY DR	92111-7902	0.4	0.6	200	0.001
951	32204095	CASTER FAMILY TRU ST	3490 NOELL ST	92110-2018	0.5	0.7	200	0.001
952	60246742	CASTER STORAGE II LP	2235 PACIFIC HY	92101-1758	0.6	1.0	300	0.001
953	89332560	CASTOR DEVELOPMENT	4583 MISSION GORGE PL	92120-4106	0.3	0.5	100	0.000
954	98439404	CATELLUS DEV CORPORATION	1010 KETTNER BL	92101-3305	0.3	0.6	200	0.000
955	32201767	CATHEDRALCATHOLIC HS	5555 DEL MAR HEIGHTS RD	92130-1368	0.7	1.1	300	0.001
956	29799126	CATHEDRALCATHOLIC HS	5555 DEL MAR HEIGHTS RD	92130-1368	12.0	19.4	5,200	0.017
957	97380597	CBD INVESTMENTS LLC	3548 05TH AV	92103-5017	0.0	0.0	0	0.000
958	59643421	CBIZ MHM LLC	10616 SCRIPPS SU MMITCT	92131-3966	1.2	1.9	500	0.002
959	56320442	CCDC	195 MARKET ST	92101-6829	0.3	0.4	100	0.000
960	18003744	CEDAR SHORES APTS	2152 PACIFIC BEACH DR	92109-5613	0.2	0.3	100	0.000
961	56319267	CENTER CITY DEV CORP	630 MARKET ST	92101-7033	0.0	0.1	0	0.000
962	32102523	CENTRE CITY DEV CORP	503 07TH AV	92101-7120	0.1	0.1	0	0.000
963	30064326	CENTRE CT PROF PARKOWNER	6492 WEATHERS PL	92121-2958	0.8	1.4	400	0.001
964	90784385	CENTRO WATT OPERATING	8295 NEW SALEM ST	92126-2236	5.0	8.1	2,200	0.007
965	60244571	CEREZA STREET APARTMENTS	4763 CEREZA ST	92102-4857	0.2	0.4	100	0.000
966	57074895	CH RETAIL VILLAGE DEV LLC	4371 UNIVERSITY AV	92105-2721	1.5	2.5	700	0.002
967	29451929	CHAMPION CITY SQU ARE	450 J ST	92101-6966	0.2	0.3	100	0.000
968	95314057	CHAN	4611 CONVOY ST	92111-2309	0.3	0.4	100	0.000
969	92151691	CHANDA	4360 UNIVERSITY AV	92105-1625	0.1	0.1	0	0.000
970	19743252	CHANDLER'S COVE HOA	2169 VIA MAR VALLE	92014-3627	0.5	0.8	200	0.001
971	99577488	CHANTEMAR HOA	9907 RU EBIARRITZ	92131-3202	0.3	0.4	100	0.000
972	94686750	CHANTEMAR HOA	10314 RU ECHAMBERRY	92131-2242	1.7	2.8	700	0.002
973	95736	CHANTEMAR HOA	10078 RU ECHANTEMAR	92131-3206	0.1	0.1	0	0.000
974	56911463	CHANTEMAR HOA	10374 RU ECHANTEMAR	92131-0000	0.6	1.0	300	0.001
975	91380596	CHANTEMAR HOA	12388 FAIRBROOKRD	92131-0000	1.3	2.2	600	0.002
976	18003908	CHANTEMAR HOA	12448 FAIRBROOKRD	92131-0000	1.7	2.8	700	0.002
977	89334051	CHANTEMAR HOA	12449 FAIRBROOKRD	92131-0000	1.7	2.7	700	0.002
978	99577477	CHANTEMAR HOA	12056 RU EMONTEREAU	92131-3214	0.6	0.9	300	0.001
979	89334047	CHAPALA MGT CORP	13001 CAMTO DOSAMANTES	92128-1722	1.9	3.0	800	0.003
980	99489144	CHAPALA MGT CORP	17874 CAMTO BALATA	92128-1718	2.6	4.2	1,100	0.004
981	30032679	CHAPALA MGT CORP	17690 CAMTO CHICLAYO	92128-1725	2.4	3.9	1,000	0.003
982	99393469	CHAPALA MGT CORP	12996 CAMTO DOSAMANTES	92128-0000	1.7	2.8	700	0.002
983	777573	CHAPALA MGT CORP	17640 CAMTO BALATA	92128-1857	1.5	2.4	600	0.002
984	96537056	CHAPALA MGT CORP	17552 CAMTO BALATA	92128-1855	1.7	2.7	700	0.002
985	98457902	CHAPALA MGT CORP	17611 CAMTO CHICLAYO	92128-1725	2.3	3.7	1,000	0.003
986	808822	CHAPALA MGT CORP	17659 CAMTO BALATA	92128-1858	1.5	2.4	700	0.002
987	29018711	CHAPALA MGT CORP	13031 CAMTO BRACHO	92128-1808	2.1	3.4	900	0.003
988	98457894	CHAPALA MGT CORP	17652 CAMTO HERCU BA	92128-1724	1.7	2.8	800	0.003
989	18006242	CHAPIN	5160 RANCHO DEL MAR TL	92130-5218	0.5	0.7	200	0.001
990	93261403	CHARGERS FOOTBALLCOMPANY	4020 MURPHY CANYON RD	92123-4407	23.6	38.1	10,300	0.034
991	57074713	CHARGERS FOOTBALLCOMPANY	4020 MURPHY CANYON RD	92123-4407	0.0	0.0	0	0.000
992	97355586	CHARLOTTE RU SSE	4651 MORENA BL	92117-3650	0.1	0.2	100	0.000
993	32995244	CHATEAU MARQUIS HOA	6750 LAMBERT WY	92115-1636	1.8	2.8	800	0.003
994	32894243	CHATEAU MARQUIS HOA	6731 LAMBERT WY	92115-1637	0.7	1.1	300	0.001
995	60241376	CHATEAU MARQUIS HOA	5082 LAMBERT LN	92115-1632	0.6	1.0	300	0.001
996	19130669	CHATEAU VILLAGE	12409 RUETTE ALLIANTE	92130-3502	0.4	0.7	200	0.001
997	94616172	CHATEAU VILLAGE	4136 CARMEL VIEW RD	92130-0000	2.0	3.2	900	0.003
998	9115807	CHATEAU VILLAGE COMMU NITY	3626 RUETTE DE VILLE	92130-2500	1.2	2.0	500	0.002
999	9115806	CHATEAU VILLAGE COMMU NITY	3640 RUETTE DE VILLE	92130-2500	1.2	1.9	500	0.002
1000	89331044	CHATEAU VILLAGE HOA	12443 RUETTE ALLIANTE	92130-3502	1.2	1.9	500	0.002
1001	91560477	CHATEAU VILLAGE HOA	12441 RUETTE ALLIANTE	92130-3502	1.4	2.3	600	0.002

Appendix G: Potential Irrigation Recycled Water Customers

ID No.	Meter No.	Customer Name	Meter/Site Address	Zip Code	Potential Water Demand Offset			
					GPM	AFY	HCF	MGD
1002	95000043	CHATEAU VILLAGE HOA	3669 RUETTE DE VILLE	92130-3505	1.4	2.3	600	0.002
1003	92052824	CHATEAU VILLAGE HOA	12408 RUETTE ALLIANTE	92130-2512	1.0	1.6	400	0.001
1004	95369502	CHAUMIERE HOA	18994 CAMTO CANTILENA	92128-1085	0.4	0.6	200	0.001
1005	96437900	CHAUMIERE HOA	18703 CAMTO PASADERO	92128-1084	0.6	1.0	300	0.001
1006	30064148	CHELSEA SD FINANCE LLC	3991 CAM DE LA PLAZA	92173-5927	5.7	9.2	2,500	0.008
1007	57787874	CHELSEA SD FINANCE LLC	4451 CAM DE LA PLAZA	92173-3002	3.1	4.9	1,300	0.004
1008	30064338	CHELSEA SD FINANCE LLC	4141 CAM DE LA PLAZA	92173-5928	0.7	1.1	300	0.001
1009	57787868	CHELSEA SD FINANCE LLC	4211 CAM DE LA PLAZA	92173-3049	2.1	3.3	900	0.003
1010	18001108	CHELSEA SD FINANCE LLC	4253 CAM DE LA PLAZA	92173-3026	1.9	3.1	800	0.003
1011	33436643	CHEN	7323 CONVOY CT	92111-0000	0.6	0.9	200	0.001
1012	796389	CHEROKEE CANYON HOA	3372 CHEROKEE AV	92104-4412	2.6	4.2	1,100	0.004
1013	29018726	CHESAPEAKE CENTER LP	9555 CHESAPEAKE DR	92123-6301	2.1	3.3	900	0.003
1014	89186727	CHESAPEAKE PARK PLAZA	9485 FARNHAM ST	92123-1308	2.3	3.8	1,000	0.003
1015	29181933	CHIEF AUTO PARTS #29877	5073 FEDERAL BL	92102-2652	0.6	1.0	300	0.001
1016	30032658	CHILDERS CORPORATE PARK	6652 FLANDERS DR	92121-2976	2.0	3.3	900	0.003
1017	90784269	CHILDRENS HOSPITAL	3004 CHILDREN S WY	92123-4224	3.6	5.7	1,600	0.005
1018	88800677	CHILDRENS HOSPITAL	3067 CHILDREN S WY	92123-4225	1.1	1.8	500	0.002
1019	17002833	CHILDREN'S HOSPITAL	2929 CHILDREN S WY	92123-0000	1.0	1.6	400	0.001
1020	32705042	CHINESE COMMUNITY CHU RCH	4998 VIA VALARTA	92124-1591	1.7	2.8	700	0.002
1021	60244534	CHIPOTLE MEXICAN GRILL	1504 GARNET AV	92109-3016	0.1	0.2	100	0.000
1022	17002909	CHOE	12861 RANCHO PENASQUITOS BL	92129-2934	0.3	0.4	100	0.000
1023	96357240	CHOLLAS HTS CONGREGATION	2710 EUCLID AV	92105-4808	1.1	1.8	500	0.002
1024	57787998	CHOU	5204 MURPHY CANYON RD	92123-4331	2.1	3.4	900	0.003
1025	98440886	CHRCH OF JESU S CHRIST LDS	12761 TORREY BLUFF DR	92130-4304	2.9	4.6	1,300	0.004
1026	17001409	CHRCH OF JESU S CHRIST LDS	15673 CALLE PUEBLITO	92128-0000	6.8	10.9	3,000	0.010
1027	18005020	CHRIST LUTHERAN CHU RCH	1021 CHALCEDONY ST	92109-2626	0.1	0.2	100	0.000
1028	18005935	CHURCH OF BRETHREN	3850 WESTGATE PL	92105-5113	0.0	0.0	0	0.000
1029	97357147	CHURCH OF CHRIST	4327 ARIZONA ST	92104-1115	0.0	0.0	0	0.000
1030	89331628	CHURCH OF GOOD SAMARITAN	4323 EASTGATE ML	92121-2102	1.3	2.1	600	0.002
1031	91560146	CHURCH OF JESU S CHRIST	5151 FANU ELST	92109-1935	0.4	0.7	200	0.001
1032	90784599	CHURCH OF JESU S CHRIST	10985 CAM PLAYA CARMEL	92124-0000	2.5	4.0	1,100	0.004
1033	19743136	CHURCH OF JESU S CHRIST	2880 GOVERNOR DR	92122-2120	3.2	5.2	1,400	0.005
1034	62083845	CHURCH OF JESU S CHRIST	4741 MT ABERNATHY AV	92117-3340	1.0	1.6	400	0.001
1035	99577152	CHURCH OF JESU S CHRIST	12837 BLACKMTN RD	92129-3656	1.9	3.0	800	0.003
1036	29230539	CHURCH OF JESU S CHRIST	6767 51ST ST	92120-1262	3.0	4.8	1,300	0.004
1037	29230558	CHURCH OF JESU S CHRIST OF	8902 HIGHWOOD DR	92119-1426	4.6	7.3	2,000	0.007
1038	88798312	CHU RCHILL	3755 GLENN CURTISS RD	92123-1791	0.0	0.0	0	0.000
1039	30064244	CIC CROSSINGS LP	13525 ZINNIA HILLS PL	92130-5764	0.6	0.9	200	0.001
1040	59600648	CIC VILLAS II LP	6982 TORREY SANTA FE RD	92129-4659	3.8	6.2	1,700	0.005
1041	94649462	CIF HOLDINGS LP	6139 BALBOA AV	92111-3105	1.5	2.4	600	0.002
1042	30027947	CIF HOLDINGS LP	5460 CLAIREMONT MESA BL	92117-2343	1.4	2.3	600	0.002
1043	89332296	CITY AIRPORTS DIV	3710 JOHN J MONTGOMERY DR	92123-0000	0.1	0.2	100	0.000
1044	93500058	CITY ENVIRONMENTALSERV	9601 RIDGEHAVEN CT	92123-1636	0.7	1.2	300	0.001
1045	17002775	CITY FIRE DEPARTMENT	6041 EDGEWOOD BEND CT	92130-8200	0.5	0.8	200	0.001
1046	99413233	CITY FIRE DEPARTMENT	10011 BLACKMTN RD	92126-4516	1.0	1.6	400	0.001
1047	33436443	CITY FIRE DEPT	2122 VIA CASA ALTA	92037-0000	0.2	0.3	100	0.000
1048	29424672	CITY FIRE DEPT	6002 CAM RICO	92120-3033	0.4	0.6	200	0.001
1049	29389078	CITY FIRE DEPT	6002 CAM RICO	92120-3033	0.2	0.4	100	0.000
1050	29798545	CITY FIRE DEPT-STA 12	4964 IMPERIAL AV	92113-0000	0.2	0.3	100	0.000
1051	32705076	CITY FIRE DEPT-STA 24	13075 HARTFIELD AV	92130-0000	2.7	4.3	1,200	0.004
1052	29389163	CITY FIRE DEPT-STA 29	198 SAN YSIDRO BL	92173-0000	0.5	0.8	200	0.001
1053	89332058	CITY FIRE DEPT-STA 42	12117 WORLD TRADE DR	92128-3709	0.5	0.9	200	0.001
1054	61268225	CITY FIRE DEPT-STA 46	14556 LAZANJA DR	92127-0000	0.5	0.7	200	0.001
1055	9116236	CITY FRONT TERRACE HOA	505 MARKET ST	92101-0000	0.3	0.5	100	0.000
1056	9116237	CITY FRONT TERRACE HOA	507 MARKET ST	92101-0000	1.4	2.3	600	0.002
1057	96386941	CITY LIBRARY	12095 WORLD TRADE DR	92128-4380	2.4	3.8	1,000	0.003
1058	59595769	CITY LIBRARY	2123 FENTON PY	92108-0000	2.1	3.4	900	0.003
1059	61268178	CITY LIBRARY	3701 VOLTAIRE ST	92107-1607	1.5	2.4	600	0.002
1060	92016689	CITY LIBRARY DEPT	8405 NEW SALEM ST	92126-2308	1.2	1.9	500	0.002
1061	94526534	CITY LIBRARY DEPT	4275 CASS ST	92109-4005	5.4	8.7	2,300	0.008
1062	32343307	CITY LIBRARY DEPT	9005 AERO DR	92123-2204	0.1	0.2	100	0.000
1063	94556449	CITY LIBRARY DEPT	5148 MARKET ST	92114-0000	2.3	3.7	1,000	0.003
1064	9116012	CITY LIBRARY DEPT	3919 TOWNSGATE DR	92130-0000	1.6	2.5	700	0.002
1065	94569504	CITY LIBRARY DEPT	4686 MARLBOROUGH DR	92116-0000	0.4	0.6	200	0.001
1066	97370104	CITY LIBRARY DEPT	4375 WIGHTMAN ST	92105-0000	10.2	16.5	4,500	0.015
1067	91561022	CITY LIBRARY DEPT	4119 ADAMS AV	92116-0000	0.5	0.8	200	0.001
1068	34026520	CITY LIBRARY DEPT	6600 MONTEZUMA RD	92115-2828	0.2	0.3	100	0.000
1069	1619836	CITY MT HOPE CEMETERY	3910 IMPERIAL AV	92113-0000	6.2	10.0	2,700	0.009
1070	59136218	CITY MT HOPE CEMETERY	3804 IMPERIAL AV	92113-0000	7.9	12.7	3,400	0.011
1071	93130451	CITY MT HOPE CEMETERY	3751 MARKET ST	92102-0000	44.4	71.5	19,300	0.064
1072	1619825	CITY MT HOPE CEMETERY	3902 IMPERIAL AV	92113-0000	18.9	30.5	8,200	0.027
1073	89899579	CITY OF S D COMMU NITY	3628 UNIVERSITY AV	92104-2317	0.4	0.7	200	0.001
1074	89899586	CITY OF S D COMMU NITY	3623 UNIVERSITY AV	92104-2316	4.6	7.4	2,000	0.007
1075	91560955	CITY OF S D COMMU NITY	3895 VAN DYKE AV	92105-0000	0.0	0.1	0	0.000
1076	89332292	CITY OF S D COMMU NITY	3895 42ND ST	92105-0000	0.0	0.0	0	0.000
1077	32666924	CITY OF S D COMMU NITY	3895 43RD ST	92105-0000	0.0	0.0	0	0.000
1078	60246134	CITY OF SAN DIEGO	1013 IMPERIAL AV	92101-7436	1.1	1.8	500	0.002
1079	59600654	CITY OF SAN DIEGO	170 PARK BL	92101-7405	2.0	3.1	900	0.003
1080	59642462	CITY OF SAN DIEGO	297 12TH AV	92101-0000	1.4	2.2	600	0.002
1081	60245648	CITY OF SAN DIEGO	19 TONY GWYNN DR	92101-0000	0.5	0.8	200	0.001
1082	18002371	CITY OF SAN DIEGO	567 28TH ST	92113-0000	0.0	0.0	0	0.000
1083	97367132	CITY OF SAN DIEGO	11130 CARMEL COUNTRY RD	92130-0000	0.0	0.0	0	0.000
1084	99577196	CITY OF SAN DIEGO/E & D	9385 AERO DR	92123-2634	1.6	2.6	700	0.002
1085	96486114	CITY POLICE	4310 LANDIS ST	92105-2612	0.2	0.3	100	0.000
1086	96537169	CITY POLICE DEPT	1401 BROADWAY	92101-0000	1.3	2.1	600	0.002
1087	34026461	CITY POLICE DEPT	12592 EL CAMINO REAL	92130-0000	3.9	6.3	1,700	0.006
1088	99393594	CITY POLICE DEPT	2501 IMPERIAL AV	92102-3918	0.8	1.2	300	0.001
1089	30230889	CITY POLICE DEPT	4140 FEDERAL BL	92102-0000	3.5	5.6	1,500	0.005
1090	21011	CITY SCENE HOA	7246 CAM DEGRAZIA	92111-7838	2.1	3.3	900	0.003
1091	12563	CITY SCENE HOA	7030 CAM REVUELTOS	92111-0000	0.2	0.3	100	0.000
1092	21806	CITY SCENE HOA	7046 CAM DEGRAZIA	92111-7808	1.4	2.2	600	0.002

Appendix G: Potential Irrigation Recycled Water Customers

ID No.	Meter No.	Customer Name	Meter/Site Address	Zip Code	Potential Water Demand Offset			
					GPM	AFY	HCF	MGD
1093	21012	CITY SCENE HOA	7141 CAM DEGRAZIA	92111-7829	2.2	3.5	1,000	0.003
1094	21016	CITY SCENE HOA	7245 CAM DEGRAZIA	92111-7839	2.2	3.5	1,000	0.003
1095	32704431	CITY SCENE HOA	7061 CAM DEGRAZIA	92111-7809	0.9	1.5	400	0.001
1096	96537023	CITY SD STADIUM OPERATION	2332 HARCOURT DR	92123-3606	3.9	6.2	1,700	0.006
1097	97381297	CITY SD/CIP #521821	2011 FAIRMOUNT AV	92105-0000	0.0	0.0	0	0.000
1098	99360894	CITY SD/ENGINEERING & CP	5673 MILL PEAK RD	92120-4641	0.4	0.6	200	0.001
1099	94686610	CITY STREET DIV	3930 KING ST	92101-0000	0.0	0.0	0	0.000
1100	0	CITY STREET DIV	SPK LR TRU CK	92100-0000	0.0	0.0	0	0.000
1101	92016405	CITY STREET DIV	3894 PACIFIC HY	92110-0000	0.0	0.0	0	0.000
1102	88794261	CITY STREET DIV	3780 WITHERBY ST	92110-0000	1.0	1.6	400	0.001
1103	29012035	CITY STREET DIV	3992 ROSECRANS ST	92110-0000	0.3	0.5	100	0.000
1104	60451836	CITY TOWING SERVICE	2826 COMMERCIAL ST	92113-1327	0.0	0.0	0	0.000
1105	98457787	CITY UTIL/TECH SERVICES	5530 KIOWA DR	92120-0000	2.4	3.9	1,100	0.004
1106	95355625	CITY U TILITIES	11496 WEATHERHILL WY	92131-0000	0.4	0.7	200	0.001
1107	88800751	CITY UTILITIES DEPT	10110 RU ECHAMBERRY	92131-2240	0.0	0.0	0	0.000
1108	17002997	CITY UTILITIES DEPT	15737 SAN ANDRES DR	92014-1914	0.0	0.0	0	0.000
1109	96329829	CITY UTILITIES DEPT	5074 MERCURY ST	92111-0000	0.0	0.0	0	0.000
1110	95386249	CITY UTILITIES DEPT	1865 HARBOR ISLAND DR	92101-0000	0.0	0.0	0	0.000
1111	21745	CITY UTILITIES DEPT	1585 RACETRACK VIEW DR	92014-0000	0.0	0.0	0	0.000
1112	94581494	CITY UTILITIES DEPT	11204 MONTICOOK CT	92127-0000	0.0	0.0	0	0.000
1113	98440935	CITY UTILITIES DEPT	4674 TECOLOTE RD	92110-0000	0.0	0.0	0	0.000
1114	29011134	CITY UTILITIES/SEWER TMT	102 FERN GLEN	92037-0000	0.0	0.0	0	0.000
1115	92052909	CITY UTILITIES/SEWER TMT	3936 JU PITER ST	92110-0000	0.0	0.0	0	0.000
1116	91380517	CITY UTILITIES/SEWER TMT	2505 QUIVIRA CT	92109-0000	0.0	0.0	0	0.000
1117	32005446	CITY UTILITIES/SEWER TMT	DE ANZA PT	92109-0000	0.5	0.7	200	0.001
1118	57074736	CITY UTILITIES/SEWER TMT	3795 CROWN POINT DR	92109-0000	0.1	0.2	100	0.000
1119	96491158	CITY UTILITIES/SEWER TMT	1779 HARBOR DR	92113-0000	0.0	0.1	0	0.000
1120	98398288	CITY UTILITIES/SEWER TMT	5998 CAM DE LA COSTA	92037-0000	0.2	0.3	100	0.000
1121	489384	CITY UTILITIES/SEWER TMT	850 COAST BL	92037-0000	1.1	1.7	500	0.002
1122	96387016	CITY UTILITIES/SEWER TMT	6689 NEPTUNE PL	92037-0000	0.0	0.0	0	0.000
1123	98398205	CITY UTILITIES/SEWER TMT	4898 MIDWAY DR	92110-0000	0.0	0.0	0	0.000
1124	21389	CITY UTILITIES/SEWER TMT	2211 AVNDA DE LA PLAYA	92037-0000	2.7	4.3	1,200	0.004
1125	97369843	CITY UTILITIES/SEWER TMT	1779 HARBOR DR	92113-0000	0.0	0.0	0	0.000
1126	57074640	CITY UTILITIES/SEWER TMT	9940 NORTH TORREY PINES RD	92037-0000	0.0	0.0	0	0.000
1127	98398054	CITY UTILITIES/SEWER TMT	3001 INGRAHAM ST	92109-0000	0.0	0.0	0	0.000
1128	29018774	CITY UTILITIES/SEWER TMT	15640 PAYMOGO ST	92129-0000	0.0	0.0	0	0.000
1129	94650417	CITY UTILITIES/SEWER TMT	6301 VIA CABRERA	92037-0000	0.0	0.0	0	0.000
1130	92052883	CITY UTILITIES/SEWER TMT	5387 CALUMET AV	92037-0000	0.0	0.0	0	0.000
1131	60245086	CITY UTILITIES/SEWER TMT	4079 NORTH HARBOR DR	92101-0000	0.9	1.4	400	0.001
1132	59240735	CITY UTILITIES/SEWER TMT	2799 CARLETON ST	92106-0000	0.2	0.4	100	0.000
1133	29011026	CITY UTILITIES/SEWER TMT	898 SUNSET CLIFFS BL	92107-0000	0.0	0.0	0	0.000
1134	89186960	CITY UTILITIES/SEWER TMT	3599 BAYSIDE WK	92109-0000	0.0	0.1	0	0.000
1135	97370097	CITY UTILITIES/SEWER TMT	633 TOURMALINE ST	92109-0000	0.0	0.0	0	0.000
1136	30043444	CITY UTILITIES/SEWER TMT	2801 BAYSIDE WK	92109-0000	0.0	0.0	0	0.000
1137	96536919	CITY UTILITIES/SEWER TMT	3960 EAST MISSION BAY DR	92109-0000	0.0	0.0	0	0.000
1138	88895945	CITY UTILITIES/SEWER TMT	5058 WEST POINT LOMA BL	92107-1313	0.0	0.0	0	0.000
1139	21519	CITY UTILITIES/SEWER TMT	3029 MISSION BL	92109-0000	0.0	0.0	0	0.000
1140	30019749	CITY UTILITIES/SEWER TMT	298 COAST BL	92037-0000	0.0	0.0	0	0.000
1141	6526941	CITY UTILITIES/SEWER TMT	3025 MISSION BL	92109-0000	0.0	0.0	0	0.000
1142	61364352	CITY UTILITIES/SEWER TMT	3215 BAYSIDE WK	92109-0000	0.0	0.0	0	0.000
1143	34026451	CITY UTILITIES/STRS/EQUIP	6132 COLLEGE GROVE DR	92115-8220	1.4	2.3	600	0.002
1144	99496696	CITY UTILITIES/STRT/EQUIP	6177 COLLEGE GROVE DR	92105-0000	0.8	1.3	400	0.001
1145	31529176	CITY UTILITIES/SYSTEMS	2949 CAM DEL RIO NORTH	92108-0000	0.0	0.0	0	0.000
1146	29799253	CITY UTILITIES/SYSTEMS	3860 EAST MISSION BAY DR	92109-0000	0.0	0.0	0	0.000
1147	786736	CITY UTILITIES/SYSTEMS	11920 PASEO LU CIDO	92128-0000	0.0	0.0	0	0.000
1148	62156324	CITY UTILITIES/SYSTEMS	2975 SAN YSIDRO BL	92154-0000	0.0	0.0	0	0.000
1149	22121	CITY UTILITIES/SYSTEMS	8434 MIRAMAR PL	92121-0000	0.1	0.1	0	0.000
1150	94650366	CITY UTILITIES/SYSTEMS	3255 LA JOLLA VILLAGE DR	92037-0000	0.0	0.0	0	0.000
1151	99393448	CITY UTILITIES/SYSTEMS	2103 PACIFIC BEACH DR	92109-0000	0.0	0.0	0	0.000
1152	97369877	CITY UTILS/SEWER TMT	2204 SHELTER ISLAND DR	92106-0000	0.0	0.0	0	0.000
1153	89896306	CLAIREMONT APTS LLC	3154 COWLEY WY	92117-6523	2.1	3.4	900	0.003
1154	89896027	CLAIREMONT APTS LLC	3128 COWLEY WY	92117-6559	3.1	5.0	1,300	0.004
1155	29010937	CLAIREMONT APTS LLC	3147 CLAIREMONT DR	92117-6434	2.2	3.5	1,000	0.003
1156	91559966	CLAIREMONT APTS LLC	3125 CLAIREMONT DR	92117-6423	2.4	3.9	1,100	0.004
1157	96313707	CLAIREMONT BAPTIST CHU RCH	2620 GALVESTON ST	92110-2309	3.0	4.8	1,300	0.004
1158	29971775	CLAIREMONT KINGDOM HALL	3343 MT ACADIA BL	92111-4502	0.6	1.0	300	0.001
1159	96356937	CLAIREMONT VILLAGE	3089 CLAIREMONT DR	92117-6887	1.0	1.7	400	0.001
1160	9116149	CLAIREMONT VILLAGE	3067 CLAIREMONT DR	92117-6802	3.9	6.3	1,700	0.006
1161	12127	CLARK	3939 IOWA ST	92104-3008	0.0	0.0	0	0.000
1162	43153	CLARY	3061 54TH ST	92105-4900	0.0	0.0	0	0.000
1163	59596218	CLEAN & SAFE PROGRAM	1206 ISLAND AV	92101-7235	0.6	0.9	200	0.001
1164	60246576	CLEAN & SAFE PROGRAM	1203 G ST	92101-7307	0.2	0.3	100	0.000
1165	60246568	CLEAN & SAFE PROGRAM	1198 MARKET ST	92101-7236	0.6	1.0	300	0.001
1166	17002779	CLEAN & SAFE PROGRAM	1203 C ST	92101-0000	0.4	0.6	200	0.001
1167	99413044	CLEWS	11419 CARMEL COUNTRY RD	92130-2479	0.8	1.2	300	0.001
1168	98439135	CLL-HANCOCK	1929 HANCOCK ST	92110-2061	0.0	0.0	0	0.000
1169	97381312	CLPF CARMEL MTN LP	12284 WORLD TRADE DR	92128-3765	6.0	9.6	2,600	0.009
1170	56503082	CLPF PLAZA DEL MAR III LP	12540 HIGH BLUFF DR	92130-2039	3.9	6.4	1,700	0.006
1171	56911486	CLUB CANDIDA LP	9655 VIA EXCELENCIA	92126-4555	0.2	0.4	100	0.000
1172	58176277	CNTR FOR EMPLMT TRAINING	4145 MARKET ST	92102-3537	0.0	0.1	0	0.000
1173	89901404	COAST POINTE LTD	7682 LA JOLLA BL	92037-4704	0.1	0.2	100	0.000
1174	99395868	COAST UNITED ADVERTISING	1221 CU SHMAN AV	92110-3900	0.0	0.0	0	0.000
1175	96447915	COBRA LLC	6440 FLANDERS DR	92121-4149	0.4	0.6	200	0.001
1176	97521190	COCA COLA BOTTLING CO	1610 47TH ST	92102-2508	0.8	1.2	300	0.001
1177	30064288	COCCO CONSTRUCTION CO	9732 OLSON DR	92121-2801	0.1	0.2	0	0.000
1178	18003645	COFFMAN SPECIALTIES INC	9685 VIA EXCELENCIA	92126-7500	0.6	0.9	300	0.001
1179	62156606	COGNAC DEL MAR 1 LLC	11988 EL CAM REAL	92130-3579	0.0	0.0	0	0.000
1180	95386136	COGNAC DEL MAR 1 LLC	11992 EL CAM REAL	92130-2592	4.7	7.5	2,000	0.007
1181	98394313	COGNAC DEL MAR 11 LLC	12220 EL CAMINO REAL	92130-2091	3.9	6.4	1,700	0.006
1182	98394312	COGNAC DEL MAR 11 LLC	12230 EL CAMINO REAL	92130-2090	5.7	9.2	2,500	0.008
1183	18000481	COHEN	3964 ALBATROSS ST	92103-3038	0.1	0.2	0	0.000

Appendix G: Potential Irrigation Recycled Water Customers

ID No.	Meter No.	Customer Name	Meter/Site Address	Zip Code	Potential Water Demand Offset			
					GPM	AFY	HCF	MGD
1184	31504761	COLACHIS DEV CO	17556 BERNARDO OAKS DR	92128-2112	6.9	11.2	3,000	0.010
1185	96382995	COLLAGE HOA	11966 TIVOLI PARK RW	92128-4345	0.0	0.0	0	0.000
1186	32995186	COLLAGE HOA	11919 TIVOLI PARK RW	92128-4346	2.6	4.2	1,100	0.004
1187	34027244	COLLAGE HOA	11912 TIVOLI PARK RW	92128-4345	6.9	11.2	3,000	0.010
1188	94581446	COLLAGE HOA	12082 TIVOLI PARK RW	92128-4368	0.2	0.3	100	0.000
1189	95386148	COLLAGE HOA	12063 TIVOLI PARK RW	92128-4369	0.0	0.0	0	0.000
1190	33895375	COLLEGE AREA BU SINESS	5451 EL CAJON BL	92115-3620	0.0	0.0	0	0.000
1191	33479348	COLLEGE AREA BU SINESS	6369 EL CAJON BL	92115-2642	0.4	0.7	200	0.001
1192	33470295	COLLEGE AREA BU SINESS	6796 EL CAJON BL	92115-1620	0.4	0.6	200	0.001
1193	816523	COLLEGE AV BAPTIST CHU RCH	4763 COLLEGE AV	92115-3906	0.8	1.3	400	0.001
1194	98438901	COLLEGE AV BAPTIST CHU RCH	4747 COLLEGE AV	92115-3906	0.5	0.9	200	0.001
1195	46754	COLLEGE AVENUE BAPTIST	6104 ADAMS AV	92115-3901	0.6	0.9	200	0.001
1196	624747	COLLEGE GROVE HOA	6520 COLLEGE GROVE DR	92115-7231	1.8	2.8	800	0.003
1197	91380467	COLLEGE GROVE HOA	6558 COLLEGE GROVE DR	92115-7231	2.3	3.7	1,000	0.003
1198	99489098	COLLEGE GROVE SHOP CTR	3440 COLLEGE AV	92115-7134	3.2	5.1	1,400	0.005
1199	56503187	COLLEGE PARK HOA	3906 60TH ST	92115-6503	0.9	1.5	400	0.001
1200	98440991	COLLEGE PARK HOA	3924 60TH ST	92115-6503	1.0	1.7	500	0.001
1201	56503032	COLLEGE PARK HOA	3986 60TH ST	92115-6503	1.7	2.8	800	0.003
1202	99577651	COLLINS	12700 SABRE SPRINGS PY	92128-0000	0.2	0.3	100	0.000
1203	94421633	COLLINS DEVELOPMENT CO	7837 IVANHOE AV	92037-4502	0.2	0.3	100	0.000
1204	29182206	COLLINS DEVELOPMENT CO	16230 TECHNOLOGY DR	92127-1800	0.1	0.1	0	0.000
1205	33436869	COLLINS DEVELOPMENT CO	16299 TECHNOLOGY DR	92127-1815	0.1	0.1	0	0.000
1206	57074683	COLLINS RANCH HOA	14070 COLLINS RANCH PL	92130-5572	6.1	9.8	2,700	0.009
1207	94650258	COLLINS TECH RB	10906 TECHNOLOGY PL	92127-1874	2.8	4.5	1,200	0.004
1208	32666713	COLLINS TECH RB	10923 TECHNOLOGY PL	92127-1811	2.8	4.5	1,200	0.004
1209	94650406	COLLWOOD MEADOW HOA	5008 COLLWOOD WY	92115-2048	5.5	8.9	2,400	0.008
1210	89333852	COLLWOOD MEADOW HOA	5057 COLLWOOD WY	92115-2048	1.0	1.6	400	0.001
1211	59240795	COLLWOOD PARK ASSN	4604 COLLWOOD BL	92115-2018	3.7	5.9	1,600	0.005
1212	658201	COLLWOOD PARK ASSN	4702 COLLWOOD BL	92115-0000	2.8	4.5	1,200	0.004
1213	97521226	COLLWOOD PARK ASSN	4866 COLLWOOD BL	92115-2104	2.7	4.3	1,200	0.004
1214	96408653	COLONY HILL	7544 CAMTO AVOLA	92037-3952	0.1	0.1	0	0.000
1215	19130487	COLONY HILL	7640 CAMTO AVOLA	92037-3955	0.2	0.2	100	0.000
1216	97366988	COLONY HILL	7495 CAMTO RIALTO	92037-3958	0.4	0.6	200	0.001
1217	18002655	COLONY HILL	7545 CAMTO AVOLA	92037-3953	0.3	0.4	100	0.000
1218	97369837	COLONY LA PAZ CONDO ASSOC	4053 ROSENDA CT	92122-1957	6.5	10.4	2,800	0.009
1219	97369830	COLONY LA PAZ CONDO ASSOC	4002 PORTE LA PAZ	92122-1947	4.7	7.6	2,100	0.007
1220	18000119	COLONY LA PAZ CONDO ASSOC	6480 LA JOLLA COLONY DR	92122-0000	0.3	0.4	100	0.000
1221	88800796	COMM ASSN BERNARDO HGTS	12522 PASEO LU CIDO	92128-3558	1.3	2.1	600	0.002
1222	99489096	COMM ASSN BERNARDO HGTS	12063 PASEO LU CIDO	92128-3205	1.2	1.9	500	0.002
1223	30778976	COMM ASSN BERNARDO HGTS	12501 PASEO LU CIDO	92128-3559	0.3	0.5	100	0.000
1224	99576991	COMM ASSN BERNARDO HGTS	12450 PASEO LU CIDO	92128-3538	2.0	3.2	900	0.003
1225	90784032	COMM ASSN BERNARDO HGTS	12325 PASEO LU CIDO	92128-0000	1.4	2.3	600	0.002
1226	21983	COMM ASSN BERNARDO HGTS	11969 PASEO LU CIDO	92128-3205	1.0	1.6	400	0.001
1227	90784290	COMM ASSN BERNARDO HGTS	11934 PASEO LU CIDO	92128-3205	1.7	2.7	700	0.002
1228	30043295	COMM ASSN BERNARDO HGTS	11970 PASEO LU CIDO	92128-3205	0.7	1.1	300	0.001
1229	30064226	COMM ASSN BERNARDO HGTS	15696 CALLE PUEBLITO	92128-0000	2.2	3.6	1,000	0.003
1230	29011028	COMM ASSN BERNARDO HGTS	11703 CTE SOSEGADO	92128-3202	1.5	2.4	600	0.002
1231	32004690	COMM ASSN BERNARDO HGTS	15691 AVNDA VENU STO	92128-0000	1.4	2.2	600	0.002
1232	30064114	COMM ASSN BERNARDO HGTS	15501 AVNDA VENU STO	92128-0000	3.1	5.0	1,400	0.005
1233	30064101	COMM ASSN BERNARDO HGTS	15302 AVNDA VENU STO	92128-0000	1.2	1.9	500	0.002
1234	97381252	COMM ASSN BERNARDO HGTS	15253 AVNDA VENU STO	92128-0000	2.0	3.2	900	0.003
1235	58960255	COMM ASSN BERNARDO HGTS	15118 AVNDA VENU STO	92128-0000	3.1	5.0	1,300	0.004
1236	96329838	COMM ASSN BERNARDO HGTS	12592 AVNDA TINEO	92128-3138	1.1	1.8	500	0.002
1237	9116303	COMM ASSN BERNARDO HGTS	12202 AVNDA CONSENTIDO	92128-3281	3.9	6.4	1,700	0.006
1238	84645	COMM ASSN BERNARDO HGTS	11500 CALLE PARACHO	92128-0000	0.0	0.0	0	0.000
1239	32704970	COMM ASSN BERNARDO HGTS	16010 AVNDA VENU STO	92128-3315	1.4	2.3	600	0.002
1240	20865	COMM ASSN BERNARDO HGTS	15510 AVNDA ALCACHOFA	92128-4430	2.7	4.3	1,200	0.004
1241	60241307	COMM ASSN BERNARDO HGTS	16235 AVNDA VENU STO	92128-3238	1.6	2.6	700	0.002
1242	30752901	COMM ASSN BERNARDO HGTS	12602 PASEO LU CIDO	92128-0000	0.3	0.4	100	0.000
1243	20234	COMM ASSN BERNARDO HGTS	12297 CALLE SAU CILLO	92128-0000	1.4	2.3	600	0.002
1244	59596192	COMM ASSN BERNARDO HGTS	12568 CALLE TAMEGA	92128-3516	0.3	0.5	100	0.000
1245	99393423	COMM ASSN BERNARDO HGTS	12608 CALLE TAMEGA	92128-3548	1.3	2.1	600	0.002
1246	89106043	COMM ASSN BERNARDO HGTS	11910 CALLE VIVIENDA	92128-3309	1.0	1.6	400	0.001
1247	29933172	COMM ASSN BERNARDO HGTS	11959 CALLE VIVIENDA	92128-3310	1.6	2.6	700	0.002
1248	60241326	COMM ASSN BERNARDO HGTS	16390 AVNDA SU AVIDAD	92128-3214	0.5	0.8	200	0.001
1249	29451916	COMM ASSN BERNARDO HGTS	11715 AVNDA SIVRITA	92128-4525	2.2	3.5	900	0.003
1250	89333844	COMM ASSN BERNARDO HGTS	11712 AVNDA SIVRITA	92128-4524	1.4	2.3	600	0.002
1251	30064112	COMM ASSN BERNARDO HGTS	11566 AVNDA SIVRITA	92128-4519	4.2	6.8	1,800	0.006
1252	97381310	COMM ASSN BERNARDO HGTS	11598 CALLE PARACHO	92128-0000	1.6	2.6	700	0.002
1253	91559907	COMM ASSN BERNARDO HGTS	16194 BERNARDO HEIGHTS PY	92128-3208	2.7	4.3	1,200	0.004
1254	33436732	COMM ASSN BERNARDO HGTS	15700 BERNARDO HEIGHTS PY	92128-3180	1.2	2.0	500	0.002
1255	32894214	COMM ASSN BERNARDO HGTS	15745 BERNARDO HEIGHTS PY	92128-3181	2.0	3.3	900	0.003
1256	89896309	COMM ASSN BERNARDO HGTS	15790 BERNARDO HEIGHTS PY	92128-3180	0.9	1.4	400	0.001
1257	94647716	COMM ASSN BERNARDO HGTS	15800 BERNARDO HEIGHTS PY	92128-0000	0.8	1.3	400	0.001
1258	30239723	COMM ASSN BERNARDO HGTS	15851 BERNARDO HEIGHTS PY	92127-2052	1.1	1.8	500	0.002
1259	17001439	COMM ASSN BERNARDO HGTS	15900 BERNARDO HEIGHTS PY	92128-0000	2.3	3.8	1,000	0.003
1260	32004698	COMM ASSN BERNARDO HGTS	15930 BERNARDO HEIGHTS PY	92128-0000	4.8	7.8	2,100	0.007
1261	32704430	COMM ASSN BERNARDO HGTS	16051 BERNARDO HEIGHTS PY	92128-3222	1.5	2.4	600	0.002
1262	91380455	COMM ASSN BERNARDO HGTS	16095 BERNARDO HEIGHTS PY	92128-3222	0.4	0.6	200	0.001
1263	98398116	COMM ASSN BERNARDO HGTS	15782 AVNDA VENU STO	92128-0000	1.3	2.1	600	0.002
1264	62156308	COMM ASSN BERNARDO HGTS	16116 BERNARDO HEIGHTS PY	92128-3208	4.3	6.9	1,900	0.006
1265	96492936	COMM ASSN BERNARDO HGTS	12200 CALLE SAU CILLO	92128-0000	0.0	0.0	0	0.000
1266	99412755	COMM ASSN BERNARDO HGTS	16200 BERNARDO HEIGHTS PY	92128-0000	1.3	2.1	600	0.002
1267	98398118	COMM ASSN BERNARDO HGTS	16205 BERNARDO HEIGHTS PY	92128-0000	1.4	2.3	600	0.002
1268	31509279	COMM ASSN BERNARDO HGTS	16240 BERNARDO HEIGHTS PY	92128-0000	1.2	1.9	500	0.002
1269	30064212	COMM ASSN BERNARDO HGTS	16294 BERNARDO HEIGHTS PY	92128-0000	3.7	6.0	1,600	0.005
1270	29824501	COMM ASSN BERNARDO HGTS	16300 BERNARDO HEIGHTS PY	92128-2542	0.8	1.3	400	0.001
1271	29162115	COMM ASSN BERNARDO HGTS	16500 BERNARDO HEIGHTS PY	92128-3223	0.3	0.5	100	0.000
1272	98457741	COMM ASSN BERNARDO HGTS	16505 BERNARDO HEIGHTS PY	92128-3224	1.5	2.4	700	0.002
1273	59600578	COMM ASSN BERNARDO HGTS	16506 BERNARDO HEIGHTS PY	92128-3223	1.2	1.9	500	0.002
1274	18003915	COMM ASSN BERNARDO HGTS	11871 LOMICA DR	92128-2676	1.3	2.1	600	0.002

Appendix G: Potential Irrigation Recycled Water Customers

ID No.	Meter No.	Customer Name	Meter/Site Address	Zip Code	Potential Water Demand Offset			
					GPM	AFY	HCF	MGD
1275	30751027	COMM ASSN BERNARDO HGTS	16303 AVNDA VENU STO	92128-3240	0.7	1.1	300	0.001
1276	33895410	COMM ASSN BERNARDO HGTS	16116 BERNARDO HEIGHTS PY	92128-3208	0.2	0.3	100	0.000
1277	33479408	COMM ASSN BERNARDO HGTS	11797 PASEO LU CIDO	92128-3208	1.8	2.9	800	0.003
1278	88565069	COMM ASSN BERNARDO HGTS	16068 AVNDA LAMEGO	92128-3150	0.5	0.8	200	0.001
1279	89896078	COMM ASSN BERNARDO HGTS	12509 ALCACER DEL SOL	92128-4427	2.4	3.9	1,000	0.003
1280	98441010	COMM ASSN BERNARDO HGTS	12675 PASEO LU CIDO	92128-0000	1.1	1.7	500	0.002
1281	57074964	COMM ASSN BERNARDO HGTS	15936 AVNDA LAMEGO	92128-3148	1.2	2.0	500	0.002
1282	57074741	COMM ASSN BERNARDO HGTS	13004 PASEO LU CIDO	92128-4478	0.3	0.6	200	0.000
1283	30027907	COMM ASSN BERNARDO HGTS	15424 CALLE PUEBLITO	92128-0000	0.2	0.3	100	0.000
1284	9116210	COMM ASSN BERNARDO HGTS	12800 PASEO LU CIDO	92128-0000	0.1	0.2	100	0.000
1285	30064104	COMM ASSN BERNARDO HGTS	12998 PASEO LU CIDO	92128-4479	3.2	5.1	1,400	0.005
1286	89332651	COMM ASSOC BERNARDO HGTS	16100 BERNARDO HEIGHTS PY	92128-3208	0.3	0.5	100	0.000
1287	98457849	COMMANDING OFFICER	ADM BAKER FLD	92120-0000	16.1	26.0	7,000	0.023
1288	60241138	COMMANDING OFFICER	ADM BAKER FLD	92120-0000	52.3	84.4	22,800	0.075
1289	97411776	COMMERCIAL INSTANT PRINT	960 GATEWAY CENTER WY	92102-4542	0.7	1.1	300	0.001
1290	60243362	COMMERCIAL STREET PARTNER	3167 COMMERCIAL ST	92113-1426	0.2	0.3	100	0.000
1291	89187004	COMMUNITY BIBLE CHU RCH	9919 VIA PASAR	92126-4559	0.9	1.5	400	0.001
1292	18006138	COMMUNITY HOU SING GROU P	4268 44TH ST	92105-0000	0.0	0.0	0	0.000
1293	58799298	COMPASS POINTE APARTMENTS	11600 COMPASS POINT N DR	92126-8543	7.7	12.4	3,400	0.011
1294	97369856	COMPS PLAZA ASSO LP	9888 CARROLL CENTRE RD	92126-4579	1.5	2.4	600	0.002
1295	9468762	CONCORD SQUARE COMM ASSOC	8372 SUMMERDALE RD	92126-5401	1.2	1.9	500	0.002
1296	482285	CONCORD SQUARE COMM ASSOC	8385 SUMMERDALE RD	92126-5402	1.5	2.4	700	0.002
1297	94686754	CONCORD SQUARE COMM ASSOC	8440 SUMMERDALE RD	92126-5403	1.4	2.3	600	0.002
1298	94686763	CONCORD SQUARE COMM ASSOC	8451 SUMMERDALE RD	92126-5404	1.2	1.9	500	0.002
1299	89333783	CONCORD SQUARE COMM ASSOC	8396 SUMMERDALE RD	92126-5401	0.6	0.9	200	0.001
1300	20818	CONCORD SQUARE HOA	8458 SUMMERDALE RD	92126-5403	0.9	1.4	400	0.001
1301	58176232	CONGREGATION ADAT YESHU RU	8625 LA JOLLA SCENIC N DR	92037-2143	1.2	2.0	500	0.002
1302	29824292	CONGREGATION BETH AM	5060 BLACKMTN RD	92014-0000	2.1	3.4	900	0.003
1303	33829090	CONN	2656 MIRA MONTANA PL	92014-3456	0.0	0.0	0	0.000
1304	58199181	CONTINENTAL AMER PROP LTD	4021 FALCON ST	92103-1883	0.5	0.8	200	0.001
1305	88564963	CONTINENTAL PROPERTIES	3990 RUFFIN RD	92123-1826	1.4	2.2	600	0.002
1306	88800268	CON-WAY WESTERN EXPRESS	4965 CONVOY ST	92111-1600	0.8	1.3	400	0.001
1307	61291578	COPENHAVER	4753 VISTA LN	92116-2535	0.2	0.3	100	0.000
1308	88562039	COPLEY	1260 VIRGINIA WY	92037-5230	0.1	0.2	0	0.000
1309	95467511	COPLEY BU SCTR LLC	5771 COPLEY DR	92111-7905	2.4	3.9	1,100	0.003
1310	33891864	COPLEY PRESS INC	7728 IVANHOE AV	92037-4520	0.2	0.2	100	0.000
1311	98457809	CORAL COVE CARMEL DEL MAR	3903 CAMTO DEL MAR SU RF	92130-2523	3.1	4.9	1,300	0.004
1312	95388186	CORAL COVE CONDO ASSOC	3921 CAMTO DEL MAR CV	92130-2518	5.1	8.2	2,200	0.007
1313	88800568	CORAL TREE PLAZA HOA	3637 06TH AV	92103-4314	0.2	0.3	100	0.000
1314	32995189	COROMANDEL PARK ASSOC	7652 CAMTO COROMANDEL	92037-3512	1.8	3.0	800	0.003
1315	92052960	COROMANDEL PARK ASSOC	7696 CAMTO COROMANDEL	92037-3512	1.7	2.8	800	0.003
1316	21922	COROMANDEL PARK ASSOC	7669 CAMTO COROMANDEL	92037-3513	2.4	3.9	1,000	0.003
1317	33470292	CORP OF PRESIDING BISHOP	14191 CAM DEL SU R	92129-0000	6.2	10.0	2,700	0.009
1318	28011002	CORPORATION FOU R	4050 MT ACADIA BL	92111-2616	2.5	4.0	1,100	0.004
1319	91380488	CORPORATION FOU R	5185 MT ALIFAN DR	92111-2618	2.5	4.0	1,100	0.004
1320	96397234	CORRAL	3687 SUNSET LN	92173-2317	1.5	2.5	700	0.002
1321	56320060	CORRERA	12090 SCRIPPS SU MMIT DR	92131-3636	0.8	1.3	300	0.001
1322	29799203	CORTINA HOA	13280 VIA MILAZZO	92129-5191	2.0	3.2	900	0.003
1323	89893333	CORTINA HOA	9543 QUESTA PE	92126-5533	2.2	3.6	1,000	0.003
1324	61965015	CORTINA HOA	7808 HIGHLANDS VILLAGE PL	92129-0000	2.5	4.0	1,100	0.004
1325	29389084	CORTINA HOA	9405 QUESTA PE	92126-5531	3.6	5.9	1,600	0.005
1326	96329786	CORTINA HOA	11607 WESTVIEW PY	92126-5500	4.8	7.7	2,100	0.007
1327	61964973	CORTINA HOA	13344 VIA FORTEZZA	92129-5119	2.8	4.4	1,200	0.004
1328	62156351	COSTA DEL SOL HOA	13268 NOLINA WY	92130-5729	5.7	9.3	2,500	0.008
1329	60241412	COSTA DEL SOL HOA	6595 DANDELION WY	92130-5643	3.5	5.7	1,500	0.005
1330	60241284	COSTA DEL SOL HOA	6607 RANCHO DEL ACACIA WY	92130-5655	4.1	6.6	1,800	0.006
1331	59600573	COSTA VERDE DEV LLC	8773 COSTA VERDE BL	92122-6654	3.8	6.1	1,600	0.005
1332	30032725	COSTA VERDE DEV LLC	8952 COSTA VERDE BL	92122-1196	1.4	2.2	600	0.002
1333	97530923	COSTA VERDE DEV LLC	8520 COSTA VERDE BL	92122-1164	3.1	5.0	1,300	0.004
1334	30032664	COSTA VERDE DEVELOPERS	4071 PLAZA DE PALMAS	92122-5117	1.8	2.9	800	0.003
1335	99496800	COSTA VIVA HOA	2524 CLAIREMONT DR	92117-6601	4.1	6.6	1,800	0.006
1336	95467345	COSTCO WHOLESALE #401	4601 MORENA BL	92117-3650	0.8	1.3	400	0.001
1337	30019742	COTTAGES HOA	7619 RAINSWEPT LN	92119-1365	2.1	3.4	900	0.003
1338	97521017	COTTAGES HOA	7535 COWLES MTN BL	92119-1331	1.2	1.9	500	0.002
1339	30019451	COTTAGES HOA	7550 RAINSWEPT LN	92119-1362	1.3	2.0	600	0.002
1340	17003022	COTTAGES HOA	7530 COWLES MTN BL	92119-1300	1.8	3.0	800	0.003
1341	99488935	COTTAGES HOA	7510 COWLES MTN BL	92119-1300	1.0	1.6	400	0.001
1342	30032707	COTTAGES HOA	8320 MORNING MIST CT	92119-1354	1.1	1.8	500	0.002
1343	98398071	COTTAGES HOA	7409 RAINSWEPT LN	92119-1361	2.9	4.7	1,300	0.004
1344	30019685	COTTAGES HOA	7636 RAINSWEPT LN	92119-1364	1.1	1.7	500	0.002
1345	88806868	COUNTRY INN & SU ITES	5975 LU SKBL	92121-2781	0.0	0.0	0	0.000
1346	88800877	COUNTRY INN & SU ITES	5975 LU SKBL	92121-2781	0.0	0.0	0	0.000
1347	22063	COURTYARD BY MARRIOTT	11611 BERNARDO PLAZA CT	92128-2408	1.6	2.6	700	0.002
1348	95467424	COURTYARD HOLDINGS LP	11138 RANCHO CARMEL DR	92128-4660	3.9	6.3	1,700	0.006
1349	29182271	COURTYARD II HOLDINGS	6405 MIRA MESA BL	92121-4147	2.4	3.8	1,000	0.003
1350	88800721	COURTYARD MIRA MESA LLC	6480 WEATHERS PL	92121-3910	2.5	4.1	1,100	0.004
1351	60241339	COURTYARDS @ ESCALA HOA	2775 MATERA LN	92108-6739	3.5	5.6	1,500	0.005
1352	60241264	COVE & ASSOCIATES	9067 FRIARS RD	92108-5856	5.4	8.7	2,400	0.008
1353	89900924	COVENANT PRESBYTERIAN	4205 KANSAS ST	92104-1801	0.1	0.1	0	0.000
1354	30064291	COX CABLE INC	5161 FEDERAL BL	92105-5428	0.8	1.3	400	0.001
1355	30043286	COX CABLE INC	1537 EUCLID AV	92105-5426	2.3	3.6	1,000	0.003
1356	18001124	COX COMMU NICATIONS	5651 COPLEY DR	92111-7903	2.8	4.6	1,200	0.004
1357	98394338	COX COMMU NICATIONS	220 ELM ST	92101-2619	0.2	0.3	100	0.000
1358	98457740	CP KELCO	8225 AERO DR	92123-1716	4.5	7.2	2,000	0.006
1359	94649549	CRAMPTON	2831 CAM DEL RIO SOU TH	92108-3802	0.7	1.1	300	0.001
1360	93010681	CRAMPTON	4005 INGALLS ST	92103-1718	0.2	0.3	100	0.000
1361	88565201	CREEKSIDE HOLDINGS LTD	302 47TH ST	92102-4805	0.0	0.0	0	0.000
1362	94649713	CREEKSIDE HOLDINGS LTD	300 47TH ST	92102-4805	0.1	0.1	0	0.000
1363	99496721	CREEKSIDE HOLDINGS LTD	4627 NOGAL ST	92102-4829	0.0	0.0	0	0.000
1364	29798588	CREEKSIDE HOLDINGS LTD	260 47TH ST	92102-4811	0.7	1.1	300	0.001
1365	96382776	CREEKSIDE HOLDINGS LTD	234 47TH ST	92102-4811	0.5	0.8	200	0.001

Appendix G: Potential Irrigation Recycled Water Customers

ID No.	Meter No.	Customer Name	Meter/Site Address	Zip Code	Potential Water Demand Offset			
					GPM	AFY	HCF	MGD
1366	99496271	CREEKSIDE HOLDINGS LTD	218 47TH ST	92102-4811	1.2	2.0	500	0.002
1367	20794	CREEKSIDE PROPERTY	10262 SORRENTO VALLEY RD	92121-1605	2.0	3.2	900	0.003
1368	91560019	CREEKSIDE PROPERTY LLC	10222 SORRENTO VALLEY RD	92121-1605	1.3	2.1	600	0.002
1369	60245652	CREEKWOOD HOA	10050 RIO SAN DIEGO DR	92108-0000	0.0	0.0	0	0.000
1370	94556550	CREST AT DEL MAR	12509 EL CAM REAL	92130-4014	1.5	2.4	700	0.002
1371	30035463	CREST AT DEL MAR	12521 EL CAM REAL	92130-4002	1.7	2.8	700	0.002
1372	96382874	CREST AT DEL MAR	12551 EL CAM REAL	92130-4057	1.5	2.5	700	0.002
1373	96382866	CREST AT DEL MAR	12619 EL CAM REAL	92130-4080	1.3	2.1	600	0.002
1374	93013906	CRESTHILL PLAZA HOA	4090 ALBATROSS ST	92103-1903	0.0	0.0	0	0.000
1375	32995253	CRESTMONT HOA	13498 CALDERON RD	92129-0000	1.2	1.9	500	0.002
1376	32894276	CRESTMONT HOA	13553 CALDERON RD	92129-4413	0.7	1.1	300	0.001
1377	32995254	CRESTMONT HOA	13551 CALDERON RD	92129-4413	0.5	0.9	200	0.001
1378	32704372	CRESTMONT PARK HOA	8482 ENTREKEN WY	92129-2341	3.8	6.2	1,700	0.005
1379	97355598	CRESTMONT PARK HOA	8482 ENTREKEN WY	92129-2341	0.8	1.3	300	0.001
1380	56503017	CRESTMONT PARK HOA	13742 CAM DEL SU ELO	92129-4430	0.3	0.4	100	0.000
1381	58960244	CRICKET COMMU NICATIONS	10307 PACIFIC CENTER CT	92121-4340	3.1	5.0	1,400	0.004
1382	92134021	CROSSROADS OFFICE PARK	404 CAM DEL RIO SOU TH	92108-3503	1.8	3.0	800	0.003
1383	90987174	CROW	18673 LANCASHIRE WY	92128-1035	0.5	0.9	200	0.001
1384	99625657	CROWER CAMS	6180 BUSINESS CENTER CT	92154-5604	1.3	2.1	600	0.002
1385	89332770	CROWN POINT VILLAS	3772 CROWN POINT DR	92109-6704	0.6	1.0	300	0.001
1386	57772036	CTY S D/ENVRNMNTLSERV	8356 MIRAMAR PL	92121-2511	0.5	0.8	200	0.001
1387	92150760	CTY S D/ENVRNMNTLSERV	8325 MIRAMAR PL	92121-2511	2.1	3.3	900	0.003
1388	93011242	CURLEW PALMS HOA	3575 CURLEW ST	92103-3977	0.1	0.2	0	0.000
1389	9465049	CURRIE/SAMUELSON DEV	9930 OLD GROVE RD	92131-1638	0.1	0.2	100	0.000
1390	91380430	CURRIE/SAMUELSON DEV	9821 WILLOW CREEK RD	92131-1119	2.7	4.4	1,200	0.004
1391	18006187	CV 10 HOA	10520 WHISPERING HILLS LN	92130-4885	0.2	0.4	100	0.000
1392	98423879	CV 10 HOA	5229 MANOR RIDGE LN	92130-0000	3.8	6.1	1,600	0.005
1393	99496814	CVS PHARMACY	14589 CAM DEL NORTE	92128-5801	2.2	3.6	1,000	0.003
1394	99413615	CVS PHARMACY	313 WASHINGTON ST	92103-2109	0.2	0.3	100	0.000
1395	95313948	CVS PHARMACY	3151 UNIVERSITY AV	92104-2039	0.2	0.3	100	0.000
1396	60268490	CVS PHARMACY	4404 EL CAJON BL	92115-4310	0.5	0.9	200	0.001
1397	96520884	CVV ENTERPRISES LLC	6388 DEL CERRO BL	92120-4703	0.4	0.6	200	0.001
1398	18002638	CW SD TOWERS SAPPHIRE LLC	1262 KETTNER BL	92101-3407	0.2	0.3	100	0.000
1399	98440931	CYMER INC	16730 VIA DEL CAMPO CT	92127-1712	5.6	9.0	2,400	0.008
1400	98423630	CYPRESS HILLS OWNERS ASSN	2525 HORTON AV	92101-1330	0.4	0.6	200	0.001
1401	98424036	CYPRESS VALLEY	11261 ARBORSIDE WY	92131-0000	0.5	0.8	200	0.001
1402	97516183	CYPRESS VALLEY	11391 ZIRBEL WY	92131-0000	0.8	1.3	300	0.001
1403	98424096	CYPRESS VALLEY LLC	11833 CYPRESS VALLEY DR	92131-3762	0.1	0.2	0	0.000
1404	59644192	CYPRESS VIEW CORP	3967 IMPERIAL AV	92113-1759	1.8	2.8	800	0.003
1405	89896024	D I P:7UP/RC BOTTLING CO	5770 MOREHOU SE DR	92121-1713	1.9	3.1	800	0.003
1406	58799108	D I P:JIMSAIR	2904 PACIFIC HY	92101-1200	1.3	2.1	600	0.002
1407	88800696	D I P:LJ PROFESSIONAL CTR	8950 VILLA LA JOLLA DR	92037-1714	2.3	3.7	1,000	0.003
1408	61964935	D I P:MONTGOMERY AIRPORT	8110 AERO DR	92123-1715	11.0	17.8	4,800	0.016
1409	99577070	D I P:MONTGOMERY AIRPORT	8110 AERO DR	92123-1715	8.6	13.9	3,700	0.012
1410	59369582	D M RIVIERA LLC	14070 RANCHO VISTA BEND	92130-5248	1.0	1.5	400	0.001
1411	17002591	D R HORTON	3674 05TH AV	92103-0000	0.1	0.2	0	0.000
1412	90783839	DALEY INDU STRIAL VENTU RE	9737 AERO DR	92123-1859	1.3	2.2	600	0.002
1413	21778	DALEY SQUARE DOLPHIN	3753 MURPHY CANYON RD	92123-4400	1.7	2.7	700	0.002
1414	33828878	DALLAS	14101 RANCHO TIERRA TL	92130-5235	0.6	0.9	200	0.001
1415	97369902	DANA LANDING	2590 INGRAHAM ST	92109-7901	3.2	5.1	1,400	0.005
1416	88794410	DANDLIKER	1014 HAVENHURST DR	92037-6803	0.0	0.0	0	0.000
1417	62084262	DAU GHERTY	3654 CANON ST	92014-3811	0.0	0.0	0	0.000
1418	99577257	DAVE AND BUSTERS INC	3025 CAM DEL RIO NORTH	92108-5754	1.4	2.3	600	0.002
1419	9167563	DAWES ST HOA	4316 DAWES ST	92109-4101	0.1	0.2	100	0.000
1420	59417145	DE BEVER	1771 OCEAN FRONT ST	92107-3246	0.0	0.0	0	0.000
1421	17002973	DE WITT TRANSFER & STORAG	9089 CLAIREMONT MESA BL	92123-1234	0.5	0.8	200	0.001
1422	30064318	DEANZA VIEW MED-DN	3737 MORAGA AV	92117-5404	1.2	1.9	500	0.002
1423	92154009	DEJA VU INC	3024 MIDWAY DR	92110-4501	0.2	0.4	100	0.000
1424	96382805	DEL CERRO HEIGHTS	6347 CAMTO ESTRELLADO	92120-3020	2.1	3.3	900	0.003
1425	99403179	DEL CERRO HEIGHTS	6556 CAMTO ESTRELLADO	92120-3025	2.2	3.6	1,000	0.003
1426	97381191	DEL CERRO HEIGHTS	6447 CAMTO ESTRELLADO	92120-3022	1.8	2.9	800	0.003
1427	94526602	DEL CERRO HEIGHTS HOA	6187 CAMTO PLATA	92120-3848	0.8	1.2	300	0.001
1428	99577132	DEL CERRO HEIGHTS HOA	5911 CAMTO DE LA TAZA	92120-3036	0.7	1.1	300	0.001
1429	20807	DEL CERRO HEIGHTS HOA	6140 CAMTO SACATE	92120-3155	0.7	1.1	300	0.001
1430	99488940	DEL CERRO HEIGHTS HOA	5998 CAMTO DE LA TAZA	92120-3035	0.5	0.9	200	0.001
1431	96382942	DEL CERRO HEIGHTS HOA	6121 CAMTO ESTRELLADO	92120-3840	2.8	4.5	1,200	0.004
1432	30041346	DEL CERRO HEIGHTS HOA	6343 CAMTO TENEDOR	92120-3820	1.6	2.6	700	0.002
1433	90784266	DEL CERRO HEIGHTS HOA	6130 CAMTO PAN	92120-3153	0.3	0.5	100	0.000
1434	62156445	DEL CERRO HEIGHTS HOA	6149 CAMTO PAN	92120-3154	0.6	1.0	300	0.001
1435	92134032	DEL CERRO HOA	6117 CAMTO CLAVO	92120-3037	0.8	1.4	400	0.001
1436	93005737	DEL CERRO PARK ASC	5685 DARTFORD WY	92120-4812	0.1	0.2	0	0.000
1437	8759476	DEL CHARRO WOODS COND HOA	7997 CAMTO DEL CID	92037-3406	1.2	2.0	500	0.002
1438	94556464	DEL CHARRO WOODS COND HOA	7966 CAMTO DEL CID	92037-3405	0.7	1.1	300	0.001
1439	62156463	DEL MAR HEIGHTS VILLAGE	13999 MANGO DR	92014-3103	3.5	5.6	1,500	0.005
1440	91559895	DEL MAR HIGHLANDS	13201 WYNDHAVEN DR	92130-0000	0.3	0.5	100	0.000
1441	56503185	DEL MAR HIGHLANDS	3780 HALF MILE DR	92130-0000	0.8	1.3	400	0.001
1442	89332728	DEL MAR HIGHLANDS	3800 HALF MILE DR	92130-0000	0.0	0.1	0	0.000
1443	29010953	DEL MAR HIGHLANDS	12952 HIGH BLUFF DR	92130-0000	0.5	0.7	200	0.001
1444	29010927	DEL MAR HIGHLANDS	12900 HIGH BLUFF DR	92130-0000	0.3	0.6	200	0.000
1445	30751057	DEL MAR HIGHLANDS	3632 LONG RU NDR	92130-0000	1.0	1.6	400	0.001
1446	30043378	DEL MAR HIGHLANDS	3629 LONG RU NDR	92130-0000	1.4	2.3	600	0.002
1447	61364248	DEL MAR HIGHLANDS #2	13210 HAXTON PL	92130-1284	1.7	2.7	700	0.002
1448	21600	DEL MAR HIGHLANDS #2 HOA	13321 HARTFIELD AV	92130-0000	2.0	3.3	900	0.003
1449	32666722	DEL MAR HIGHLANDS #2 HOA	13355 KEEGAN PL	92130-1241	0.1	0.2	100	0.000
1450	540869	DEL MAR HIGHLANDS #2 HOA	3991 TORRINGTON ST	92130-1293	0.3	0.4	100	0.000
1451	30032749	DEL MAR HIGHLANDS #2 HOA	13364 HESTON PL	92130-1229	0.9	1.5	400	0.001
1452	88800868	DEL MAR HIGHLANDS #2 HOA	3810 HALF MILE DR	92130-0000	2.6	4.2	1,100	0.004
1453	32995194	DEL MAR HIGHLANDS #2 HOA	13402 KIBBINGS RD	92130-1231	0.2	0.4	100	0.000
1454	30032748	DEL MAR HIGHLANDS #2 HOA	13402 KIBBINGS RD	92130-1231	1.0	1.6	400	0.001
1455	29012022	DEL MAR HIGHLANDS 2	14012 EL CAM REAL	92130-0000	0.8	1.4	400	0.001
1456	94569548	DEL MAR HIGHLANDS 2	3824 HALF MILE DR	92130-0000	0.9	1.4	400	0.001

Appendix G: Potential Irrigation Recycled Water Customers

ID No.	Meter No.	Customer Name	Meter/Site Address	Zip Code	Potential Water Demand Offset			
					GPM	AFY	HCF	MGD
1457	96387020	DEL MAR HIGHLANDS 2 HOA	3602 QUARTER MILE DR	92130-0000	1.2	2.0	500	0.002
1458	96329914	DEL MAR HIGHLANDS 2 HOA	3992 TORRINGTON ST	92130-0000	1.6	2.6	700	0.002
1459	21824	DEL MAR HIGHLANDS FIRST	4448 GRAYDON RD	92130-2433	1.8	2.8	800	0.003
1460	20958	DEL MAR HIGHLANDS FIRST	4179 GRAYDON RD	92130-0000	1.3	2.1	600	0.002
1461	21843	DEL MAR HIGHLANDS FIRST	5038 CARMEL CENTER RD	92130-2446	1.5	2.4	600	0.002
1462	18000008	DEL MAR HIGHLANDS FIRST	12957 TORREY RIDGE DR	92130-0000	2.8	4.5	1,200	0.004
1463	20960	DEL MAR HIGHLANDS FIRST	4233 GRAYDON RD	92130-0000	1.5	2.4	600	0.002
1464	96329913	DEL MAR HIGHLANDS FIRST	12990 LANSDALE DR	92130-0000	0.0	0.0	0	0.000
1465	21823	DEL MAR HIGHLANDS FIRST	4397 LANSDALE DR	92130-0000	1.4	2.2	600	0.002
1466	96376199	DEL MAR HIGHLANDS HOA	13545 HIGH BLUFF DR	92130-0000	0.3	0.5	100	0.000
1467	31656593	DEL MAR HIGHLANDS HOA	3669 QUARTER MILE DR	92130-0000	0.2	0.3	100	0.000
1468	30043375	DEL MAR HIGHLANDS HOA	13650 HIGH BLUFF DR	92130-0000	1.6	2.6	700	0.002
1469	86124394	DEL MAR HIGHLANDS HOA	3492 VOYAGER CR	92130-1850	1.8	2.9	800	0.003
1470	20825	DEL MAR HIGHLANDS HOA	13002 EL CAM REAL	92130-0000	4.8	7.7	2,100	0.007
1471	91559852	DEL MAR HIGHLANDS HOA	13391 ROXTON CR	92130-1841	0.8	1.3	400	0.001
1472	11599	DEL MAR HIGHLANDS HOA	3790 HALF MILE DR	92130-0000	0.1	0.1	0	0.000
1473	96376084	DEL MAR HIGHLANDS HOA	13225 HIGH BLUFF DR	92130-0000	0.2	0.4	100	0.000
1474	98398127	DEL MAR HIGHLANDS HOA	12997 HIGH BLUFF DR	92130-0000	0.6	1.0	300	0.001
1475	8774628	DEL MAR HIGHLANDS HOA	12955 HIGH BLUFF DR	92130-0000	0.5	0.8	200	0.001
1476	30751154	DEL MAR HIGHLANDS HOA	13501 HIGH BLUFF DR	92130-0000	0.2	0.3	100	0.000
1477	98440906	DEL MAR HIGHLANDS HOA	13004 HIGH BLUFF DR	92130-0000	2.8	4.4	1,200	0.004
1478	484619	DEL MAR HIGHLANDS HOA	3671 QUARTER MILE DR	92130-0000	0.3	0.5	100	0.000
1479	818073	DEL MAR HIGHLANDS HOA	13308 HIGH BLUFF DR	92130-0000	0.3	0.5	100	0.000
1480	31665573	DEL MAR HIGHLANDS HOA	3672 QUARTER MILE DR	92130-0000	1.5	2.4	700	0.002
1481	97369988	DEL MAR HIGHLANDS HOA	13375 HIGH BLUFF DR	92130-0000	1.1	1.8	500	0.002
1482	29018934	DEL MAR HIGHLANDS HOA	13372 HIGH BLUFF DR	92130-0000	0.6	0.9	200	0.001
1483	99577031	DEL MAR HIGHLANDS HOA	13497 HIGH BLUFF DR	92130-0000	0.6	1.0	300	0.001
1484	33436714	DEL MAR HIGHLANDS HOA	3496 LADY HILL RD	92130-1806	0.3	0.5	100	0.000
1485	30032710	DEL MAR HIGHLANDS II HOA	13630 KIBBINGS RD	92130-1244	1.0	1.6	400	0.001
1486	30032738	DEL MAR HIGHLANDS II HOA	13326 HARTFIELD AV	92130-0000	2.7	4.3	1,200	0.004
1487	30064097	DEL MAR HIGHLANDS MASTER	13302 EL CAM REAL	92130-0000	2.6	4.2	1,100	0.004
1488	33895465	DEL MAR HOTELS INC	3939 OCEAN BLUFF AV	92130-8654	0.8	1.3	400	0.001
1489	52141647	DEL MAR TOWERS LLC	4916 DEL MAR AV	92107-3409	0.1	0.2	100	0.000
1490	96537081	DEL MAR U NION SCH DIST	14115 MANGO DR	92014-2924	4.1	6.6	1,800	0.006
1491	98398105	DEL MAR U NION SCH DIST	13030 ASHLEY FALLS DR	92130-3717	1.1	1.8	500	0.002
1492	58799351	DEL MAR U NION SCH DIST	10830 CALLE MAR DE MARIPOS	92130-0000	6.2	10.0	2,700	0.009
1493	29451970	DEL MAR U NION SCHOOL DIST	5333 OLD CARMEL VALLEY RD	92130-2650	6.9	11.1	3,000	0.010
1494	89899467	DEL MAR U NION SCHOOL DIST	12355 CARMEL PARK DR	92130-2222	2.3	3.6	1,000	0.003
1495	99577032	DEL MAR U NION SCHOOL DIST	5290 HARVEST RU NDR	92130-4875	1.8	3.0	800	0.003
1496	17001443	DEL MAR U NION SCHOOL DIST	11444 CANTER HEIGHTS DR	92130-0000	1.0	1.6	400	0.001
1497	96382826	DEL MAR VILLAS COMMU NITY	12999 PORTOFINO CR	92014-0000	1.2	1.9	500	0.002
1498	88800133	DEL MAR VILLAS COMMU NITY	13001 PORTOFINO CR	92014-0000	0.5	0.8	200	0.001
1499	89333593	DEL MAR VILLAS COMMU NITY	2789 CAMTO SAN PABLO	92014-3823	1.0	1.7	400	0.001
1500	31498637	DEL MAR VILLAS COMMU NITY	12998 PORTOFINO CR	92014-3825	1.0	1.5	400	0.001
1501	31528866	DEL MAR VILLAS COMMU NITY	13060 PORTOFINO CR	92014-3841	1.8	3.0	800	0.003
1502	20471145	DEL MAR VILLAS COMMU NITY	13030 PORTOFINO CR	92014-3841	0.1	0.2	100	0.000
1503	91560106	DEL MAR VILLAS COMMU NITY	13051 PORTOFINO DR	92014-0000	2.0	3.3	900	0.003
1504	88800618	DEL MAR VILLAS HOA	12683 CAM MIRA DEL MAR	92130-2568	1.2	1.9	500	0.002
1505	96387036	DEL MAR VILLAS HOA	12584 CARMEL CREEK RD	92130-2308	1.2	1.9	500	0.002
1506	96376208	DEL MAR VILLAS HOA	3802 CARMEL GROVE RD	92130-4206	2.4	3.9	1,000	0.003
1507	18003872	DEL MAR VILLAS HOA	12667 CAM MIRA DEL MAR	92130-2568	2.1	3.4	900	0.003
1508	21858	DEL MAR VILLAS HOA	12592 CARMEL CREEK RD	92130-2308	1.9	3.1	800	0.003
1509	96387023	DEL MAR VILLAS HOA	12552 CARMEL CREEK RD	92130-2308	2.2	3.5	1,000	0.003
1510	95386075	DEL MAR VILLAS HOA	12558 CARMEL CREEK RD	92130-2308	1.6	2.6	700	0.002
1511	88800846	DEL PRADO INTERFAITH	320 FOOTHILL RD	92173-2011	1.3	2.1	600	0.002
1512	59644432	DEL RANCHITO LLC	2543 CONGRESS ST	92110-2869	0.0	0.0	0	0.000
1513	98457898	DEL SOL DEVELOPMENT CORP	16461 BERNARDO CENTER DR	92128-2523	0.0	0.0	0	0.000
1514	32995160	DEL SU R COMMU NITY	8035 ARTESIAN RD	92127-2121	1.5	2.4	600	0.002
1515	33470331	DEL SU R COMMU NITY	15896 PASEO DEL SU R	92127-0000	2.7	4.4	1,200	0.004
1516	33479385	DEL SU R COMMUNITY ASSOC	15496 PASEO DEL SU R	92127-4133	2.0	3.2	900	0.003
1517	99361208	DEL VINO COURT HOA	12440 DEL VINO CT	92130-6833	1.8	3.0	800	0.003
1518	94647843	DENNY'S RESTAURANT #8175	9898 MIRA MESA BL	92131-1025	0.6	0.9	200	0.001
1519	32343400	DEPT GEN SERVICES	4050 TAYLOR ST	92110-2737	4.9	7.9	2,100	0.007
1520	57787979	DERBY TERRACE LLC	14165 OLD EL CAM REAL	92130-3047	3.7	6.0	1,600	0.005
1521	58176177	DERBY TERRACE LLC	14169 OLD EL CAM REAL	92130-3047	0.6	1.0	300	0.001
1522	10445	DERIDDER	1212 SKYLARK DR	92037-7738	0.0	0.0	0	0.000
1523	98351552	DEU PRIV	1147 THOMAS AV	92109-4152	0.2	0.3	100	0.000
1524	89331983	DEU TSCH	4750 CLAIREMONT MESA BL	92117-2006	0.3	0.5	100	0.000
1525	89187450	DEU TSCH	4970 DIANE AV	92117-2064	0.5	0.7	200	0.001
1526	88804069	DEVON SHORES NORTH HOA	703 DEVON CT	92109-8007	0.0	0.0	0	0.000
1527	9115879	DIAMOND ENVIRONMENTAL LLC	9160 REHCO RD	92121-2269	0.1	0.2	100	0.000
1528	33566741	DIEGU ENOS HOA	7907 CAMTO DIA	92122-1602	0.9	1.4	400	0.001
1529	56911670	DIEGU ENOS HOA	7992 CAMTO DIA	92122-1603	0.4	0.7	200	0.001
1530	95386231	DIEGU ENOS HOA	7971 CAMTO DIA	92122-1602	1.1	1.8	500	0.002
1531	641130	DIEGU ENOS HOA	7966 CAMTO DIA	92122-1603	1.1	1.7	500	0.002
1532	99496904	DIOCESE OF SAN DIEGO	11451 BLUE CYPRESS DR	92131-3772	4.7	7.5	2,000	0.007
1533	96357284	DIP:BOSTON MARKET #1904	11846 CARMEL MTN RD	92128-4601	0.4	0.7	200	0.001
1534	99609224	DIP:EZ LUBE LLC	12055 SCRIPPS SU MMIT DR	92131-3636	0.0	0.0	0	0.000
1535	96357210	DIP:HOMETOWN BU FFET	10662 CAM RU IZ	92126-3239	0.4	0.6	200	0.001
1536	58706674	DIP:ISKCON	1036 GRAND AV	92109-4117	0.2	0.3	100	0.000
1537	32705031	DIP:KMART CORP 4260	7657 CLAIREMONT MESA BL	92111-1534	1.0	1.6	400	0.001
1538	30778774	DIP:KMART CORP 4290	5403 UNIVERSITY AV	92105-2304	0.0	0.0	0	0.000
1539	95000100	DIP:KMART DEVLPMNT #4776	12080 CARMEL MTN RD	92128-4605	0.0	0.0	0	0.000
1540	61988076	DISCOVER PACIFIC BEACH	4425 FIGUEROA BL	92109-0000	0.2	0.3	100	0.000
1541	59641871	DISCOVERY CONDOMINIU M HOA	850 BEECH ST	92101-2891	0.1	0.1	0	0.000
1542	88800838	DISTRIBUTION I PATENT LLC	9999 OLSON DR	92121-2837	5.3	8.6	2,300	0.008
1543	96383048	DIVERSIFIED PROPERTIES	8197 CLAIREMONT MESA BL	92111-1705	0.5	0.9	200	0.001
1544	57074643	DIVERSIFIED PROPERTIES	4887 MERCURY ST	92111-2104	1.7	2.8	700	0.002
1545	32666854	DM RESIDENTIAL LLC	11891 TIERRA DEL SU R	92130-0000	0.1	0.2	0	0.000
1546	32666952	DM RESIDENTIAL LLC	11897 TIERRA DEL SU R	92130-0000	0.1	0.1	0	0.000
1547	97381179	DMG ASSOC II	12603 EL CAM REAL	92130-4004	2.6	4.2	1,100	0.004

Appendix G: Potential Irrigation Recycled Water Customers

ID No.	Meter No.	Customer Name	Meter/Site Address	Zip Code	Potential Water Demand Offset			
					GPM	AFY	HCF	MGD
1548	99396727	DOBOS	1018 33RD ST	92102-2405	0.1	0.2	100	0.000
1549	88565053	DODOBIRD GREENS HOA	3855 CAMTO DE TATAN	92111-3527	1.6	2.5	700	0.002
1550	59240699	DOLPHIN COVE MAINT	4693 DEL SOL BL	92154-0000	0.4	0.7	200	0.001
1551	59240714	DOLPHIN COVE MAINT	4553 DEL SOL BL	92154-0000	0.4	0.6	200	0.001
1552	29451909	DOLPHIN COVE MAINT ASSOC	4530 RIVIERA SHORES	92154-4849	1.8	3.0	800	0.003
1553	60241404	DOLPHIN COVE MAINTENANCE	4551 PACIFIC RIVIERA WY	92154-4821	2.5	4.0	1,100	0.004
1554	59240712	DOLPHIN COVE MAINTENANCE	4525 RIVIERA SHORES	92154-0000	0.1	0.1	0	0.000
1555	58799336	DOLPHIN COVE MAINTENANCE	1291 RIVIERA SU MMITRD	92154-4816	4.1	6.6	1,800	0.006
1556	95369667	DOLPHINSHIRE LP	3989 AMPUDIA ST	92110-2813	2.1	3.4	900	0.003
1557	60246296	DOMA HOA	1700 KETTNER BL	92101-2524	0.4	0.6	200	0.001
1558	89333272	DON BERNARDO HOA	12275 RANCH HOU SE RD	92128-1229	0.6	0.9	300	0.001
1559	60243303	DON PICO JOINT VENTU RE	4565 EL CAJON BL	92115-4316	0.1	0.1	0	0.000
1560	18011099	DON PICO JOINT VENTU RE	4269 CHAMOU NEAV	92115-4823	0.0	0.1	0	0.000
1561	94403994	DON PICO JOINT VENTU RE	4275 CHAMOU NEAV	92115-7811	0.0	0.0	0	0.000
1562	599228	DONAHUE/SCHRIBER	3441 DEL MAR HEIGHTS RD	92130-2120	4.8	7.7	2,100	0.007
1563	91380322	DONOVAN'S STEAK HOU SE	4340 LA JOLLA VILLAGE DR	92122-1233	3.6	5.7	1,600	0.005
1564	90785031	DORADO PLAZA APARTMENTS	6256 MADELINE ST	92115-5624	1.0	1.6	400	0.001
1565	97765	DORADO PLAZA LTD	6271 ACORN ST	92115-4030	1.1	1.8	500	0.002
1566	96356492	DORADO PLAZA LTD	6221 MADELINE ST	92115-5625	0.5	0.8	200	0.001
1567	61405	DORADO PLAZA LTD	6261 MADELINE ST	92115-5625	0.4	0.6	200	0.001
1568	99361045	DORADO PLAZA LTD	6265 ACORN ST	92115-4030	0.5	0.8	200	0.001
1569	95466664	DORADO PLAZA LTD	6218 MADELINE ST	92115-5624	0.4	0.7	200	0.001
1570	65010	DORADO PLAZA LTD	6227 ACORN ST	92115-4030	0.3	0.5	100	0.000
1571	92122	DOUGLAS ALLRED CO	12995 TORREY RIDGE DR	92130-0000	0.1	0.2	0	0.000
1572	18003833	DOUGLAS ALLRED CO	12776 TORREY BLUFF DR	92130-4303	3.1	5.1	1,400	0.005
1573	30019611	DOUGLAS ALLRED CO	12736 TORREY BLUFF DR	92130-4303	3.2	5.2	1,400	0.005
1574	94686752	DOUGLAS ALLRED CO	12606 TORREY BLUFF DR	92130-4301	4.2	6.7	1,800	0.006
1575	29799166	DOUGLAS ALLRED CO	12642 TORREY BLUFF DR	92130-4301	1.9	3.1	800	0.003
1576	19130740	DOVE TREE CANYON HOA	3801 DOVE ST	92103-2953	0.3	0.5	100	0.000
1577	98394474	DOWNTOWN SD PARTNERSHIP	801 E ST	92101-5911	0.7	1.1	300	0.001
1578	96408409	DOWNTOWN SD PARTNERSHIP	101 ISLAND AV	92101-6703	0.0	0.0	0	0.000
1579	89333988	DOWNTOWN SD PARTNERSHIP	501 L ST	92101-7020	0.5	0.8	200	0.001
1580	9160210	DOWNTOWN SD PARTNERSHIP	101 ISLAND AV	92101-6703	5.5	8.8	2,400	0.008
1581	59596141	DOWNTOWN SD PARTNERSHIP	1145 MARKET ST	92101-7235	0.0	0.0	0	0.000
1582	33566872	DOWNTOWN SD PARTNERSHIP	1203 E ST	92101-0000	1.9	3.0	800	0.003
1583	96329945	DR SYSTEMS INC	10140 MESA RIM RD	92121-2914	1.4	2.3	600	0.002
1584	61364303	DU CKPOND HOA	6610 DU CKPOND LN	92130-6826	1.4	2.3	600	0.002
1585	61364360	DU CKPOND RANCH HOA	6608 DU CKPOND LN	92130-6826	0.0	0.0	0	0.000
1586	57787913	DYE PRECISION INC	10637 SCRIPPS SU MMITCT	92131-3961	0.5	0.8	200	0.001
1587	33384590	DYKEMA	2212 EL CAJON BL	92104-1104	0.8	1.4	400	0.001
1588	97367214	E S M I	6731 COBRA WY	92121-4110	0.4	0.6	200	0.001
1589	96536920	E V PATIO HOMES	17581 BOCAGE PT	92128-2080	0.9	1.4	400	0.001
1590	98303	EADS AV HOA	7334 EADS AV	92037-5034	0.2	0.4	100	0.000
1591	96387043	EAST BLUFF #3	3570 VOYAGER CR	92130-1852	3.9	6.2	1,700	0.006
1592	90784335	EAST BLUFF #4 HOA	3645 FALLON CR	92130-1873	2.5	4.0	1,100	0.004
1593	96376205	EAST BLUFF #4 HOA	12967 CANDELA PL	92130-1857	1.5	2.4	600	0.002
1594	94581554	EAST BLUFF #4 HOA	12942 CANDELA PL	92130-1855	2.1	3.3	900	0.003
1595	13084	EAST BLUFF #4 HOA	13000 KINSELLA PT	92130-0000	0.2	0.3	100	0.000
1596	97521288	EAST BLUFF #4 HOA	3895 FALLON CR	92130-1868	0.9	1.5	400	0.001
1597	89896106	EAST BLUFF #4 HOA	3698 FALLON CR	92130-1872	3.5	5.6	1,500	0.005
1598	96376190	EAST BLUFF #4 HOA	3559 SEAHORN CR	92130-1014	2.3	3.8	1,000	0.003
1599	96376180	EAST BLUFF #4 HOA	3594 SEAHORN CR	92130-1016	2.5	4.1	1,100	0.004
1600	99577141	EAST BLUFF #4 HOA	3854 FALLON CR	92130-1867	2.8	4.5	1,200	0.004
1601	52151797	EAST BLUFF HOA	13000 MARITIME PL	92130-1817	0.1	0.2	100	0.000
1602	96376203	EAST BLUFF HOA	3403 VOYAGER CR	92130-1845	4.6	7.5	2,000	0.007
1603	91559917	EAST BLUFF HOA	3442 VOYAGER CR	92130-1844	3.9	6.3	1,700	0.006
1604	786756	EASTBLUFF CONDO ASSOC	3251 CAMTO EASTBLUFF	92037-2858	1.9	3.1	800	0.003
1605	20215	EASTBLUFF CONDO ASSOC	3272 CAMTO EASTBLUFF	92037-2857	1.8	2.9	800	0.003
1606	93500022	EASTGATE BEND II	5352 EASTGATE ML	92121-2804	1.1	1.9	500	0.002
1607	88800826	EASTGATE INDU STRIAL	9997 OLSON DR	92121-2826	1.0	1.6	400	0.001
1608	60241133	EASTGATE INDU STRIALCEN	5698 EASTGATE DR	92121-2816	0.0	0.0	0	0.000
1609	97381244	EASTGATE INVESTMENTS LLC	9689 TOWNE CENTRE DR	92121-1964	1.8	2.9	800	0.003
1610	98423748	EASTGATE MIRAMAR ASSOC	5745 AUTOPORT ML	92121-2513	0.9	1.4	400	0.001
1611	96313710	EASTGATE MIRAMAR ASSOC	8675 MIRAMAR PL	92121-2532	0.7	1.2	300	0.001
1612	17002494	EASTGATE MIRAMAR ASSOC	5420 EASTGATE ML	92121-2824	0.4	0.7	200	0.001
1613	94581515	EASTMAN KODAK 7100248466	16160 WEST BERNARDO DR	92127-1869	0.9	1.5	400	0.001
1614	29018917	EASTRIDGE VENTU RE	9901 PASEO MONTRIL	92129-3913	2.4	3.9	1,100	0.004
1615	88800837	EASTVIEW COMMUNITY CENTER	11910 FAIRHOPE RD	92128-2079	4.2	6.7	1,800	0.006
1616	57074673	EASTVIEW COMMUNITY CENTER	17377 BERNARDO CENTER DR	92128-2059	0.6	1.0	300	0.001
1617	21757	EASTVIEW P H II CORP	18157 COLONNADES PL	92128-1266	2.3	3.7	1,000	0.003
1618	89096868	EASTVIEW P H II CORP	17737 ROSEDOWN PL	92128-2085	3.8	6.1	1,600	0.005
1619	30064310	EASTVIEW P H II CORP	18087 COLONNADES PL	92128-1265	3.3	5.3	1,400	0.005
1620	89333813	EASTVIEW P H II CORP	11988 CTE TEZCU CO	92128-1267	2.1	3.4	900	0.003
1621	57772176	EASTVIEW PATIO 2 HOA	12124 ESCALA DR	92128-1207	0.3	0.5	100	0.000
1622	88565077	EASTVIEW PATIO HOMES II	17697 BELLE HELENE CT	92128-2067	1.6	2.5	700	0.002
1623	17002976	EASTVIEW PATIO HOMES II	18199 CHRETIEN CT	92128-1264	1.1	1.7	500	0.002
1624	97521137	EASTVIEW PATIO HOMES II	17652 TATIA CT	92128-2082	1.8	2.9	800	0.003
1625	57074689	EASTVIEW PATIO HOMES II	17600 PARLANGE PL	92128-2081	3.3	5.4	1,400	0.005
1626	21136	EASTVIEW PATIO HOMES II	17653 PARLANGE PL	92128-2081	0.7	1.1	300	0.001
1627	21751	EASTVIEW PATIO HOMES II	17702 BELLECHASE CR	92128-2095	3.1	5.0	1,300	0.004
1628	88565089	EASTVIEW PATIO HOMES II	12007 VERSAILLES CT	92128-2098	2.2	3.6	1,000	0.003
1629	30064181	EASTVIEW PATIO HOMES II	12001 TRETAGNIER CR	92128-2087	5.4	8.7	2,400	0.008
1630	32343461	EASTVIEW PH CO II	17777 DEVEREUX RD	92128-2084	1.9	3.1	800	0.003
1631	33895496	EASTVIEW R B PATIO HOA	11927 FAIRHOPE RD	92128-2079	0.6	1.0	300	0.001
1632	57074771	EASTVIEW R B PATIO HOA	17548 DRAYTON HALL WY	92128-2033	3.8	6.2	1,700	0.005
1633	30064205	EASTVIEW R B PATIO HOA	17577 DRAYTON HALL WY	92128-2032	1.4	2.3	600	0.002
1634	91559986	EASTVIEW R B PATIO HOA	17515 DRAYTON HALL WY	92128-2032	2.4	3.9	1,100	0.004
1635	29018617	EASTVIEW R B PATIO HOA	17454 DRAYTON HALL WY	92128-2043	1.4	2.3	600	0.002
1636	30751151	EASTVIEW R B PATIO HOA	17493 FAIRHOPE CT	92128-2053	0.3	0.5	100	0.000
1637	98398176	EASTVIEW R B PATIO HOA	17600 RIENZI PL	92128-2008	3.1	4.9	1,300	0.004
1638	29018963	EASTVIEW R B PATIO HOA	12010 FAIRHOPE RD	92128-2050	1.4	2.3	600	0.002

Appendix G: Potential Irrigation Recycled Water Customers

ID No.	Meter No.	Customer Name	Meter/Site Address	Zip Code	Potential Water Demand Offset			
					GPM	AFY	HCF	MGD
1639	7287003	EASTVIEW R B PATIO HOA	17630 ADENA LN	92128-2011	0.8	1.3	400	0.001
1640	29018678	EASTVIEW R B PATIO HOA	17699 DRAYTON HALL WY	92128-2057	1.3	2.1	600	0.002
1641	94686603	EASTVIEW RB DUPLEX HOA	17497 CARNTON WY	92128-2031	3.6	5.8	1,600	0.005
1642	57074696	EASTVIEW RB DUPLEX HOA	12207 BAJADA RD	92128-2055	3.5	5.7	1,500	0.005
1643	99393487	EASTVIEW RB DUPLEX HOA	17681 ADENA LN	92128-2012	2.4	3.9	1,000	0.003
1644	57074657	EASTVIEW RB DUPLEX HOA	17463 GRACIOSA RD	92128-2037	6.4	10.4	2,800	0.009
1645	30751074	EASTVIEW RB DUPLEX HOA	17501 DEVEREUX RD	92128-2044	3.6	5.7	1,600	0.005
1646	30064116	EASTVIEW RB DUPLEX HOA	17513 ADENA LN	92128-2010	7.5	12.1	3,300	0.011
1647	94686742	EASTVIEW RB DUPLEX HOA	17494 FAIRHOPE CT	92128-2053	0.9	1.5	400	0.001
1648	57787924	EBIOSCIENCE	10240 SCIENCE CENTER DR	92121-1152	1.2	2.0	500	0.002
1649	31502790	ECI TWO WESTRIDGE LLC	6555 NANCY RIDGE DR	92121-3221	0.8	1.2	300	0.001
1650	89899896	ECONO LUBE & TU NE#163	7979 AERO DR	92111-3760	0.3	0.6	200	0.001
1651	62854879	EDCO DISPOSAL CORP	3652 DALBERGIA ST	92113-3813	0.1	0.2	100	0.000
1652	62196915	EDCO DISPOSAL CORP	3684 DALBERGIA ST	92113-3813	0.2	0.3	100	0.000
1653	60244755	EDCO DISPOSAL CORP	3660 DALBERGIA ST	92113-3813	0.1	0.2	0	0.000
1654	60243364	EDCO DISPOSAL CORP	3698 DALBERGIA ST	92113-3813	0.2	0.3	100	0.000
1655	56911896	EDEN PLAZA SAN DIEGO LLC	3541 ROSECRANS ST	92110-3224	0.6	0.9	200	0.001
1656	58799354	EDGEWATER@VISTA PACIFICA	6303 AVNDA DE LAS VISTAS	92154-6611	2.3	3.7	1,000	0.003
1657	99496810	EDU CATIONAL ENRICHMENTS	2360 EAST JEWETT ST	92111-6015	1.1	1.8	500	0.002
1658	58706721	EIGHTH CHURCH CHRIST SCI	3410 CLAIREMONT DR	92117-5937	0.6	1.0	300	0.001
1659	29018693	EINSTEIN INDU STRY	6675 MESA RIDGE RD	92121-2907	1.1	1.7	500	0.002
1660	90789590	EISELE	720 SELMA PL	92114-1710	0.3	0.4	100	0.000
1661	30027986	EL CAM TECHNOLOGY CENTER	6223 FERRIS SQ	92121-3206	4.2	6.7	1,800	0.006
1662	20539	EL CAMINO II	6332 FERRIS SQ	92121-3207	4.3	6.9	1,900	0.006
1663	18000052	EL CAMINO MEMRL PK	5600 CARROLL CANYON RD	92121-1702	3.5	5.6	1,500	0.005
1664	90154452	EL CAMINO TOWER II LLC	12274 EL CAM REAL	92130-2005	2.3	3.7	1,000	0.003
1665	33566584	EL CORTEZ HOA	702 ASH ST	92101-3228	0.4	0.6	200	0.001
1666	58199234	EL DORADO PLACE HOA	2346 SMYTHE AV	92173-2489	0.5	0.9	200	0.001
1667	30043301	EL DORADO RIDGE HOA	11558 CESPED DR	92124-2811	1.7	2.7	700	0.002
1668	88797344	EL INDIO SHOPS INC	3698 INDIA ST	92103-0000	0.0	0.0	0	0.000
1669	96376065	ELDORADO GREENS HOA	11275 TIERRASANTA BL	92124-2805	5.9	9.5	2,600	0.008
1670	18000135	ELDORADO RIDGE HOA	11510 AZUCENA DR	92124-2815	1.9	3.1	800	0.003
1671	94581479	ELDORADO RIDGE HOA	11565 CESPED DR	92124-2811	1.8	3.0	800	0.003
1672	30032826	ELDORADO RIDGE HOA	11465 CESPED DR	92124-2812	2.2	3.5	900	0.003
1673	21849	ELDORADO RIDGE HOA	11471 FAISAN WY	92124-0000	2.0	3.2	900	0.003
1674	17003024	ELDORADO RIDGE HOA	11555 MADERA ROSA WY	92124-2808	1.8	3.0	800	0.003
1675	29010968	ELDORADO RIDGE HOA	11435 CESPED DR	92124-2812	1.8	2.9	800	0.003
1676	99393500	ELDORADO RIDGE HOA	11545 FAISAN WY	92124-2824	1.0	1.5	400	0.001
1677	57074588	ELECTRONIC DATA SYSTEMS	3972 SHERMAN ST	92110-4324	1.7	2.7	700	0.002
1678	60245460	ELEMENTARY INST OF SCIENC	608 51ST ST	92114-2201	0.7	1.1	300	0.001
1679	99577726	ELEMENTARY INST OF SCIENC	503 EUCLID AV	92114-2206	0.3	0.5	100	0.000
1680	96357235	ELEPHANT BAR & RESTAU RANT	17013 WEST BERNARDO DR	92127-1457	0.0	0.1	0	0.000
1681	32109016	ELIHU	1304 BRUNNER ST	92110-6600	0.2	0.3	100	0.000
1682	18000048	ELYSIAN COMMUNITY ASSOC	12602 CARMEL COUNTRY RD	92130-2100	1.1	1.8	500	0.002
1683	89896112	ELYSIAN HOA	12704 CARMEL COUNTRY RD	92130-2153	2.2	3.5	900	0.003
1684	18003796	EMBASSY SU ITES	4550 LA JOLLA VILLAGE DR	92122-1248	3.1	5.1	1,400	0.005
1685	99625852	EMBASSY SU ITES	845 MARKET ST	92101-5924	0.3	0.5	100	0.000
1686	99412938	EMBASSY SUITES HOTEL	600 PACIFIC HY	92101-5913	0.0	0.0	0	0.000
1687	32814732	EMERALD ALLIANCE	5431 LA JOLLA BL	92037-7649	0.0	0.0	0	0.000
1688	18003910	EMERALD PLAZA OWN ASSOC	402 BROADWAY	92101-3542	0.1	0.1	0	0.000
1689	98457789	EMERITUS AT CARMEL VALLEY	13101 HARTFIELD AV	92130-1511	3.4	5.5	1,500	0.005
1690	97369792	EMPIRE BUSINESS CTR LTD	7927 SILVERTON AV	92126-4375	5.4	8.6	2,300	0.008
1691	93014273	ENTERPRISE RENT A CAR	6460 MARINDUSTRY PL	92121-2535	0.7	1.2	300	0.001
1692	97381338	ENTROPIC COMMU NICATIONS	6290 SEQUENCE DR	92121-4358	2.1	3.3	900	0.003
1693	30064105	EPISCOPAL DIOCESE OF SD	10201 AZUAGA ST	92129-0000	1.3	2.1	600	0.002
1694	18002918	EPPSTEIN	4411 GLACIER AV	92120-3303	0.1	0.1	0	0.000
1695	89333919	EQR DEERWOOD VISTAS INC	15614 BERNARDO CENTER DR	92127-1860	4.2	6.7	1,800	0.006
1696	88434074	EQR DEERWOOD VISTAS INC	15672 BERNARDO CENTER DR	92127-1846	3.3	5.4	1,500	0.005
1697	98398178	EQR DEERWOOD VISTAS INC	15644 BERNARDO CENTER DR	92127-1835	3.0	4.9	1,300	0.004
1698	89333949	EQR DEERWOOD VISTAS INC	15694 BERNARDO CENTER DR	92127-1855	2.5	4.1	1,100	0.004
1699	92052920	EQR DEERWOOD VISTAS INC	15690 BERNARDO CENTER DR	92127-1853	0.0	0.0	0	0.000
1700	17002967	EQR DEERWOOD VISTAS INC	15634 BERNARDO CENTER DR	92127-1868	4.3	6.9	1,900	0.006
1701	22093	EQR-CARMEL TERRACE VISTAS	11510 WINDCREST LN	92128-4232	4.0	6.5	1,800	0.006
1702	60241348	EQR-CARMEL TERRACE VISTAS	11731 STONEY PEAK DR	92128-4292	3.8	6.1	1,600	0.005
1703	96536860	EQR-CARMEL TERRACE VISTAS	11546 WINDCREST LN	92128-4265	3.6	5.7	1,500	0.005
1704	97369894	EQR-RIDGEWOOD VILLAGE	12517 HEATHERTON CT	92128-5150	6.4	10.4	2,800	0.009
1705	95467282	EQUITY RESIDENTIAL	12103 SABRE SPRINGS PY	92128-0000	10.7	17.2	4,700	0.015
1706	57787893	EQUITY RESIDENTIAL PROP	6540 REFLECTION DR	92124-5119	6.0	9.7	2,600	0.009
1707	17005913	ERP OPERATING LP	6580 AMBROSIA DR	92124-3133	2.9	4.6	1,200	0.004
1708	818074	ERP OPERATING LP	6498 REFLECTION DR	92111-5633	3.4	5.5	1,500	0.005
1709	98440986	ERP OPERATING LP	6599 AMBROSIA DR	92111-0000	1.6	2.6	700	0.002
1710	56503139	ERP OPERATING LP	6415 REFLECTION DR	92124-3167	0.0	0.0	0	0.000
1711	22009	ERP OPERATING LP	6527 REFLECTION DR	92124-3102	5.1	8.3	2,200	0.007
1712	90784382	ERP OPERATING LP	6445 REFLECTION DR	92124-3101	5.0	8.1	2,200	0.007
1713	17005911	ERP OPERATING LP	6525 REFLECTION DR	92124-3102	3.0	4.8	1,300	0.004
1714	59240724	ERP OPERATING LP	6494 AMBROSIA DR	92124-3142	3.8	6.2	1,700	0.005
1715	32894224	ERP OPERATING LP	6449 REFLECTION DR	92124-3101	3.4	5.5	1,500	0.005
1716	32204114	ERP OPERATING LP	6494 AMBROSIA DR	92124-3142	4.9	7.9	2,100	0.007
1717	21879	ERP OPERATING LP	6557 REFLECTION DR	92124-3102	10.5	16.9	4,600	0.015
1718	22008	ERP OPERATING LP	6559 REFLECTION DR	92124-3102	3.1	5.0	1,300	0.004
1719	484652	ERP OPERATING LP	2601 SANTO RD	92111-0000	0.0	0.0	0	0.000
1720	29230598	ERP OPERATING LTD	8523 CAPRICORN WY	92126-1848	5.1	8.2	2,200	0.007
1721	94650328	ERP OPERATING LTD	11173 KELOWNA RD	92126-4641	4.9	7.9	2,100	0.007
1722	99497006	ESA MANAGEMENT INC	2087 HOTEL CIRCLE SOU TH	92108-3313	2.8	4.5	1,200	0.004
1723	61364264	ESCALA MASTER ASSOCIATION	2795 NORTHSIDE DR	92108-0000	3.1	5.0	1,400	0.005
1724	62156363	ESCALA MASTER ASSOCIATION	9120 ESCALA WY	92108-0000	1.3	2.1	600	0.002
1725	61364259	ESCALA MASTER ASSOCIATION	2780 NORTHSIDE DR	92108-0000	2.7	4.4	1,200	0.004
1726	29230557	ESCALA MASTER ASSOCIATION	2846 CLUBHOUSE LN	92108-6792	0.2	0.4	100	0.000
1727	61364265	ESCALA MASTER ASSOCIATION	9151 CITTA WY	92108-0000	5.8	9.4	2,500	0.008
1728	61364349	ESCALA MASTER ASSOCIATION	2795 FENTON PY	92108-0000	3.0	4.8	1,300	0.004
1729	61364346	ESCALA MASTER ASSOCIATION	2586 FENTON PY	92108-2712	4.1	6.6	1,800	0.006

Appendix G: Potential Irrigation Recycled Water Customers

ID No.	Meter No.	Customer Name	Meter/Site Address	Zip Code	Potential Water Demand Offset			
					GPM	AFY	HCF	MGD
1730	61364321	ESCALA MASTER ASSOCIATION	2770 BELLEZZA DR	92108-6745	0.0	0.0	0	0.000
1731	62156393	ESCALA MASTER ASSOCIATION	2602 MATERA LN	92108-6736	3.1	5.0	1,400	0.004
1732	19743219	ESCALA MASTER HOA	2830 CLUBHOUSE LN	92108-6792	3.2	5.1	1,400	0.005
1733	30064299	ESMERALDA COMMUNITY ASSOC	5010 OTAY MESA RD	92173-0000	1.7	2.8	800	0.002
1734	30064336	ESMERALDA COMMUNITY ASSOC	5238 OTAY MESA RD	92173-0000	2.3	3.7	1,000	0.003
1735	97521240	ESPRIT VILLAS	9874 REAGAN RD	92126-3133	4.0	6.4	1,700	0.006
1736	60451124	ESSRIG	14050 RANCHO VISTA BEND	92130-5248	0.4	0.6	200	0.001
1737	31515873	EUCLID GARDENS TOWNHOMES	2594 EUCLID AV	92105-4804	1.2	2.0	500	0.002
1738	18003601	EVANGELICALFORMOSAN CHU R	13885 EL CAMINO REAL	92130-0000	0.1	0.1	0	0.000
1739	485115	EVANS	4659 SHOSHONI AV	92117-2938	0.1	0.2	100	0.000
1740	97369907	EVANS WITHYCOMBE LP	3169 COWLEY WY	92117-6552	2.6	4.2	1,100	0.004
1741	18003952	EVANS WITHYCOMBE LP	3111 COWLEY WY	92117-6554	1.2	2.0	500	0.002
1742	95051346	EVG ENTERPRISES INC	4752 LAMONT ST	92109-3421	0.5	0.8	200	0.001
1743	21602	EXTENDED STAY AMERICA	3802 MURPHY CANYON RD	92123-4431	2.4	3.9	1,100	0.003
1744	99900104	EXXONMOBIL	13007 CAM DEL SU R	92129-5702	1.3	2.0	600	0.002
1745	91559305	EYE CARE SAN DIEGO	3927 03RD AV	92103-3002	0.0	0.0	0	0.000
1746	97380431	FACILITIES DEV CO	5812 AUTOPORT ML	92121-2514	0.5	0.8	200	0.001
1747	95369756	FACILITIES DEV CO	5814 AUTOPORT ML	92121-2514	0.3	0.5	100	0.000
1748	31528272	FACILITIES DEV CO	5484 EASTGATE ML	92121-2824	0.6	0.9	200	0.001
1749	34026508	FACILITIES DEV CO	8380 MIRAMAR ML	92121-2548	1.1	1.8	500	0.002
1750	99489120	FAIRBANKS HIGHLANDS HOA	14163 CAMTO VISTANA	92130-3722	5.2	8.5	2,300	0.008
1751	99626016	FAIRBANKS HIGHLANDS HOA	14172 CAMTO VISTANA	92130-3721	3.2	5.2	1,400	0.005
1752	99626028	FAIRBANKS HIGHLANDS HOA	14196 CAMTO VISTANA	92130-3721	3.9	6.2	1,700	0.006
1753	18003985	FAIRBANKS HIGHLANDS HOA	14037 CAMTO VISTANA	92130-3720	0.0	0.0	0	0.000
1754	56503141	FAIRBANKS HIGHLANDS HOA	14042 CAMTO VISTANA	92130-3719	5.9	9.5	2,600	0.009
1755	89333681	FAIRMOUNT LTD	4722 TALMADGE CANYON RW	92115-1952	2.0	3.3	900	0.003
1756	13165	FAIRWAY HEIGHTS HOA	15822 CAMTO AIRE PU RO	92128-3553	0.9	1.4	400	0.001
1757	30751369	FAIRWAY HEIGHTS HOA 1	16181 FAIRWAY HEIGHTS RW	92128-0000	2.6	4.1	1,100	0.004
1758	60241300	FAIRWAY HEIGHTS HOA 2	12131 CADDY RW	92128-3268	1.6	2.6	700	0.002
1759	30032925	FAIRWAY HEIGHTS HOA 3	12161 IRON VIEW RW	92128-3269	1.9	3.1	800	0.003
1760	99577602	FAIRWAY HEIGHTS HOA 4	15887 CAMTO AIRE PU RO	92128-3554	0.4	0.7	200	0.001
1761	97370134	FAIRWAY HEIGHTS HOA 5	16067 CAMTO AIRE PU RO	92128-3557	2.0	3.2	900	0.003
1762	95369632	FAIRWAY HEIGHTS II HOA	15184 AVNDA RORRAS	92128-4506	1.1	1.8	500	0.002
1763	95467488	FAIRWAY HEIGHTS II HOA	15165 AVNDA RORRAS	92128-4507	0.7	1.1	300	0.001
1764	89333580	FAIRWAY HEIGHTS II HOA	15276 AVNDA RORRAS	92128-4508	2.0	3.3	900	0.003
1765	89333934	FAIRWAY HEIGHTS II HOA	15311 AVNDA RORRAS	92128-4511	0.6	1.0	300	0.001
1766	60241294	FAIRWAY POINTE HOA	12307 KINGSGATE SQ	92128-3236	4.8	7.7	2,100	0.007
1767	99393488	FAIRWAY VISTAS I HOA	12274 PASEO LU CIDO	92128-3253	1.2	1.9	500	0.002
1768	30021722	FAIRWAY VISTAS I HOA	12214 PASEO LU CIDO	92128-3253	1.5	2.4	700	0.002
1769	29118869	FAITH PRESBYTERIAN CHU RCH	5077 CAMPANILE DR	92115-2334	0.9	1.5	400	0.001
1770	97356003	FARRELL	1278 SCOTT ST	92106-2736	0.1	0.1	0	0.000
1771	96376163	FASHION FURNITURE LEASING	10075 MESA RIM RD	92121-2913	1.3	2.1	600	0.002
1772	17005910	FASHION HILLS HOA	6917 CAM AMERO	92111-7640	1.5	2.4	600	0.002
1773	32995246	FASHION HILLS HOA	6993 CAM AMERO	92111-7667	1.1	1.7	500	0.002
1774	99577075	FASHION HILLS HOA	6917 CAM DEGRAZIA	92111-7802	2.3	3.7	1,000	0.003
1775	20785	FASHION HILLS HOA	6973 CAM PACHECO	92111-7608	2.7	4.4	1,200	0.004
1776	33479583	FASHION HILLS HOA	1467 CAM ZALCE	92111-7619	2.2	3.6	1,000	0.003
1777	94686584	FASHION HILLS HOA	1400 CAM ZALCE	92111-7614	0.9	1.4	400	0.001
1778	33479367	FASHION HILLS HOA	6805 FASHION HILLS BL	92111-7652	2.2	3.6	1,000	0.003
1779	577520	FASHION HILLS HOA	6925 FASHION HILLS BL	92111-0000	3.0	4.8	1,300	0.004
1780	32995219	FASHION HILLS HOA	6944 CAM PACHECO	92111-7605	0.9	1.5	400	0.001
1781	94686684	FASHION VALLEY CENTER	274 FASHION VALLEY RD	92108-1204	5.2	8.3	2,200	0.007
1782	96536901	FASHION VALLEY CENTER	395 FASHION VALLEY RD	92108-1207	3.3	5.4	1,400	0.005
1783	96536862	FASHION VALLEY CENTER	225 FASHION VALLEY RD	92108-1205	1.7	2.7	700	0.002
1784	58960250	FC CORTEZ HILL ASSOCIATES	855 BEECH ST	92101-2885	0.5	0.8	200	0.001
1785	59600630	FC CORTEZ HILL ASSOCIATES	750 BEECH ST	92101-3229	0.2	0.4	100	0.000
1786	97521250	FEATHER RIDGE HOA	9717 CARMEL MTN RD	92129-2816	1.6	2.6	700	0.002
1787	56318788	FEATHER RIDGE HOA	9515 CEDAR HILL CT	92129-2844	0.0	0.1	0	0.000
1788	96329794	FEATHER RIDGE HOA	9475 PASEO MONTALBAN	92129-0000	1.8	2.9	800	0.003
1789	99577191	FEATHER RIDGE HOA	9534 HIKER HILL RD	92129-2863	0.3	0.5	100	0.000
1790	97521150	FEATHER RIDGE HOA	9585 HIKER HILL RD	92129-2864	0.9	1.4	400	0.001
1791	89105957	FEATHER RIDGE HOA	9535 PASEO MONTALBAN	92129-3906	0.5	0.7	200	0.001
1792	89333955	FEATHER RIDGE HOA	9495 HIKER HILL RD	92131-2864	0.4	0.6	200	0.001
1793	92560548	FEDERALEXPRESS	10585 HEATER CT	92121-4111	1.1	1.7	500	0.002
1794	30032685	FEDERALEXPRESS	1650 47TH ST	92102-2508	1.5	2.4	600	0.002
1795	96382934	FEDEX FREIGHT WEST	5572 EASTGATE ML	92121-2806	0.7	1.2	300	0.001
1796	29181827	FEHER FAMILY TRU ST	2630 FINANCIAL CT	92117-3459	0.6	0.9	200	0.001
1797	96313647	FEHER FAMILY TRU ST	2647 FINANCIAL CT	92117-3459	1.0	1.5	400	0.001
1798	32833286	FENTON CREEKVIEW	12389 CREEKVIEW DR	92128-6643	8.3	13.3	3,600	0.012
1799	21770	FENTON EVENING CREEK	13335 SABRE SPRINGS PY	92128-0000	7.5	12.2	3,300	0.011
1800	33895457	FENWAY PROPERTIES V LLC	7695 CARDINAL CT	92123-3308	0.6	1.0	300	0.001
1801	18010558	FERRANTELLI	4090 EL CAJON BL	92105-1168	0.0	0.0	0	0.000
1802	47398	FIEDLER	5006 SAVANNAH ST	92110-3826	0.0	0.0	0	0.000
1803	29412175	FIEDLER	1294 MORENA BL	92110-3815	0.0	0.0	0	0.000
1804	89333171	FIELDSTONE MARIN HOA	11351 DENNIG PL	92126-6096	2.4	3.9	1,100	0.004
1805	96408561	FIELDSTONE SU MMIT HOA	11665 VAIL CT	92131-3821	0.2	0.3	100	0.000
1806	96408643	FIELDSTONE SU MMIT HOA	11989 WINDOM PEAK WY	92131-3836	1.5	2.4	600	0.002
1807	89899474	FIELDSTONE TIBURON HOA	11621 TRAILBRUSH PT	92126-8008	0.4	0.6	200	0.001
1808	92016292	FIELDSTONE TIBURON HOA	11487 KEISHA CV	92126-6603	0.1	0.1	0	0.000
1809	88564367	FIESTA DEL SOL	8122 CAM DEL SOL	91932-0000	0.1	0.2	0	0.000
1810	32926120	FIESTA PACIFIC PRODU CTS	1488 CORPORATE CENTER DR	92154-6627	0.6	1.0	300	0.001
1811	96533935	FIFTH & LAU RELASSOCIATES	304 PROSPECT ST	92037-4651	0.1	0.2	0	0.000
1812	57770338	FINEST CITY OIL COMPANY	4055 UNIVERSITY AV	92105-1423	0.2	0.4	100	0.000
1813	98440922	FIRST ASSEMBLY OF GOD	8406 PHYLLIS PL	92123-3856	2.2	3.5	1,000	0.003
1814	96376085	FIRST EDITION	6201 LU SKBL	92121-2731	4.5	7.3	2,000	0.007
1815	57771987	FIRST INDU STRIALREALTY	8572 SPECTRUM LN	92121-2652	1.4	2.2	600	0.002
1816	95368212	FITNESS ADVANTAGE INC	12171 WORLD TRADE DR	92128-3709	0.2	0.3	100	0.000
1817	18002081	FITNESS ADVANTAGE INC	12159 WORLD TRADE DR	92128-3709	0.5	0.9	200	0.001
1818	36868	FIVE STAR PARKING LOT 5	1403 01ST AV	92101-3010	0.0	0.0	0	0.000
1819	32666792	FIVE STAR QUALITY CARE	16940 HIERBA DR	92128-2680	11.4	18.4	5,000	0.016
1820	9115824	FIVE STAR QUALITY CARE	16918 HIERBA DR	92128-2680	0.4	0.6	200	0.001

Appendix G: Potential Irrigation Recycled Water Customers

ID No.	Meter No.	Customer Name	Meter/Site Address	Zip Code	Potential Water Demand Offset			
					GPM	AFY	HCF	MGD
1821	31509557	FIVE STAR QUALITY CARE	16919 HIERBA DR	92128-2681	1.2	1.9	500	0.002
1822	31516008	FIVE STAR QUALITY CARE	16846 ACENA DR	92128-2669	0.9	1.5	400	0.001
1823	31516013	FIVE STAR QUALITY CARE	16848 ACENA DR	92128-2669	2.2	3.5	900	0.003
1824	94686642	FIVE STAR QUALITY CARE	17096 ACENA DR	92128-2673	0.6	1.0	300	0.001
1825	30064306	FIVE STAR QUALITY CARE	16917 HIERBA DR	92128-2681	1.8	2.9	800	0.003
1826	29182202	FLANDERS BP LLC	6625 FLANDERS DR	92121-2972	1.8	3.0	800	0.003
1827	32362232	FLEET SERVICES DIVISION	3940 FEDERAL BL	92102-0000	1.0	1.7	500	0.002
1828	98504815	FLEMMER	3628 DALBERGIA ST	92113-3813	0.2	0.3	100	0.000
1829	94647945	FLOIT	4501 OHIO ST	92116-4352	1.2	2.0	500	0.002
1830	89327420	FLOIT	504 ARBOR DR	92103-1428	0.2	0.2	100	0.000
1831	88562127	FLOIT	3522 PARK BL	92103-5211	0.0	0.1	0	0.000
1832	99577064	FLOWER HILL CO	15772 SAN ANDRES DR	92014-1914	1.8	2.9	800	0.003
1833	99496735	FMP LLC	2151 FENTON PY	92108-4739	11.5	18.6	5,000	0.017
1834	99577405	FMP LLC	2328 NORTHSIDE DR	92108-2704	0.5	0.7	200	0.001
1835	62156576	FOREMOST PROF PLAZA LLC	12396 WORLD TRADE DR	92128-3786	3.0	4.8	1,300	0.004
1836	32704436	FORTRESS GSA S D LLC	8808 RIO SAN DIEGO DR	92108-1698	5.3	8.6	2,300	0.008
1837	98423861	FORTRESS GSA S D LLC	8810 RIO SAN DIEGO DR	92108-1698	1.2	1.9	500	0.002
1838	98398251	FOSS ENVIRONMENTAL	11454 BLUE CYPRESS DR	92134-0000	10.4	16.8	4,500	0.015
1839	94647901	FOSTER INVESTMENT CORP	5230 CARROLL CANYON RD	92121-1778	0.4	0.7	200	0.001
1840	33567599	FOX	4818 LILA DR	92115-1910	0.2	0.4	100	0.000
1841	21441	FRANCIS PARKER SCHOOL	6503 LINDA VISTA RD	92111-7321	2.3	3.7	1,000	0.003
1842	59600559	FRANCIS PARKER SCHOOL	4201 RANDOLPH ST	92103-1398	2.2	3.5	900	0.003
1843	60243771	FRANCIS PARKER SCHOOL	4201 RANDOLPH ST	92103-1398	0.2	0.4	100	0.000
1844	9132306	FRANCIS PARKER SCHOOL	4171 RANDOLPH ST	92103-1350	0.0	0.0	0	0.000
1845	92013131	FRANCIS PARKER SCHOOL	1432 MONTECITO WY	92103-1340	0.0	0.0	0	0.000
1846	17002810	FRESH PACK INTERNATIONAL	1476 CORPORATE CENTER DR	92154-0000	0.1	0.1	0	0.000
1847	96386997	FRIARS VILLAGE HOA	6369 CAMTO JU ANICO	92111-7233	3.1	5.0	1,400	0.004
1848	31528156	FRIEDRICK MANOR HOA	1734 WHALEY AV	92104-5752	0.9	1.4	400	0.001
1849	88800500	FRIEDRICK MANOR HOA	1721 WHALEY AV	92104-5753	0.6	1.0	300	0.001
1850	31528155	FRIEDRICK MANOR HOA	1752 WHALEY AV	92104-5752	0.9	1.5	400	0.001
1851	31528162	FRIEDRICK MANOR HOA	1831 WHALEY AV	92104-5755	2.1	3.4	900	0.003
1852	97381206	FRIENDS OF CHABAD	10787 POMERADO RD	92131-1838	4.7	7.6	2,100	0.007
1853	57787987	FRITO-LAY INC	4953 PARAMOUNT DR	92123-1446	3.0	4.8	1,300	0.004
1854	30021643	FRONT PORCH	809 COAST BL	92037-4210	0.1	0.1	0	0.000
1855	95000057	FRY'S ELECTRONICS CORP	9825 STONECREST BL	92123-2663	1.6	2.5	700	0.002
1856	31515977	FS SAN YSIDRO LLC	4476 CAM DE LA PLAZA	92173-3003	4.8	7.7	2,100	0.007
1857	95467275	FU JITSU TRANS SOLUTNS INC	10180 BARNES CANYON RD	92121-2724	2.1	3.4	900	0.003
1858	90788402	FU NBIKE CENTER	5797 KEARNY VILLA RD	92123-1111	0.4	0.7	200	0.001
1859	98394290	G & L PENASQUITOS LLC	10125 VIA DEL SU D	92129-0000	1.8	3.0	800	0.003
1860	57074728	G T E WIRELESS	12025 SORRENTO VALLEY RD	92121-1008	0.0	0.0	0	0.000
1861	96473291	GADISHAH	1060 SCOTT ST	92106-3060	0.2	0.4	100	0.000
1862	88237747	GAGO	5466 UNIVERSITY AV	92105-2305	0.1	0.1	0	0.000
1863	18003630	GARDEN COMMU NITIES	5540 OCEAN GATE LN	92154-0000	0.7	1.2	300	0.001
1864	32704990	GARDEN COMMU NITIESTR II	13445 TORREY MEADOWS DR	92129-0000	5.0	8.0	2,200	0.007
1865	99496314	GARDENS VILLAS ASSOC	4950 VIA LAPIZ	92122-3911	1.0	1.6	400	0.001
1866	96386968	GARDENS VILLAS ASSOC	4920 VIA LAPIZ	92122-3911	0.7	1.1	300	0.001
1867	96408433	GARGAN	5012 WELLWORTH PT	92130-1408	0.2	0.4	100	0.000
1868	494454	GARICH INC	6336 GREENWICH DR	92122-5922	0.6	0.9	300	0.001
1869	56319362	GARNET AV CONDO OWNER ASS	2038 GARNET AV	92109-3524	0.1	0.1	0	0.000
1870	95055490	GARNET AV CONDO OWNER ASS	2030 GARNET AV	92109-3524	0.1	0.2	0	0.000
1871	18005077	GARNET AV CONDO OWNER ASS	2022 GARNET AV	92109-3524	0.1	0.1	0	0.000
1872	30999	GARVON HOA	4005 HONEYCUTT ST	92109-6261	0.2	0.3	100	0.000
1873	96473300	GARWOOD/MOORS	3061 03RD AV	92103-5819	0.1	0.2	100	0.000
1874	18004867	GASLAMP APARTMENTS LLC	835 06TH AV	92101-6306	0.0	0.0	0	0.000
1875	33053130	GASLAMP CITY SQUARE PROP	402 05TH AV	92101-6912	0.4	0.6	200	0.001
1876	61920	GASLAMP INVESTMENTS LLC	126 WASHINGTON ST	92103-2099	0.1	0.2	100	0.000
1877	17002355	GATEWAY 1 HOU SING LP	1603 LOGAN AV	92113-1005	0.0	0.0	0	0.000
1878	33422798	GATEWAY 1 HOU SING LP	1603 LOGAN AV	92113-1005	0.7	1.1	300	0.001
1879	89333582	GATEWAY KNITTING LTD	612 GATEWAY CENTER WY	92102-4536	1.3	2.1	600	0.002
1880	17003913	GATLIN DEVELOPMENT	948 DENNERY RD	92154-8471	0.0	0.0	0	0.000
1881	94556571	GATLIN DEVELOPMENT CO	4617 PALM (SB) AV	92154-8405	1.7	2.7	700	0.002
1882	94649449	GATLIN DEVELOPMENT CO	806 DENNERY RD	92154-8455	1.0	1.6	400	0.001
1883	94649486	GATLIN DEVELOPMENT CO	690 DENNERY RD	92154-8402	2.3	3.7	1,000	0.003
1884	19743191	GATLIN DEVELOPMENT CO	4615 PALM (SB) AV	92154-8405	0.0	0.0	0	0.000
1885	94649479	GATLIN DEVELOPMENT CO	628 DENNERY RD	92154-8402	2.6	4.2	1,100	0.004
1886	94649447	GATLIN DEVELOPMENT CO	972 DENNERY RD	92154-8471	0.0	0.0	0	0.000
1887	33436522	GATLIN DEVELOPMENT CORP	3840 VIA DE LA VALLE	92014-4266	0.1	0.1	0	0.000
1888	18008697	GAU GHRAN	4864 CAPE MAY AV	92107-2533	0.0	0.1	0	0.000
1889	89896301	GENERAL ATOMICS	13320 EVENING CREEK N DR	92128-4110	7.5	12.1	3,300	0.011
1890	94581543	GENERAL ATOMICS	16870 VIA DEL CAMPO CT	92127-1714	2.2	3.6	1,000	0.003
1891	98457817	GENERAL ATOMICS	16761 VIA DEL CAMPO CT	92127-1713	3.9	6.3	1,700	0.006
1892	97370072	GENERAL ATOMICS	16825 VIA DEL CAMPO CT	92127-1715	2.1	3.4	900	0.003
1893	758416	GENERAL ATOMICS	4937 GREENCRAIG LN	92123-1675	0.6	0.9	300	0.001
1894	90784173	GENERAL DYNAMICS NASSCO	7470 MISSION VALLEY RD	92108-4406	2.3	3.7	1,000	0.003
1895	29018702	GENESEE BU ILDING	4330 LA JOLLA VILLAGE DR	92122-6201	9.7	15.6	4,200	0.014
1896	61964953	GENESEE COURT HOA	3398 AVELEY PL	92111-4757	0.1	0.2	100	0.000
1897	97521183	GENESEE HIGHLANDS ASSOC	7868 CAM HU ERTA	92122-1832	0.7	1.1	300	0.001
1898	17001434	GENESEE HIGHLANDS ASSOC	4146 CAM ISLAY	92122-1811	0.3	0.5	100	0.000
1899	33479535	GENESEE HIGHLANDS ASSOC	4179 CAM LITA	92122-0000	0.5	0.7	200	0.001
1900	94556526	GENESEE HIGHLANDS ASSOC	7783 CAM GLORITA	92122-1801	0.6	1.0	300	0.001
1901	96536885	GENESEE HIGHLANDS ASSOC	7859 CAM GLORITA	92122-1803	0.3	0.5	100	0.000
1902	94686600	GENESEE HIGHLANDS ASSOC	7850 CAM GLORITA	92122-0000	0.3	0.5	100	0.000
1903	32004709	GENESEE HIGHLANDS ASSOC	7870 CAM GLORITA	92122-0000	0.7	1.2	300	0.001
1904	95386105	GENESEE HIGHLANDS ASSOC	7776 CAM GLORITA	92122-1802	0.7	1.1	300	0.001
1905	88800658	GENESEE HIGHLANDS ASSOC	7927 CAM GLORITA	92122-1805	0.6	0.9	300	0.001
1906	96329821	GENESEE HIGHLANDS ASSOC	7791 CAM GLORITA	92122-1801	0.7	1.1	300	0.001
1907	91560005	GENESEE HIGHLANDS ASSOC	7835 CAM GLORITA	92122-0000	0.7	1.2	300	0.001
1908	97521174	GENESEE HIGHLANDS ASSOC	7827 CAM HU ERTA	92122-0000	0.7	1.1	300	0.001
1909	29389198	GENESEE HIGHLANDS ASSOC	7842 CAM HU ERTA	92122-1832	0.4	0.7	200	0.001
1910	34026467	GENESEE HIGHLANDS ASSOC	7759 CAM GLORITA	92122-1801	1.6	2.5	700	0.002
1911	89899489	GENESEE HIGHLANDS ASSOC	7883 CAM GLORITA	92122-1803	0.2	0.3	100	0.000

Appendix G: Potential Irrigation Recycled Water Customers

ID No.	Meter No.	Customer Name	Meter/Site Address	Zip Code	Potential Water Demand Offset			
					GPM	AFY	HCF	MGD
1912	94581406	GENESEE HIGHLANDS ASSOC	7970 CAM JONATA	92122-1813	0.4	0.7	200	0.001
1913	20706529	GENESEE HIGHLANDS ASSOC	4130 CAM TICINO	92122-1836	0.2	0.3	100	0.000
1914	89895999	GENESEE HIGHLANDS ASSOC	4171 CAM TICINO	92122-1835	0.3	0.5	100	0.000
1915	30032662	GENESEE HIGHLANDS ASSOC	4228 CAM TICINO	92122-0000	0.7	1.1	300	0.001
1916	20868	GENESEE HIGHLANDS ASSOC	4190 CAM ISLAY	92122-1811	0.5	0.8	200	0.001
1917	94556633	GENESEE HIGHLANDS ASSOC	7872 CAM JONATA	92122-1812	0.8	1.2	300	0.001
1918	92052879	GENESEE HIGHLANDS ASSOC	4156 CAM TICINO	92122-0000	0.7	1.1	300	0.001
1919	88124302	GENESEE HIGHLANDS ASSOC	7884 CAM JONATA	92122-1812	0.3	0.4	100	0.000
1920	94556656	GENESEE HIGHLANDS ASSOC	4140 CAM TICINO	92122-1836	0.3	0.4	100	0.000
1921	92134049	GENESEE HIGHLANDS ASSOC	7980 CAM JONATA	92122-1813	1.1	1.8	500	0.002
1922	97370210	GENESEE HIGHLANDS ASSOC	7867 CAM KIOSCO	92122-1815	0.4	0.7	200	0.001
1923	29230576	GENESEE HIGHLANDS ASSOC	4259 DECORO ST	92122-0000	0.4	0.6	200	0.001
1924	29018599	GENESEE HIGHLANDS ASSOC	7977 CAM JONATA	92122-0000	0.2	0.4	100	0.000
1925	758451	GENESEE HIGHLANDS ASSOC	8030 CAM JONATA	92122-1814	0.2	0.3	100	0.000
1926	656770	GENESEE HIGHLANDS ASSOC	8004 CAM JONATA	92122-1814	0.1	0.1	0	0.000
1927	92052881	GENESEE HIGHLANDS ASSOC	7872 CAM KIOSCO	92122-0000	0.2	0.3	100	0.000
1928	30012851	GENESEE HIGHLANDS ASSOC	7961 CAM HU ERTA	92122-0000	0.2	0.3	100	0.000
1929	97380766	GENESEE HIGHLANDS ASSOC	7930 CAM HU ERTA	92122-0000	0.2	0.4	100	0.000
1930	17002941	GENESEE HIGHLANDS ASSOC	8098 CAM KIOSCO	92122-1830	0.4	0.6	200	0.001
1931	95386076	GENESEE HIGHLANDS ASSOC	7960 CAM HU ERTA	92122-0000	0.6	0.9	200	0.001
1932	31515851	GENESEE HIGHLANDS ASSOC	8071 CAM KIOSCO	92122-0000	0.3	0.5	100	0.000
1933	88800815	GENESEE HIGHLANDS ASSOC	8036 CAM KIOSCO	92122-1820	0.4	0.7	200	0.001
1934	30043271	GENESEE HIGHLANDS ASSOC	7889 CAM KIOSCO	92122-1815	0.3	0.5	100	0.000
1935	97521203	GENESEE HIGHLANDS ASSOC	7949 CAM KIOSCO	92122-1817	0.4	0.7	200	0.001
1936	94649560	GENESEE HIGHLANDS ASSOC	7892 CAM KIOSCO	92122-1816	0.2	0.4	100	0.000
1937	89333661	GENESEE HIGHLANDS ASSOC	4120 CAM TICINO	92122-1834	0.3	0.5	100	0.000
1938	89187616	GENESEE HIGHLANDS ASSOC	8021 CAM HU ERTA	92122-0000	0.3	0.5	100	0.000
1939	94650337	GENESEE HIGHLANDS ASSOC	4171 CAM ISLAY	92122-1810	0.5	0.7	200	0.001
1940	97521037	GENESEE HIGHLANDS ASSOC	8029 CAM KIOSCO	92122-1819	0.8	1.2	300	0.001
1941	96376093	GEN-PROBE	10212 GENETIC CENTER DR	92121-4362	10.8	17.4	4,700	0.016
1942	32338726	GEN-PROBE INC	6333 SEQUENCE DR	92121-4357	12.1	19.5	5,300	0.017
1943	32343459	GEN-PROBE INC	6333 SEQUENCE DR	92121-4357	5.6	9.1	2,400	0.008
1944	94556629	GENZYME CORP	11055 ROSELLE ST	92121-1204	1.2	1.9	500	0.002
1945	5707460	GEOCON INC	6960 FLANDERS DR	92121-2974	0.3	0.4	100	0.000
1946	96463624	GHADISHAH	4922 WEST POINT LOMA BL	92107-1311	0.2	0.4	100	0.000
1947	97521088	GILDRED DEVELOPMENT CO	4949 VIEWRIDGE AV	92123-1662	1.0	1.6	400	0.001
1948	97381142	GLASSHOUSE LLC	3146 SPORTS ARENA BL	92110-4527	1.5	2.5	700	0.002
1949	57787989	GLEICH	3350 RUFFIN RD	92123-4019	0.1	0.2	0	0.000
1950	786711	GLEICH REAL ESTATE CO	9360 SKY PARK CT	92123-4304	2.8	4.5	1,200	0.004
1951	97369780	GLENBOROUGH PROPERTIES LP	3789 LA JOLLA VILLAGE DR	92122-1080	0.1	0.1	0	0.000
1952	30778736	GLENWOOD SPRINGS HOA	10495 ALDERBROOK DR	92131-1349	2.2	3.5	1,000	0.003
1953	56318738	GLENWOOD SPRINGS HOA	10400 ALDERBROOK DR	92131-1349	0.1	0.2	100	0.000
1954	21656	GLENWOOD SPRINGS HOA	10382 CROSSCREEK TR	92131-1341	4.1	6.6	1,800	0.006
1955	21345	GLENWOOD SPRINGS HOA	10339 RIDGEWATER LN	92131-1346	4.7	7.5	2,000	0.007
1956	99403176	GLENWOOD SPRINGS HOA	10494 ALDERBROOK DR	92131-1349	2.4	3.8	1,000	0.003
1957	18003843	GML-SABRE SPRINGS	13232 EVENING CREEK S DR	92128-4102	4.0	6.5	1,700	0.006
1958	2912046	GOFF	4465 YERBA SANTA DR	92115-1031	1.1	1.7	500	0.002
1959	88565056	GOLD PEAK INDUSTRIES (NA)	11245 WEST BERNARDO CT	92127-1676	2.0	3.3	900	0.003
1960	91561008	GOLDFINCH LLC	1121 WEST MORENA BL	92110-3834	0.1	0.1	0	0.000
1961	81520381	GOLFQUEST MGMT GRP LLC	2833 WHITMAN ST	92110-0000	6.3	10.1	2,700	0.009
1962	99496690	GOLFVIEW CENTER	6690 MISSION GORGE RD	92120-2342	1.8	3.0	800	0.003
1963	17002981	GOLFVIEW ESTATES HOA	6979 CAMTO PERICO	92119-2425	0.7	1.1	300	0.001
1964	61364257	GOLFVIEW ESTATES HOA	6911 CAMTO CU RVA	92119-2421	1.3	2.2	600	0.002
1965	89896157	GOLFVIEW ESTATES HOA	6941 CAMTO CU RVA	92119-2421	1.4	2.2	600	0.002
1966	60241311	GOMPERS CHARTER MIDDLE	905 47TH ST	92102-0000	6.6	10.6	2,900	0.009
1967	89899664	GONSALVES	5414 OBERLIN DR	92121-4752	0.9	1.5	400	0.001
1968	98350447	GONSALVES	909 LAU RELST	92101-1224	0.0	0.0	0	0.000
1969	30041458	GOOD SHEPHERD CHU RCH	10350 CAM RU IZ	92126-3276	4.6	7.3	2,000	0.007
1970	88124378	GOOD SHEPHERD CHU RCH	8210 GOLD COAST DR	92126-3669	3.1	5.1	1,400	0.005
1971	19000569	GOODBODY	4368 ALTADENA AV	92115-5160	0.4	0.7	200	0.001
1972	30230942	GOODWILL INDU STRIES	3663 ROSECRANS ST	92110-3226	1.3	2.1	600	0.002
1973	60451139	GOODWILL INDUSTRIES OF SD	626 FRONT (SB) ST	92173-3108	0.5	0.9	200	0.001
1974	56503158	GOSSELIN	4929 COLLWOOD BL	92115-2115	2.6	4.2	1,100	0.004
1975	89896143	GOV PARK PLAZA BLDG 1490	6335 GREENWICH DR	92122-5919	2.4	3.8	1,000	0.003
1976	9116297	GOV PARK PLAZA BLDG 1490	6365 GREENWICH DR	92122-5919	3.6	5.8	1,600	0.005
1977	92013777	GRACE LUTHERAN CHU RCH	3980 GEORGIA ST	92103-3505	0.2	0.3	100	0.000
1978	29451980	GRACE POINT CHU RCH	5020 DEL MAR HEIGHTS RD	92014-6607	1.3	2.1	600	0.002
1979	62694594	GRAND PACIFICA HOA	1136 GRAND AV	92109-4120	0.3	0.4	100	0.000
1980	95386104	GRANT PLAZA #2	12561 STONE CANYON RD	92128-0000	2.9	4.7	1,300	0.004
1981	99496738	GRANU M PARTNERS	11095 RANCHO BERNARDO RD	92127-0000	4.6	7.4	2,000	0.007
1982	95386094	GRE CORNERSTONE LLC	6020 CORNERSTONE CT	92121-3730	1.0	1.5	400	0.001
1983	22095	GRE MIRA MESA	9444 WAPLES ST	92121-2939	1.7	2.7	700	0.002
1984	96536907	GRE RIO VISTA LP	8885 RIO SAN DIEGO DR	92108-1624	1.5	2.3	600	0.002
1985	60244338	GREENBERG	4004 39TH ST	92105-1310	0.1	0.2	100	0.000
1986	58176944	GREENBRIER COMM ASSOC	11404 PLEASANT RIDGE	92130-8688	1.0	1.7	500	0.001
1987	57772152	GREENBRIER COMMU NITY	11415 VISTA RIDGE	92130-8694	1.8	3.0	800	0.003
1988	99413330	GREENBRIER COMMU NITY	11418 CARMEL CREEK RD	92130-0000	1.6	2.6	700	0.002
1989	58176391	GREENBRIER COMMU NITY	11431 PLEASANT RIDGE	92130-8689	0.3	0.5	100	0.000
1990	59369564	GREENE	14195 RANCHO TIERRA TL	92130-0000	0.6	1.0	300	0.001
1991	93000006	GRESHAM VILLAS	1378 PACIFIC BEACH DR	92109-5212	0.4	0.6	200	0.001
1992	62156612	GROVES AT CARMEL DEL MAR	3527 CAMTO CARMEL LANDING	92130-2502	6.7	10.7	2,900	0.010
1993	96387030	GROVES CARMEL DEL MAR COA	3675 CAMTO CARMEL LANDING	92130-2511	4.4	7.0	1,900	0.006
1994	59596150	GS4-LLC/WAPLES INDU STRIAL	9538 WAPLES ST	92121-2952	0.3	0.4	100	0.000
1995	56911831	GS4-LLC/WAPLES INDU STRIAL	9548 WAPLES ST	92121-2952	0.9	1.4	400	0.001
1996	0	GTE MOBILNET	1521 STATTON CT	92114-7874	0.0	0.0	0	0.000
1997	97530771	GTL INC	1329 CAMTO ARRIATA	92037-7187	2.1	3.5	900	0.003
1998	97530790	GTL INC	1379 CAMTO BALADA	92037-7184	1.7	2.8	800	0.002
1999	97530768	GTL INC	1307 CAMTO BALADA	92037-7184	2.3	3.8	1,000	0.003
2000	32833350	GU ILD MORTGAGE	9160 GRAMERCY DR	92123-4020	1.1	1.8	500	0.002
2001	97381147	GU LLBY	7555 CAMTO AVOLA	92037-3954	0.0	0.0	0	0.000
2002	62156569	GU YMON EUCLID PRTNRS LLC	704 EUCLID AV	92114-1014	1.5	2.4	600	0.002

Appendix G: Potential Irrigation Recycled Water Customers

ID No.	Meter No.	Customer Name	Meter/Site Address	Zip Code	Potential Water Demand Offset			
					GPM	AFY	HCF	MGD
2003	90280409	GW PID ASSOC INC	8567 COMMERCE AV	92121-2610	0.4	0.6	200	0.001
2004	33895210	GW PID ASSOC INC	7161 CONSTRUCTION CT	92121-2615	1.7	2.8	800	0.003
2005	94591146	GW PID ASSOC INC	8503 COMMERCE AV	92121-2610	0.6	1.0	300	0.001
2006	60450784	GW PID ASSOC INC	8619 COMMERCE AV	92121-2612	0.3	0.5	100	0.000
2007	96437722	GW PID ASSOC INC	8678 COMMERCE AV	92121-2613	0.3	0.5	100	0.000
2008	96490872	GW PID ASSOC INC	8542 COMMERCE AV	92121-2611	1.2	1.9	500	0.002
2009	34027278	H G FENTON	9905 RIO SAN DIEGO DR	92108-5601	6.3	10.1	2,700	0.009
2010	22031	H G FENTON	10073 RIO SAN DIEGO DR	92108-5632	4.0	6.5	1,800	0.006
2011	32102369	H G FENTON CO	9990 SU MMERSRIDGE RD	92121-0000	0.1	0.1	0	0.000
2012	18003842	H G FENTON COMPANY	14007 MANGO DR	92014-2922	2.6	4.2	1,100	0.004
2013	21608	H G FENTON COMPANY	12251 WORLD TRADE DR	92128-3766	2.9	4.7	1,300	0.004
2014	99403282	H G FENTON COMPANY	1902 AINSLEY RD	92123-3810	5.1	8.3	2,200	0.007
2015	99403181	H G FENTON COMPANY	8291 AERO PL	92123-2040	3.1	5.0	1,300	0.004
2016	17003939	H G FENTON MATERIALCO	7477 MISSION VALLEY RD	92108-4407	2.2	3.5	900	0.003
2017	17003949	H G FENTON MATERIALCO	7480 MISSION VALLEY RD	92108-4406	2.0	3.2	900	0.003
2018	31514446	H G FENTON MATERIALCO	7691 MISSION VALLEY RD	92108-4429	1.7	2.8	700	0.002
2019	17003893	H G FENTON MATERIALCO	7680 MISSION VALLEY RD	92108-4423	4.3	6.9	1,900	0.006
2020	89333518	H G FENTON MATERIALCO	1624 MURRAY CANYON RD	92108-4312	2.0	3.3	900	0.003
2021	95467443	H G FENTON MATERIALCO	7596 METROPOLITAN DR	92108-4401	1.5	2.5	700	0.002
2022	89333538	H G FENTON MATERIALCO	7586 METROPOLITAN DR	92108-4401	3.3	5.4	1,400	0.005
2023	89899674	H G FENTON MATERIALCO	7535 METROPOLITAN DR	92108-4402	1.4	2.2	600	0.002
2024	9116147	H G FENTON MATERIALCO	9188 CHESAPEAKE DR	92123-1003	2.7	4.4	1,200	0.004
2025	9116294	H G FENTON MATERIALCO	9195 CHESAPEAKE DR	92123-1002	2.0	3.2	900	0.003
2026	19743198	H G FENTON MATERIALCO	7468 MISSION VALLEY RD	92108-4406	1.3	2.2	600	0.002
2027	32343291	H G FENTON MATERIALCO	7420 MISSION VALLEY RD	92108-4406	0.9	1.5	400	0.001
2028	89899673	H G FENTON MATERIALCO	7436 MISSION VALLEY RD	92108-4406	1.1	1.7	500	0.002
2029	89899551	H G FENTON MATERIALCO	3951 RUFFIN RD	92123-1815	0.7	1.1	300	0.001
2030	89899645	H G FENTON MATERIALCO	7427 MISSION VALLEY RD	92108-4407	0.9	1.4	400	0.001
2031	30021779	H G FENTON MATERIALCO	7406 MISSION VALLEY RD	92108-4406	1.6	2.6	700	0.002
2032	89899655	H G FENTON MATERIALCO	7445 MISSION VALLEY RD	92108-4408	1.3	2.1	600	0.002
2033	95403161	H&A SAN DIEGO LP	3740 ROSECRANS ST	92110-3126	0.5	0.7	200	0.001
2034	33566521	H&H DIVERSIFIED INVEST CO	4570 FEDERALBL	92102-2507	0.0	0.0	0	0.000
2035	52151259	HAAS	4996 DEL MONTE AV	92107-3209	0.3	0.5	100	0.000
2036	30157667	HACIENDA HOTEL	2423 JU AN ST	92110-2805	1.1	1.7	500	0.002
2037	91380472	HAERR	2910 SUNSET ST	92110-2735	2.1	3.3	900	0.003
2038	33479391	HALCYON HOA	12998 CARMELCREEK RD	92130-2144	4.2	6.8	1,800	0.006
2039	18003832	HALCYON HOA	4051 MC GU IRE DR	92130-0000	2.0	3.2	900	0.003
2040	59642648	HALIFAX ESTATES HOA	6895 HALIFAX ST	92120-1018	3.1	5.0	1,300	0.004
2041	89333226	HAMANN FAMILY PARTNERSHIP	6010 SANTO RD	92124-1194	1.8	3.0	800	0.003
2042	99496313	HAMMAN KEARNY MESA LP	5553 COPLEY DR	92111-7904	1.8	2.8	800	0.003
2043	88237710	HAMPSTEAD LAFAYETTE LLC	4201 MISSISSIPPI ST	92104-1613	0.1	0.2	100	0.000
2044	99635094	HAMPSTEAD LAFAYETTE LLC	4202 LOUISIANA ST	92104-1612	0.1	0.2	0	0.000
2045	98398241	HAMPTON INN HOTEL	5440 KEARNY MESA RD	92111-1303	1.3	2.2	600	0.002
2046	30032902	HAMPTON INN HOTEL	5436 KEARNY MESA RD	92111-1303	0.5	0.8	200	0.001
2047	95467365	HAMPTON PLACE	3091 WEST CANYON AV	92123-5424	3.4	5.5	1,500	0.005
2048	97530885	HAMPTON PLACE HOA	9612 BRIAR CT	92123-0000	1.1	1.8	500	0.002
2049	62156456	HANSON AGGREGATES	10197 CAM SANTA FE	92121-0000	0.0	0.0	0	0.000
2050	97369867	HARBOR COVE MARINA PRTNRS	943 HARBOR ISLAND DR	92101-1034	1.8	2.9	800	0.003
2051	20018624	HARBOR COVE MARINA PRTNRS	983 HARBOR ISLAND DR	92101-1034	2.6	4.2	1,100	0.004
2052	97369864	HARBOR COVE MARINA PRTNRS	935 HARBOR ISLAND DR	92101-1034	0.8	1.4	400	0.001
2053	89332912	HARBOR MNGEMNT CORP	318 CALLE PRIMERA	92173-2803	1.6	2.5	700	0.002
2054	658247	HARBOR VISTA CONDO HOA	1667 PENTECOST WY	92105-5772	8.1	13.0	3,500	0.012
2055	33566830	HAR-BRO CONS & CONSU LINC	455 54TH ST	92114-0000	0.4	0.6	200	0.001
2056	33566845	HAR-BRO CONT & CONS. INC	453 54TH ST	92114-0000	0.5	0.8	200	0.001
2057	96313554	HARRIES	4669 MURPHY CANYON RD	92123-4439	0.8	1.3	400	0.001
2058	29412148	HARRIS	3156 MAIN ST	92113-3732	0.0	0.0	0	0.000
2059	30751149	HARSCH INVEST PROPERTIES	15066 AVENUE OF SCIENCE	92128-3404	4.2	6.8	1,800	0.006
2060	30018745	HARSCH INVEST PROPERTIES	15064 AVENUE OF SCIENCE	92128-3404	0.7	1.2	300	0.001
2061	98394424	HARSCH INVESTMENT	15015 AVENUE OF SCIENCE	92128-3435	5.1	8.3	2,200	0.007
2062	31528724	HAVEN CA HOU SING DEV CO	4010 PARK HAVEN CT	92113-1870	0.9	1.5	400	0.001
2063	94556649	HAWAII PACIFIC	4062 SORRENTO VALLEY BL	92121-1405	2.4	3.9	1,100	0.003
2064	98457841	HAY	739 SAN MIGU ELAV	92113-1832	5.3	8.6	2,300	0.008
2065	32005418	HAZARD CENTER EAST ENTRPR	5396 MISSION CENTER RD	92108-0000	4.5	7.2	2,000	0.006
2066	89333939	HAZARD CONTRACT CO	8847 REHCO RD	92121-3261	1.8	3.0	800	0.003
2067	90784252	HAZARD CONTRACT CO	8882 REHCO RD	92121-3261	1.6	2.5	700	0.002
2068	614296	HAZARD CONTRACT CO	8887 REHCO RD	92121-3261	1.0	1.5	400	0.001
2069	94581466	HAZARD CONTRACT CO	8811 REHCO RD	92121-3261	1.7	2.8	700	0.002
2070	89899455	HCP CALLAN ROAD LLC	3030 CALLAN RD	92121-1109	2.5	4.0	1,100	0.004
2071	61964901	HCP VPI SORRENTO II LLC	6179 LU SKBL	92121-2729	1.7	2.8	700	0.002
2072	96376060	HCPI/SORRENTO LLC	7475 LU SKBL	92121-5707	6.9	11.1	3,000	0.010
2073	99626009	HD SUPPLY	10641 SCRIPPS SU MMIT CT	92131-3961	4.8	7.7	2,100	0.007
2074	32616235	HEARTLAND DREAM HOMES	4466 MATARO DR	92115-5916	0.2	0.4	100	0.000
2075	97380384	HEATH	4797 RU FFNERST	92111-1519	0.2	0.4	100	0.000
2076	99577606	HECHT-NIELSEN	11980 SHAW VALLEY RD	92130-2800	0.8	1.2	300	0.001
2077	32926382	HEGENER	4860 RANCHO VERDE TL	92130-5238	1.7	2.7	700	0.002
2078	99577051	HEIGHTS @CARMEL VALLEY	3822 MYKONOS LN	92130-3572	5.9	9.4	2,600	0.008
2079	92052850	HEIGHTS U NIT#7	3786 HALF MILE DR	92130-0000	1.2	1.9	500	0.002
2080	99579324	HEITER	4803 EAST ALDER DR	92116-2325	0.1	0.1	0	0.000
2081	98398186	HELF SORRENTO LLC	10120 SORRENTO VALLEY RD	92121-1604	1.8	2.9	800	0.003
2082	91380579	HELIX PROPERTY I LTD	8248 CAM SANTA FE	92121-3219	0.8	1.4	400	0.001
2083	96329881	HERITAGE AT CONCORD SQ 1	10940 SUMMERDALE WY	92126-5441	3.4	5.5	1,500	0.005
2084	32005433	HERITAGE AT CONCORD SQ 1	8506 SUMMERDALE RD	92126-5405	2.0	3.2	900	0.003
2085	95386096	HERITAGE AT CONCORD SQ 1	10920 SUMMERDALE WY	92126-5441	0.7	1.1	300	0.001
2086	96329860	HERITAGE AT CONCORD SQ 2	8542 SUMMERDALE RD	92126-5405	2.9	4.7	1,300	0.004
2087	10937	HERITAGE AT CONCORD SQ 2	8608 VIA COLONIA	92126-7413	0.2	0.4	100	0.000
2088	96329884	HERITAGE AT CONCORD SQ 2	8514 SUMMERDALE RD	92126-5405	1.7	2.8	800	0.003
2089	97369995	HERITAGE AT CONCORD SQ 3	8591 SUMMERDALE RD	92126-5406	2.6	4.1	1,100	0.004
2090	96329870	HERITAGE AT CONCORD SQ 3	10953 SUMMERDALE WY	92126-5442	3.2	5.2	1,400	0.005
2091	96386973	HERITAGE HILL HOA	12144 STANWIX SQ	92128-3746	0.0	0.0	0	0.000
2092	90784302	HERITAGE HILL HOA	14501 RUTLEDGE SQ	92128-3763	3.8	6.1	1,700	0.005
2093	88800857	HERITAGE HILL HOA	14488 RUTLEDGE SQ	92128-3760	2.6	4.3	1,100	0.004

Appendix G: Potential Irrigation Recycled Water Customers

ID No.	Meter No.	Customer Name	Meter/Site Address	Zip Code	Potential Water Demand Offset			
					GPM	AFY	HCF	MGD
2094	32343451	HERITAGE HILL HOA	12161 HEWES SQ	92128-0000	2.8	4.5	1,200	0.004
2095	89896215	HERITAGE HILL HOA	12222 CORNWALLIS SQ	92128-3747	2.2	3.6	1,000	0.003
2096	33479334	HERITAGE VILLAS @ EVENING	13025 EVENING CREEK S DR	92128-8101	1.8	2.9	800	0.003
2097	59240749	HESS	3730 BOYD AV	92111-4160	2.8	4.5	1,200	0.004
2098	32343430	HESS	3771 BOYD AV	92111-4161	4.3	7.0	1,900	0.006
2099	96537086	HEWLETT-PACKARD CO	16397 WEST BERNARDO DR	92127-1801	13.4	21.7	5,900	0.019
2100	29011146	HG FENTON	9010 KENAMAR DR	92121-2420	2.1	3.3	900	0.003
2101	95369781	HG FENTON CO	3552 RUFFIN RD	92123-2596	3.2	5.2	1,400	0.005
2102	31060099	HG FENTON CO	9175 AERO DR	92123-2411	1.6	2.6	700	0.002
2103	88565143	HG FENTON CO	3591 CORPORATE CT	92123-2415	1.1	1.8	500	0.002
2104	30012926	HG FENTON CO	9085 AERO DR	92123-2312	1.0	1.7	500	0.001
2105	89899692	HG FENTON COMPANY	712 CAM DE LA REINA	92108-3216	2.7	4.3	1,200	0.004
2106	89889727	HG FENTON COMPANY	708 CAM DE LA REINA	92108-3216	1.5	2.4	600	0.002
2107	89899654	HG FENTON MATERIAL CO	7515 MISSION VALLEY RD	92108-4410	3.8	6.1	1,600	0.005
2108	33566533	HICKMAN	2251 MENDOCINO BL	92107-1763	0.1	0.2	0	0.000
2109	29230498	HIDDEN CANYON TWNHOME O/A	3697 MARLESTA DR	92111-4756	1.7	2.8	700	0.002
2110	2901873	HIDDEN VALLEY HOA	2684 CAMTO PRADO	92037-4007	0.7	1.2	300	0.001
2111	33479528	HIGH COUNTRY PLAZA LTD	15817 BERNARDO CENTER DR	92127-2353	1.1	1.8	500	0.002
2112	21048	HIGH COUNTRY WEST HOA	15804 WINDROSE CT	92127-2064	0.5	0.7	200	0.001
2113	96329908	HIGH COUNTRY WEST POA	10514 EARTHSTAR CT	92127-2036	2.2	3.5	1,000	0.003
2114	8750561	HIGH COUNTRY WEST POA	15759 LOFTY TL DR	92127-2342	2.2	3.6	1,000	0.003
2115	90784541	HIGH COUNTRY WEST POA	15971 TU RTLEBACK RD	92127-2032	2.1	3.4	900	0.003
2116	94649439	HIGH COUNTRY WEST POA	16118 LOFTY TL DR	92127-2045	1.1	1.8	500	0.002
2117	32995215	HIGH COUNTRY WEST POA	11265 GRASSY TRAIL DR	92127-2336	1.8	3.0	800	0.003
2118	90784544	HIGH COUNTRY WEST POA	11208 CLOUDCREST DR	92128-0000	1.3	2.2	600	0.002
2119	95052873	HIGH COUNTRY WEST POA	15339 MATURIN DR	92127-2301	2.7	4.3	1,200	0.004
2120	90784323	HIGH COUNTRY WEST POA	16031 TU RTLEBACK RD	92127-2018	2.6	4.1	1,100	0.004
2121	96329921	HIGH COUNTRY WEST POA	11209 CLOUDCREST DR	92128-0000	0.8	1.2	300	0.001
2122	31515755	HIGH COUNTRY WEST POA	16139 LOFTY TL DR	92127-2046	0.9	1.4	400	0.001
2123	99489214	HIGH COUNTRY WEST POA	15871 BIG SPRINGS WY	92127-2034	2.5	4.0	1,100	0.004
2124	99577180	HIGH RIDGE AT MESA SU MMIT	10611 ADERMAN AV	92126-2573	2.8	4.5	1,200	0.004
2125	21594	HIGH RIDGE AT MESA SU MMIT	10696 DABNEY DR	92126-2537	4.9	7.9	2,100	0.007
2126	17003855	HIGHLAND SKYPARK O.A	3702 RUFFIN RD	92123-1812	3.4	5.5	1,500	0.005
2127	89896302	HIGHRIDGE HOA	10622 DABNEY DR	92126-2537	3.2	5.2	1,400	0.005
2128	94686655	HILL	3576 CORPORATE CT	92123-2415	1.6	2.5	700	0.002
2129	18002422	HILL	3198 HAWTHORN ST	92104-5638	0.2	0.3	100	0.000
2130	9116233	HILL N DALE HOA	7782 MARGERUM AV	92120-1447	2.1	3.5	900	0.003
2131	94423163	HILLCREST BRS LLC	3806 06TH AV	92103-4308	0.1	0.1	0	0.000
2132	96536877	HILLSBOROUGH BLUFFS HOA	2506 MANZANA WY	92139-4063	0.3	0.4	100	0.000
2133	97521172	HILLSBOROUGH BLUFFS HOA	2401 MANZANA WY	92139-4061	0.4	0.7	200	0.001
2134	91380398	HILLSBOROUGH BLUFFS HOA	572 DEEP DELL RD	92139-1447	0.8	1.4	400	0.001
2135	91559977	HILLSBOROUGH BLUFFS HOA	7996 TINAJA LN	92139-4060	1.1	1.8	500	0.002
2136	89899770	HILLSBOROUGH GREENS HOA	1910 MANZANA WY	92139-4026	0.0	0.0	0	0.000
2137	99393627	HILLSBOROUGH GREENS HOA	2099 MANZANA WY	92139-4053	4.1	6.7	1,800	0.006
2138	29230478	HILLSBOROUGH GREENS HOA	1848 MANZANA WY	92139-4025	1.8	2.9	800	0.003
2139	96329764	HILLSBOROUGH GREENS HOA	1581 MANZANA WY	92139-4023	7.2	11.6	3,100	0.010
2140	94650338	HILLSBOROUGH GREENS HOA	1553 MANZANA WY	92139-4022	0.1	0.2	100	0.000
2141	59240743	HILLSBOROUGH GREENS HOA	1911 MANZANA WY	92139-4043	2.6	4.3	1,100	0.004
2142	57074836	HILLSBOROUGH KNOLLS HOA	7634 GOODE ST	92139-4016	0.9	1.5	400	0.001
2143	62156568	HILLSBOROUGH KNOLLS HOA	7818 GOODE ST	92139-0000	6.9	11.2	3,000	0.010
2144	17002982	HILLSBOROUGH MASTER HOA	1410 MANZANA WY	92139-4048	0.0	0.0	0	0.000
2145	99489185	HILLSBOROUGH MASTER HOA	1360 MANZANA WY	92139-4046	0.0	0.0	0	0.000
2146	97370001	HILLSBOROUGH MASTER HOA	1160 MANZANA WY	92139-1448	8.2	13.2	3,600	0.012
2147	18000132	HILLSBOROUGH MEADOWS HOA	2430 MANZANA WY	92139-4032	4.6	7.4	2,000	0.007
2148	97369911	HILLSBOROUGH MEADOWS HOA	2231 MANZANA WY	92139-4019	5.1	8.3	2,200	0.007
2149	89896246	HILLSBOROUGH MEADOWS HOA	1323 MANZANA WY	92139-4045	4.8	7.7	2,100	0.007
2150	31515996	HILLSBOROUGH MEADOWS HOA	1313 MANZANA WY	92139-4045	2.3	3.8	1,000	0.003
2151	29799244	HILLSBOROUGH MEADOWS HOA	2284 MANZANA WY	92139-4028	1.3	2.0	500	0.002
2152	33566886	HILLSIDE APTS	3675 FEDERAL BL	92102-4901	0.4	0.7	200	0.001
2153	29824324	HILTON GARDEN INN RB	17240 BERNARDO CENTER DR	92128-2004	0.8	1.3	400	0.001
2154	18003891	HILTON HOTELS CORP	1 PARK BL	92101-7897	4.3	7.0	1,900	0.006
2155	99413255	HILTON SD GASLAMP QTR &	343 K ST	92101-0000	0.0	0.0	0	0.000
2156	99413276	HILTON SD GASLAMP QTR &	345 K ST	92101-0000	1.4	2.2	600	0.002
2157	88564982	HITACHI DATA SYSTEMS	10039 MEANLEY DR	92131-0000	0.8	1.4	400	0.001
2158	97530808	HOLIDAY INN INC	1357 NORTH HARBOR DR	92101-3321	0.6	0.9	300	0.001
2159	88238454	HOLLAND	715 SAN JU AN PL	92109-7337	0.0	0.0	0	0.000
2160	96382898	HOLLAND MOTORS HOMES	7490 COPLEY PARK PL	92111-1122	0.7	1.2	300	0.001
2161	29451942	HOLMER	6890 FRIARS RD	92108-1120	2.5	4.1	1,100	0.004
2162	34556	HOLY TRINITY PARISH OF OB	4773 BRIGHTON AV	92107-2221	0.6	1.0	300	0.001
2163	57074946	HOME DEPOT #1034	950 DENNERY RD	92154-8471	0.0	0.0	0	0.000
2164	57074947	HOME DEPOT #1034	950 DENNERY RD	92154-8471	2.5	4.0	1,100	0.004
2165	57787942	HOME DEPOT STORE #1032	355 MARKETPLACE AV	92113-1960	1.7	2.8	700	0.002
2166	88800214	HOME DEPOT/#71002341	5920 FAIRMOUNT AV	92120-4012	1.4	2.2	600	0.002
2167	29799150	HOME DEPOT/#71002341	4255 GENESEE AV	92117-4904	1.8	2.9	800	0.003
2168	32362259	HOME OWNERS ASSOCIATION	13757 OLD EL CAM REAL	92130-3027	0.3	0.5	100	0.000
2169	18006210	HOME/FAIRMOUNT LLC	4345 HOME AV	92105-4701	0.0	0.0	0	0.000
2170	56318618	HOMER	4933 PARAMOUNT DR	92123-1466	0.7	1.2	300	0.001
2171	94649464	HOMESTEAD VILLAGE INC	7446 MISSION VALLEY RD	92108-4406	1.3	2.1	600	0.002
2172	58987978	HONG	14522 CARMEL RIDGE RD	92128-3736	28.1	45.4	12,300	0.041
2173	97185217	HONG	14004 HIGHLAND RANCH RD	92128-0000	18.7	30.2	8,200	0.027
2174	97521111	HONG	14579 CARMEL RIDGE RD	92128-3737	0.0	0.0	0	0.000
2175	98152717	HONG	11488 SHOAL CREEK DR	92124-0000	0.0	0.0	0	0.000
2176	1629122	HONG	14050 CARMEL RIDGE RD	92128-4307	74.0	119.4	32,300	0.107
2177	58799311	HONG	12279 EASTBOURNE RD	92128-3723	0.0	0.0	0	0.000
2178	70178193	HONG	10690 RANCHO CARMEL DR	92128-3634	34.2	55.2	14,900	0.049
2179	99635825	HOPE COMMUNITY DEVEL CORP	4910 OCEAN VIEW BL	92113-5000	0.1	0.1	0	0.000
2180	21189	HORIZON CHRISTIAN FELLOW	9840 CARROLL CANYON RD	92131-1104	4.1	6.6	1,800	0.006
2181	93011505	HORIZONS CONDOMINIU M ASSO	1795 LINWOOD ST	92110-1935	0.1	0.2	0	0.000
2182	57772160	HORIZON'S MARINA DISTRICT	510 01ST AV	92101-6766	0.2	0.3	100	0.000
2183	57074633	HORIZON'S MARINA DISTRICT	510 01ST AV	92101-6766	0.5	0.7	200	0.001
2184	22002	HORNG JOW CORPORATION	3902 CONVOY ST	92111-3724	1.0	1.6	400	0.001

Appendix G: Potential Irrigation Recycled Water Customers

ID No.	Meter No.	Customer Name	Meter/Site Address	Zip Code	Potential Water Demand Offset			
					GPM	AFY	HCF	MGD
2185	98423493	HOSPITALITY INC	9558 CAM RU IZ	92126-4435	1.6	2.6	700	0.002
2186	33384236	HOU SE OF SPAIN	2168 PAN AMERICAN EAST RD	92101-0000	0.0	0.0	0	0.000
2187	33436744	HOU SOS FAMILY TRU ST	6051 BUSINESS CENTER CT	92154-6641	0.6	1.0	300	0.001
2188	90985974	HSL PROPERTIES	1516 TORREY PINES RD	92037-3732	0.4	0.6	200	0.001
2189	60246570	HTS OF DEL CERRO HOA INC	6372 CAM LARGO	92120-3117	1.8	2.9	800	0.003
2190	95355721	HU ANG	6590 SEQUENCE DR	92121-4122	0.6	1.0	300	0.001
2191	57074740	HU B PROPERTIES TRU ST	5615 OBERLIN DR	92121-1722	4.7	7.5	2,000	0.007
2192	56911571	HU B PROPERTIES TRU ST	9787 AERO DR	92123-1829	0.0	0.0	0	0.000
2193	96329855	HUB PROPERTIES TRU ST	4560 VIEWRIDGE AV	92123-1637	4.8	7.7	2,100	0.007
2194	17002929	HU B PROPERTIES TRU ST	3530 CAM DEL RIO NORTH	92108-1743	2.5	4.0	1,100	0.004
2195	624757	HU B PROPERTIES TRU ST	9178 SKY PARK CT	92123-4340	2.1	3.4	900	0.003
2196	90279489	HU HN	1179 EVERGREEN ST	92106-2532	0.1	0.1	0	0.000
2197	17005936	HU NTINGTON HOSPITALITY	2592 LANING RD	92106-6418	1.8	2.9	800	0.003
2198	33470364	HU NTINGTON HOSPITALITY	2576 LANING RD	92106-6418	2.8	4.6	1,200	0.004
2199	99489021	HYATT REGENCY SAN DIEGO	529 HARBOR DR	92101-7713	3.2	5.2	1,400	0.005
2200	17003943	HYE PARK LIMITED	5854 MISSION CENTER RD	92123-3871	2.9	4.7	1,300	0.004
2201	60245155	HYE PARK LIMITED	8012 SEVAN CT	92123-3345	1.7	2.7	700	0.002
2202	60244917	HYE PARK LIMITED	5944 MISSION CENTER RD	92123-3860	1.4	2.3	600	0.002
2203	32926409	HYE PARK LIMITED	5894 MISSION CENTER RD	92123-3876	0.7	1.2	300	0.001
2204	32666891	HYE PARK LIMITED	8131 SEVAN CT	92123-0000	1.0	1.6	400	0.001
2205	29451935	HYUNDAI PRECSION AMERICA	2272 RIO BONITO WY	92108-1684	8.3	13.4	3,600	0.012
2206	93014186	I N A	750 FRONT ST	92101-6003	0.1	0.2	100	0.000
2207	32004710	ICON HOA	321 10TH AV	92101-7468	1.3	2.1	600	0.002
2208	95355486	IHOP	856 GRAND AV	92109-3906	0.3	0.5	100	0.000
2209	58798900	IHOP PROPERTIES	4291 CAM DE LA PLAZA	92173-3026	0.1	0.2	100	0.000
2210	21525	IL PALIO HOA	12057 ALTA CARMEL CT	92128-3801	1.5	2.4	600	0.002
2211	88124448	IL PALIO HOA	12045 ALTA CARMEL CT	92128-3801	2.3	3.6	1,000	0.003
2212	21520	IL PALIO HOA	12081 ALTA CARMEL CT	92128-3801	2.2	3.6	1,000	0.003
2213	21528	ILPALIO HOA	12017 ALTA CARMEL CT	92128-3801	1.7	2.7	700	0.002
2214	90784586	IMFORMATION SYSTEMS LAB	10140 BARNES CANYON RD	92121-2724	1.5	2.5	700	0.002
2215	98508728	IMPERIAL MARKET INVESTORS	36 21ST ST	92102-3815	0.0	0.0	0	0.000
2216	96313516	IN & OU T BURGER #128	1904 CAM DEL RIO NORTH	92108-1507	1.1	1.8	500	0.002
2217	30064199	INC PROMENADE RIO VISTA	2187 STATION VILLAGE WY	92108-6521	4.9	7.9	2,100	0.007
2218	30064196	INC PROMENADE RIO VISTA	8405 RIO SAN DIEGO DR	92108-5689	1.6	2.6	700	0.002
2219	18002255	IND EAST VILL HOLDING LLC	509 09TH AV	92101-7213	0.0	0.0	0	0.000
2220	95369552	INDEPENDENCE SQU ARE	4914 RU FFNER ST	92111-0000	2.4	3.8	1,000	0.003
2221	93013055	INDEPENDENCE SQU ARE	7373 CLAIREMONT MESA BL	92111-1120	0.7	1.1	300	0.001
2222	31498656	INFORMATION SYSTEM LAB	10070 BARNES CANYON RD	92121-2722	0.9	1.4	400	0.001
2223	96387021	INLAND INDU STRIES	5060 SANTA FE ST	92109-1609	1.8	2.9	800	0.003
2224	97380352	INNERCOOL THERAPIES INC	6740 TOP GU N ST	92121-4114	0.9	1.5	400	0.001
2225	59600441	INNKEEPERS HOSPITALITY	1865 HOTEL CIRCLE SOU TH	92108-3319	3.5	5.7	1,500	0.005
2226	30064115	INNOVATION DRIVE LLC	15197 INNOVATION DR	92128-3401	2.2	3.6	1,000	0.003
2227	92052828	INTEL CORPORATION	10049 HOYT PARK DR	92131-0000	1.6	2.6	700	0.002
2228	57074685	INTEL CORPORATION	10239 MEANLEY DR	92131-1267	2.8	4.5	1,200	0.004
2229	30751164	INTEL CORPORATION	10139 MEANLEY DR	92131-0000	2.3	3.7	1,000	0.003
2230	30032718	INTEL CORPORATION	10053 SCRIPPS RANCH BL	92131-1221	0.7	1.2	300	0.001
2231	33479533	INTEL CORPORATION	10103 HOYT PARK DR	92131-0000	0.6	1.0	300	0.001
2232	57074823	INTEL CORPORATION	10229 MEANLEY DR	92131-1267	0.4	0.7	200	0.001
2233	18002726	INTERGULF PACIFIC LLC	1431 PACIFIC HY	92101-2424	0.6	1.0	300	0.001
2234	99635073	INTERSTATE OIL INC	606 PEARL ST	92037-5013	0.0	0.1	0	0.000
2235	89896083	INTERSTATE PLAZA II LP	2878 CAM DEL RIO SOU TH	92108-3872	2.9	4.7	1,300	0.004
2236	95386150	INTU IT	6220 GREENWICH DR	92122-5913	2.5	4.0	1,100	0.004
2237	97530989	INTU IT	6200 GREENWICH DR	92122-5913	3.2	5.2	1,400	0.005
2238	95467307	INVESTCAL REALTY CORP	9496 PADGETT ST	92126-0000	3.0	4.9	1,300	0.004
2239	99626005	INVESTCAL REALTY CORP	10332 FRIARS RD	92120-2303	1.5	2.4	700	0.002
2240	32204062	INVESTCAL REALTY CORP	6943 LINDA VISTA RD	92111-6305	1.6	2.6	700	0.002
2241	99577509	INVESTMENT ASSOC	6917 FULTON ST	92111-6006	1.0	1.5	400	0.001
2242	58799151	INVESTMENT ASSOC	7037 FULTON ST	92111-6008	1.2	2.0	500	0.002
2243	10329	INVESTMENT ASSOC	6949 FULTON ST	92111-6006	0.6	0.9	200	0.001
2244	99577393	INVESTMENT ASSOC	7016 EASTMAN ST	92111-6004	0.8	1.4	400	0.001
2245	56911535	INVESTMENT ASSOC	7050 EASTMAN ST	92111-6004	1.0	1.6	400	0.001
2246	56911664	INVESTMENT ASSOC	6926 EASTMAN ST	92111-6002	1.0	1.6	400	0.001
2247	95355609	INVESTMENT ASSOC	6981 FULTON ST	92111-6006	0.9	1.5	400	0.001
2248	94569264	IRON MOU NTAIN	6935 FLANDERS DR	92121-2975	1.2	1.9	500	0.002
2249	98398026	IRVINE APARTMENT	2781 WEST CANYON AV	92123-4647	1.7	2.7	700	0.002
2250	98440978	IRVINE APARTMENT	2783 WEST CANYON AV	92123-4647	2.4	3.9	1,100	0.004
2251	98398015	IRVINE APARTMENT	2785 WEST CANYON AV	92123-4647	2.5	4.0	1,100	0.004
2252	98457825	IRVINE APARTMENT	2777 WEST CANYON AV	92123-4647	2.3	3.7	1,000	0.003
2253	57787971	IRVINE APARTMENT COMM	4635 TORREY CR	92130-8924	0.0	0.0	0	0.000
2254	57787994	IRVINE APARTMENT COMM	4683 TORREY CR	92130-6638	2.0	3.3	900	0.003
2255	57788004	IRVINE APARTMENT COMM	4603 TORREY CR	92130-6669	3.5	5.7	1,500	0.005
2256	57787993	IRVINE APARTMENT COMM	4615 TORREY CR	92130-6663	5.8	9.3	2,500	0.008
2257	57787886	IRVINE APARTMENT COMM	4659 TORREY CR	92130-8926	7.0	11.3	3,000	0.010
2258	57787996	IRVINE APARTMENT COMM	4607 TORREY CR	92130-8922	3.5	5.6	1,500	0.005
2259	99577054	IRVINE APTMNT COMMU NITIES	3805 LA JOLLA VILLAGE DR	92122-0000	1.3	2.1	600	0.002
2260	99577062	IRVINE APTMNT COMMU NITIES	3627 LEBON DR	92122-4590	2.5	4.0	1,100	0.004
2261	60246084	ISLAND PALMS APARTMENTS	1245 MARKET ST	92101-7337	0.5	0.9	200	0.001
2262	30752320	ITT TECH	9676 GRANITE RIDGE DR	92123-2657	0.0	0.0	0	0.000
2263	30751125	IVANHOE VILLAS LTD	7726 IVANHOE EAST AV	92037-3717	1.3	2.0	500	0.002
2264	99403397	IVY CREST @ SCRIPPS RANCH	10870 IVY HILL DR	92131-3938	7.3	11.8	3,200	0.011
2265	32705101	IVY HILL HOA	10958 IVY HILL DR	92131-3907	5.1	8.2	2,200	0.007
2266	96382892	IVY HILL HOA	10803 IVY HILL DR	92131-3939	2.9	4.7	1,300	0.004
2267	70178200	J C RESORTS INC	18000 COTORRO RD	92128-1202	7.9	12.8	3,500	0.011
2268	96313630	J CRAIG VENTER INSTITU TE	10355 SCIENCE CENTER DR	92121-1118	0.8	1.3	400	0.001
2269	95467301	J L ELDER COMPANY	9888 MERCY RD	92129-5018	1.9	3.1	800	0.003
2270	95467469	J L ELDER COMPANY	9886 MERCY RD	92129-5018	1.2	1.9	500	0.002
2271	90784164	J L ELDER COMPANY	9850 MERCY RD	92129-5018	4.0	6.5	1,700	0.006
2272	90784158	J L ELDER COMPANY	9852 MERCY RD	92129-5018	1.3	2.1	600	0.002
2273	59643043	JACK IN THE BOX #3046	2404 MARKET ST	92102-2931	1.7	2.8	700	0.002
2274	61364279	JACK IN THE BOX INC	9357 SPECTRUM CENTER BL	92123-1444	2.1	3.4	900	0.003
2275	57074929	JACOBS CENTER	310 EUCLID AV	92114-3501	4.7	7.5	2,000	0.007

Appendix G: Potential Irrigation Recycled Water Customers

ID No.	Meter No.	Customer Name	Meter/Site Address	Zip Code	Potential Water Demand Offset			
					GPM	AFY	HCF	MGD
2276	57074840	JACOBS CENTER	310 EUCLID AV	92114-3501	3.8	6.1	1,700	0.005
2277	33470305	JACOBS CENTER	5225 MARKET ST	92114-0000	1.5	2.4	700	0.002
2278	96329856	JADE COAST CONDO MNT CORP	10172 CAM RU IZ	92126-3462	3.4	5.4	1,500	0.005
2279	30090465	JAFFE	2414 ELLENTOWN RD	92037-1109	0.1	0.2	100	0.000
2280	99412735	JAPANESE FRIENDSHIP	2215 PAN AMERICAN EAST RD	92101-0000	0.2	0.3	100	0.000
2281	99412970	JAPANESE FRIENDSHIP	2215 PAN AMERICAN EAST RD	92101-0000	3.3	5.3	1,400	0.005
2282	98200117	JATCZAK	14399 STONEBRIDGE PY	92131-0000	4.2	6.8	1,800	0.006
2283	59369538	JENINE INC	4074 FAIRMOUNT AV	92105-1608	0.2	0.3	100	0.000
2284	60245671	JENSEN	2130 HANCOCK ST	92110-2011	0.4	0.6	200	0.001
2285	29824458	JMIR BOUTIQUE HOTEL LLC	650 J ST	92101-7018	0.1	0.2	100	0.000
2286	89896178	JOHN COLLINS & ASSOCIATES	12652 SABRE SPRINGS PY	92128-4112	1.5	2.4	600	0.002
2287	98440955	JOHNSON	14750 EL CAM REAL	92067-9999	3.8	6.2	1,700	0.005
2288	96486045	JONES	2401 MONU MENT RD	92154-4320	0.3	0.5	100	0.000
2289	97381207	JONES LANG LASALLE INC	6450 SEQUENCE DR	92121-4376	3.6	5.8	1,600	0.005
2290	97381210	JONES LANG LASALLE INC	6450 SEQUENCE DR	92121-4376	4.2	6.8	1,800	0.006
2291	97381209	JONES LANG LASALLE INC	6450 SEQUENCE DR	92121-4376	6.6	10.6	2,900	0.009
2292	62854305	JONES TRU ST	252 16TH ST	92101-7604	0.0	0.0	0	0.000
2293	25900692	JORGENSEN HOU SE HOA	1165 23RD ST	92102-1917	0.2	0.3	100	0.000
2294	99489024	JOSEPH DEVELOPMENT	11920 EL CAM REAL	92130-2592	0.5	0.8	200	0.001
2295	90787772	JU NGLE MU SIC	3235 BRANT ST	92103-5503	2.5	4.0	1,100	0.004
2296	20819	JUNIOR ACHIEVEMENT OF SD	4756 MISSION GORGE PL	92120-4227	1.1	1.9	500	0.002
2297	10970	JU NIPER-FRONT COMM GARDEN	2260 FRONT ST	92101-1910	0.5	0.8	200	0.001
2298	90788651	JUTLAND DR LLC	4331 JUTLAND DR	92117-3610	1.3	2.0	600	0.002
2299	88240775	JUTLAND S & J LLC	4204 JUTLAND DR	92117-3665	0.7	1.1	300	0.001
2300	60245530	K O P LLC	8310 CLAIREMONT MESA BL	92111-1302	0.3	0.5	100	0.000
2301	21691	K P V COMM ASSOC	4312 CAMTO PINTORESCO	92108-4234	0.7	1.2	300	0.001
2302	21918	K P V COMM ASSOC	4392 CAMTO PINTORESCO	92108-4238	0.9	1.4	400	0.001
2303	94561497	K P V COMM ASSOC	4499 CAMTO PINTORESCO	92108-4242	0.4	0.7	200	0.001
2304	94581377	K P V COMM ASSOC	5493 CAMTO PINTORESCO	92108-0000	1.2	1.9	500	0.002
2305	21718	K P V COMM ASSOC	5237 CAMTO APARTADO	92108-4204	0.9	1.5	400	0.001
2306	90784429	K P V COMM ASSOC	5254 CAMTO APARTADO	92108-4205	1.7	2.7	700	0.002
2307	29010960	K P V COMM ASSOC	4242 CAMTO PINTORESCO	92108-4245	0.0	0.0	0	0.000
2308	97369881	K P V COMM ASSOC	4322 CAMTO DE LA ESCENA	92108-4219	1.1	1.8	500	0.002
2309	99393559	K P V COMM ASSOC	4339 CAMTO DE LA ESCENA	92108-4239	0.6	1.0	300	0.001
2310	56503175	K P V COMM ASSOC	4353 CAMTO PINTORESCO	92108-4248	1.1	1.8	500	0.002
2311	99393557	K P V COMM ASSOC	4462 CAMTO OCIO	92108-4222	2.9	4.7	1,300	0.004
2312	32005440	K P V COMM ASSOC	4368 CAMTO DE LA ESCENA	92108-4213	0.5	0.9	200	0.001
2313	56503018	K P V COMM ASSOC	5422 CAMTO BORDE	92108-4206	1.3	2.1	600	0.002
2314	99577127	K P V COMM ASSOC	4399 CAMTO DE LA ESCENA	92108-4214	0.7	1.1	300	0.001
2315	21726	K P V COMM ASSOC	5221 CAMTO JU BILO	92108-4217	0.9	1.5	400	0.001
2316	97530825	K R GATEWAY PARTNERS LLC	4955 DIRECTORS PL	92121-3829	2.9	4.7	1,300	0.004
2317	97516324	K2 LICENSING & PROMOTIONS	6740 COBRA WY	92121-4109	2.2	3.5	900	0.003
2318	98441080	KAISER FOUNDATION HEALTH	4650 PALM (SB) AV	92154-8404	8.2	13.2	3,600	0.012
2319	98441078	KAISER FOUNDATION HEALTH	578 DENNERY RD	92154-8529	0.0	0.0	0	0.000
2320	60246530	KAISER FOUNDATION HEALTH	580 DENNERY RD	92154-8529	0.0	0.0	0	0.000
2321	30043457	KAISER PERMANENTE	6104 FAIRMOUNT AV	92120-3408	0.4	0.6	200	0.001
2322	94650319	KAISER PERMANENTE	3820 MURPHY CANYON RD	92123-4431	1.5	2.5	700	0.002
2323	88800451	KAISER PERMANENTE	4405 VANDEVER AV	92120-3315	2.0	3.2	900	0.003
2324	30043339	KAISER PERMANENTE	3250 FORDHAM ST	92110-5339	1.7	2.7	700	0.002
2325	61964914	KAISER PERMANENTE	6911 CONVOY CT	92111-1014	0.0	0.0	0	0.000
2326	32894290	KAISER PERMANENTE 433300	6110 FAIRMOUNT AV	92120-3408	0.5	0.8	200	0.001
2327	58799221	KALTHIA	5343 ADOBE FALLS RD	92120-4403	1.4	2.3	600	0.002
2328	37584	KAPLAN	1524 LOCUST ST	92106-2233	0.1	0.1	0	0.000
2329	59600588	KB HOMES COASTAL INC	11448 ASPENDELL DR	92131-6159	5.7	9.2	2,500	0.008
2330	60246688	KB HOMES COASTAL INC	11428 ASPENDELL DR	92131-6159	0.9	1.5	400	0.001
2331	56318933	KEARNY MESA FORD	7252 RONSON RD	92111-0000	0.2	0.4	100	0.000
2332	29181884	KEARNY MESA TOYOTA	8361 BUCKHORN ST	92111-2403	0.1	0.2	0	0.000
2333	59642598	KEARNY MESA TOYOTA	4910 KEARNY MESA RD	92111-2407	0.5	0.8	200	0.001
2334	98398129	KEARNY OFFICE PARK LTD	8332 CLAIREMONT MESA BL	92111-1302	1.7	2.7	700	0.002
2335	57074850	KEARNY VILLA HOTEL	8651 SPECTRUM CENTER BL	92123-1489	1.7	2.7	700	0.002
2336	33891851	KEEN	2219 CABLE ST	92107-1316	0.2	0.3	100	0.000
2337	99403206	KEILLER LEADRSHIP ACADEMY	7270 LISBON ST	92114-3007	1.1	1.8	500	0.002
2338	99501350	KELLOGG	6500 SOLEDAD RD	92037-0000	0.0	0.0	0	0.000
2339	97381176	KENDALL INTERNATIONAL	7979 STROMESA CT	92126-4329	0.8	1.3	400	0.001
2340	99361229	KENNEDY	6421 SCIMITAR DR	92114-2504	0.5	0.8	200	0.001
2341	32926476	KEN-TAL SENIOR PARTNERS	5252 EL CAJON BL	92115-4710	0.2	0.3	100	0.000
2342	93012086	KENTUCKY FRIED CHICKEN	1625 GRAND AV	92109-4409	0.5	0.7	200	0.001
2343	99393660	KILROY REALTY	4627 EASTGATE ML	92121-0000	1.1	1.7	500	0.002
2344	57787957	KILROY REALTY	4939 DIRECTORS PL	92121-3829	1.9	3.0	800	0.003
2345	98398082	KILROY REALTY	9497 TOWNE CENTRE DR	92121-3032	1.1	1.8	500	0.002
2346	779117	KILROY REALTY	10850 VIA FRONTERA	92127-1705	4.9	7.8	2,100	0.007
2347	18000038	KILROY REALTY CO	13488 EVENING CREEK N DR	92128-0000	1.1	1.7	500	0.002
2348	99496276	KILROY REALTY CORP	3579 VALLEY CENTRE DR	92130-3302	12.1	19.6	5,300	0.017
2349	97530803	KILROY REALTY CORP	12260 EL CAM REAL	92130-2005	2.6	4.3	1,100	0.004
2350	99625972	KILROY REALTY CORP	12390 EL CAM REAL	92130-2081	1.2	2.0	500	0.002
2351	30754780	KILROY REALTY CORP	12284 EL CAM REAL	92130-2005	2.2	3.5	900	0.003
2352	32705056	KILROY REALTY CORP	7856 TORREY SANTA FE RD	92129-0000	1.7	2.7	700	0.002
2353	99489004	KILROY REALTY CORP	7525 TORREY SANTA FE RD	92129-5704	7.4	11.9	3,200	0.011
2354	94581545	KILROY REALTY CORP	10425 PACIFIC CENTER CT	92121-4339	3.1	5.0	1,400	0.004
2355	90783819	KILROY REALTY CORP	10350 BARNES CANYON RD	92121-2716	2.2	3.6	1,000	0.003
2356	99393598	KILROY REALTY CORP	13280 EVENING CREEK S DR	92128-4102	3.2	5.2	1,400	0.005
2357	58799213	KILROY REALTY CORPORATION	13498 EVENING CREEK N DR	92128-0000	3.3	5.4	1,500	0.005
2358	34026538	KILROY REALTY CORPORATION	4921 DIRECTORS PL	92121-3829	1.6	2.6	700	0.002
2359	17003858	KILROY REALTY CORPORATION	4910 DIRECTORS PL	92121-0000	1.2	1.9	500	0.002
2360	99413050	KILROY REALTY LP	12348 HIGH BLUFF DR	92130-3545	0.9	1.4	400	0.001
2361	99625747	KILROY REALTY LP	15335 AVENUE OF SCIENCE	92128-0000	2.2	3.5	1,000	0.003
2362	91380496	KILROY REALTY LP	15275 AVENUE OF SCIENCE	92128-3437	1.0	1.5	400	0.001
2363	99625743	KILROY REALTY LP	15215 AVENUE OF SCIENCE	92128-3437	1.7	2.7	700	0.002
2364	18000053	KILROY REALTY LP	3027 DEL MAR HEIGHTS RD	92130-1802	4.6	7.4	2,000	0.007
2365	59240742	KILROY REALTY LP	12340 HIGH BLUFF DR	92130-3543	0.8	1.3	400	0.001
2366	57074715	KILROY REALTY LP	12404 HIGH BLUFF DR	92130-3581	6.4	10.3	2,800	0.009

Appendix G: Potential Irrigation Recycled Water Customers

ID No.	Meter No.	Customer Name	Meter/Site Address	Zip Code	Potential Water Demand Offset			
					GPM	AFY	HCF	MGD
2367	94581356	KILROY REALTY LP	12486 HIGH BLUFF DR	92130-3581	1.8	3.0	800	0.003
2368	97530898	KILROY REALTY LP	6340 SEQUENCE DR	92121-4356	8.9	14.3	3,900	0.013
2369	30035431	KILROY REALTY LP	7823 TORREY SANTA FE RD	92129-0000	0.1	0.2	100	0.000
2370	34026523	KILROY REALTY LP	10394 PACIFIC CENTER CT	92121-4340	5.1	8.1	2,200	0.007
2371	57074869	KILROY REALTY LP	10243 GENETIC CENTER DR	92121-6310	4.7	7.5	2,000	0.007
2372	29181797	KIM	4686 CLAIREMONT MESA BL	92117-2005	0.5	0.7	200	0.001
2373	32704968	KIMCO REALTY CORP	9192 MIRA MESA BL	92126-4804	2.2	3.6	1,000	0.003
2374	18002111	KING CHAVEZ PREP ACADEMY	500 30TH ST	92102-0000	0.3	0.4	100	0.000
2375	62197284	KINGSTON COURT HOA	3371 OCEAN FRONT WK	92109-7613	0.1	0.1	0	0.000
2376	56503177	KIR VISTA BALBOA LP	7730 ARMOUR ST	92111-0000	2.9	4.7	1,300	0.004
2377	22148	KIRKEBY TRUST PROPERTIES	11844 RANCHO BERNARDO RD	92128-1902	2.9	4.7	1,300	0.004
2378	99608818	KISER	1922 01ST AV	92101-2323	0.3	0.5	100	0.000
2379	93500093	KJOS	4260 WEST POINT LOMA BL	92110-5636	0.0	0.0	0	0.000
2380	91380442	KNOLLS OF FOX RU NHOA	3455 ACWORTH AV	92111-0000	2.4	3.8	1,000	0.003
2381	91559882	KNOLLS OF FOX RU NHOA	3355 ACWORTH AV	92111-0000	1.3	2.2	600	0.002
2382	30230884	KNOTT VILLAGE APT CO LTD	5167 LU IGITR	92122-2457	0.0	0.0	0	0.000
2383	88800587	KNOTT VILLAGE APT CO LTD	5187 LU IGITR	92122-2457	3.1	4.9	1,300	0.004
2384	89896132	KOLLBU SCENTER SORRENTO	6905 FLANDERS DR	92121-2975	2.1	3.4	900	0.003
2385	17002539	KORSH	5275 DEL MAR MESA RD	92130-6814	2.9	4.7	1,300	0.004
2386	93500184	KREISS ENTERPRISES INC	8525 CAM SANTA FE	92121-2655	1.0	1.7	500	0.002
2387	29451989	KROEZE	10045 MESA RIM RD	92121-2913	0.6	1.0	300	0.001
2388	29012184	KU HN	3170 CURLEW ST	92103-5538	0.2	0.3	100	0.000
2389	30032708	KU RATA	4364 MORAGA AV	92117-4505	0.2	0.4	100	0.000
2390	97530867	KU RATA	4349 KAMLOOP AV	92117-4540	2.4	3.8	1,000	0.003
2391	742745	KURTIN PROPERTIES	9970 SCRIPPS RANCH BL	92131-1825	1.1	1.8	500	0.002
2392	89895978	KYLE	11107 ROSELLE ST	92121-1206	0.8	1.3	400	0.001
2393	17002684	KYOCERA AMERICA INC	2988 CAMTO BELLO	92037-2212	0.6	0.9	300	0.001
2394	57074788	L J ALTA COMMON COU NCIL#1	1836 CAMTO ASCU A	92037-7135	1.2	1.9	500	0.002
2395	33479405	L J ALTA COMMON COU NCIL#1	5802 CAMTO CARDELINA	92037-7138	0.5	0.9	200	0.001
2396	99393601	L J ALTA COMMON COU NCIL#1	5901 CAMTO CARDELINA	92037-0000	2.5	4.0	1,100	0.004
2397	56503015	L J ALTA COMMON COU NCIL#1	5965 CAMTO CARDELINA	92037-0000	1.0	1.6	400	0.001
2398	94650424	L J ALTA COMMON COU NCIL#1	1662 CAMTO ASTERISCO	92037-7136	1.2	1.9	500	0.002
2399	34027255	L J ALTA COMMON COU NCIL#1	1837 CAMTO ASCU A	92037-7135	0.8	1.3	300	0.001
2400	94569468	L J ALTA PRD MASTER COU NC	5865 CARDENO DR	92037-7179	2.4	3.9	1,100	0.004
2401	99577236	L J BEACH & TENNIS CLU B	2087 AVNDA DE LA PLAYA	92037-0000	2.5	4.1	1,100	0.004
2402	94647665	L J BEACH & TENNIS CLU B	1997 SPINDRIFT DR	92037-3353	0.3	0.5	100	0.000
2403	742678	L J INTERNATIONALGARDEN	3459 LEBON DR	92122-5217	1.3	2.1	600	0.002
2404	95388241	L J INTERNATIONALGARDENS	3831 NOBEL DR	92122-5701	1.4	2.3	600	0.002
2405	89333769	L J INTERNATIONALGARDENS	3901 NOBEL DR	92122-5709	1.2	1.9	500	0.002
2406	29010956	L J INTERNATIONALGARDENS	3419 LEBON DR	92037-5217	1.6	2.6	700	0.002
2407	96329862	L J SOLEDAD WEST INC	7280 CAMTO VALVERDE	92037-5700	1.9	3.1	800	0.003
2408	94686652	L J SOLEDAD WEST INC	7189 CAMTO VALVERDE	92037-0000	0.5	0.8	200	0.001
2409	17001379	L J SOLEDAD WEST INC	7116 CAMTO OLMO	92037-5720	1.8	2.9	800	0.003
2410	30064234	L J SOLEDAD WEST INC	7252 CAMTO CRU ZADA	92037-5707	1.0	1.7	500	0.002
2411	98441059	L J SOLEDAD WEST INC	1831 CAMTO BRISA	92037-5704	1.5	2.4	600	0.002
2412	99393612	L J SOLEDAD WEST INC	7072 CAMTO MANRESA	92037-5716	1.4	2.3	600	0.002
2413	99393486	L J SOLEDAD WEST INC	2018 CAMTO CAPA	92037-5705	1.9	3.0	800	0.003
2414	17001473	L J SOLEDAD WEST INC	7088 CAMTO LA BENERA	92037-5715	0.7	1.1	300	0.001
2415	30019458	L J SOLEDAD WEST INC	7397 CAMTO BASSANO EAST	92037-5745	1.5	2.4	600	0.002
2416	18003881	L J SOLEDAD WEST INC	7182 CAMTO CRU ZADA	92037-5706	1.0	1.5	400	0.001
2417	98398303	L J SOLEDAD WEST INC	7347 CAMTO BASSANO	92037-5744	0.7	1.1	300	0.001
2418	18000035	L J SOLEDAD WEST INC	7061 CAMTO DONOSO	92037-0000	0.7	1.2	300	0.001
2419	29018592	L J SOLEDAD WEST INC	2096 CAMTO CAPA	92037-5705	0.9	1.4	400	0.001
2420	18003961	L J SOLEDAD WEST INC	7327 CAMTO CRU ZADA	92037-5709	0.2	0.3	100	0.000
2421	90784372	L J SOLEDAD WEST INC	1853 CAMTO VELEZ	92037-5726	0.8	1.2	300	0.001
2422	91380473	L J SOLEDAD WEST INC	1812 CAMTO MONROVIA	92037-5719	1.4	2.3	600	0.002
2423	779119	L J SOLEDAD WEST INC	1845 CAMTO MARZELLA	92037-5718	2.6	4.2	1,100	0.004
2424	97381378	L J TERRACE HOA	8813 GILMAN DR	92037-1623	0.4	0.6	200	0.001
2425	97521094	L J VILLAGE HOA	3365 CAMTO GANDARA	92037-2905	2.6	4.2	1,100	0.004
2426	817973	L J VILLAGE HOA	8031 CAMTO MALLORCA	92037-2914	1.7	2.8	800	0.002
2427	89896300	L J VILLAGE HOA	8288 CAMTO SONOMA	92037-2928	2.4	3.9	1,100	0.004
2428	89334029	L J VILLAGE HOA	8234 CAMTO MODENA	92037-2921	0.5	0.8	200	0.001
2429	91380456	L J VILLAGE HOA	3336 CAMTO VASTO	92037-2929	0.5	0.9	200	0.001
2430	18003893	L J VILLAGE HOA	8286 VIA MALLORCA	92037-2934	1.8	3.0	800	0.003
2431	18001132	L J VILLAGE MOBIL	3233 LA JOLLA VILLAGE DR	92037-1805	0.6	1.0	300	0.001
2432	92052948	LA CRESTA COMMUNITY ASSOC	12438 CREEKVIEW DR	92128-5115	2.9	4.6	1,300	0.004
2433	89896074	LA CRESTA COMMUNITY ASSOC	10912 CREEKBRIDGE PL	92128-5133	1.3	2.1	600	0.002
2434	89332544	LA CRESTA COMMUNITY ASSOC	10876 CREEKBRIDGE PL	92128-5101	0.4	0.6	200	0.001
2435	90784582	LA CRESTA COMMUNITY ASSOC	12302 SPRINGWATER PT	92128-5112	1.4	2.3	600	0.002
2436	90784395	LA CRESTA COMMUNITY ASSOC	11048 CREEKBRIDGE PL	92128-5110	2.0	3.2	900	0.003
2437	61364274	LA CRESTA COMMUNITY ASSOC	10871 CREEKBRIDGE PL	92128-5108	2.2	3.5	900	0.003
2438	89895899	LA CRESTA COMMUNITY ASSOC	10984 CREEKBRIDGE PL	92128-5103	1.7	2.8	800	0.002
2439	90784406	LA CRESTA COMMUNITY ASSOC	10887 CREEKBRIDGE PL	92128-5108	1.1	1.8	500	0.002
2440	90784516	LA CRESTA HOA	12486 CREEKVIEW DR	92128-5117	1.3	2.1	600	0.002
2441	32705068	LA CRESTA HOA	12306 CREEKVIEW DR	92128-5100	0.8	1.3	400	0.001
2442	99393717	LA CRESTA HOA	12436 CREEKVIEW DR	92128-5115	0.9	1.4	400	0.001
2443	57787969	LA CRESTA HOA	12362 CREEKVIEW DR	92128-5100	0.7	1.2	300	0.001
2444	60246499	LA FITNESS INTERNATIONAL	10535 HEATER CT	92121-4111	2.0	3.1	800	0.003
2445	33828653	LA JOLLA 12 LP	7530 DRAPER AV	92037-4889	0.3	0.4	100	0.000
2446	34027250	LA JOLLA ALTA #1	1652 CAMTO BARLOVENTO	92037-7137	0.7	1.1	300	0.001
2447	12505	LA JOLLA ALTA #1	5863 CARDENO DR	92037-7179	1.4	2.2	600	0.002
2448	96387102	LA JOLLA ALTA #2	2203 VIA PRAVIA	92037-5841	3.8	6.1	1,600	0.005
2449	29010943	LA JOLLA ALTA #2	2335 VIA MU NERA	92037-5839	2.9	4.7	1,300	0.004
2450	89896146	LA JOLLA ALTA #2	2204 VIA MU NERA	92037-5838	3.2	5.2	1,400	0.005
2451	88800735	LA JOLLA ALTA #2	2269 VIA TABARA	92037-5842	2.3	3.8	1,000	0.003
2452	21972	LA JOLLA ALTA #4	1398 CAMTO FARO	92037-0000	1.9	3.1	800	0.003
2453	8774623	LA JOLLA ALTA #4	1456 CAMTO HALAGO	92037-0000	2.5	4.0	1,100	0.004
2454	94647702	LA JOLLA ALTA 1 HOA	6019 CARDENO DR	92037-6922	0.0	0.0	0	0.000
2455	12523	LA JOLLA ALTA 1 HOA	6001 CARDENO DR	92037-6922	0.4	0.6	200	0.001
2456	96408417	LA JOLLA ALTA 1 HOA	5961 CARDENO DR	92037-0000	0.3	0.5	100	0.000
2457	20369	LA JOLLA ALTA 3 HOA	5820 CAMTO DEL ESTIO	92037-7153	2.0	3.2	900	0.003

Appendix G: Potential Irrigation Recycled Water Customers

ID No.	Meter No.	Customer Name	Meter/Site Address	Zip Code	Potential Water Demand Offset			
					GPM	AFY	HCF	MGD
2458	29230612	LA JOLLA ALTA 3 HOA	5847 CAMTO EMPRESA	92037-7151	1.5	2.4	600	0.002
2459	21592	LA JOLLA ALTA 3 HOA	1620 CAMTO SOLIDAGO	92037-7158	4.9	7.9	2,100	0.007
2460	96376044	LA JOLLA ALTA 4 HOA	5555 CAMTO GENIO	92037-0000	1.5	2.5	700	0.002
2461	29018748	LA JOLLA ALTA 4 HOA	1450 CAMTO DIADEMA	92037-0000	2.2	3.5	1,000	0.003
2462	88800917	LA JOLLA ALTA COMMON #4	5571 CARDENO DR	92037-0000	1.8	3.0	800	0.003
2463	97370120	LA JOLLA ALTA III HOA	5786 CAMTO EMPRESA	92037-7152	1.4	2.3	600	0.002
2464	99393484	LA JOLLA ALTA IV HOA	1460 CAMTO ACENTO	92037-0000	0.9	1.5	400	0.001
2465	89896108	LA JOLLA ALTA IV HOA	1458 CAMTO BATEA	92037-0000	2.3	3.8	1,000	0.003
2466	32894227	LA JOLLA BUSINESS CENTER	5179 SANTA FE ST	92109-1613	0.0	0.0	0	0.000
2467	58960233	LA JOLLA BUSINESS CENTER	5117 SANTA FE ST	92109-1613	2.4	3.8	1,000	0.003
2468	48323	LA JOLLA CAPRI AIRE APTS	427 COLIMA ST	92037-8025	0.1	0.1	0	0.000
2469	96537332	LA JOLLA CAPRI AIRE HOA	5353 LA JOLLA BL	92109-0000	0.6	1.0	300	0.001
2470	89899470	LA JOLLA CORONA HOA	5707 LINDA ROSA AV	92037-0000	0.8	1.3	400	0.001
2471	29012038	LA JOLLA CORONA HOA	5686 LINDA ROSA AV	92037-7538	0.3	0.4	100	0.000
2472	90930478	LA JOLLA COUNTRY CLU B	1252 WEST MUIRLANDS DR	92037-0000	48.6	78.4	21,200	0.070
2473	64451036	LA JOLLA COUNTRY CLU B	7220 FAIRWAY RD	92037-5625	95.7	154.4	41,700	0.138
2474	58611398	LA JOLLA DEVELOPMENT CO	14955 VIA DE LA VALLE	92067-9999	14.1	22.8	6,200	0.020
2475	30090439	LA JOLLA EVANGELICAL	7071 LA JOLLA BL	92037-5429	0.1	0.2	0	0.000
2476	91380367	LA JOLLA EXECUTIVE CENTER	4220 EXECUTIVE SQ	92037-1465	0.6	1.0	300	0.001
2477	29799153	LA JOLLA HIDEAWAY	8284 GILMAN DR	92037-2627	2.3	3.8	1,000	0.003
2478	62041392	LA JOLLA HIDEAWAY	8264 GILMAN DR	92037-2627	0.4	0.6	200	0.001
2479	96383025	LA JOLLA INST OF RELIGION	9527 LA JOLLA FARMS RD	92037-1130	1.5	2.4	600	0.002
2480	97530881	LA JOLLA SERENA HOA	8111 GILMAN CT	92037-0000	3.8	6.2	1,700	0.006
2481	29799222	LA JOLLA TERRACE HOA	3123 EVENING WY	92037-1612	2.7	4.3	1,200	0.004
2482	9138583	LA JOLLA VILLAGE BU ILDING	4320 LA JOLLA VILLAGE DR	92122-1292	0.1	0.1	0	0.000
2483	90784489	LA JOLLA VILLAGE SQU ARE	8681 VILLA LA JOLLA DR	92037-2354	3.5	5.7	1,500	0.005
2484	94650273	LA JOLLA VILLAGE SQU ARE	8671 VILLA LA JOLLA DR	92037-2354	2.7	4.3	1,200	0.004
2485	20434	LA JOLLA WOODS HOA	8256 CAMTO LACAYO	92037-2208	1.9	3.1	800	0.003
2486	19743276	LA JOLLA WOODS HOA	8237 CAMTO LACAYO	92037-2210	0.9	1.4	400	0.001
2487	33471778	LA JOLLA WOODS HOA	8284 CAMTO MARITIMO	92037-2203	2.3	3.8	1,000	0.003
2488	21677	LA JOLLA WOODS HOA	2823 VIA POSADA	92037-2205	1.3	2.1	600	0.002
2489	17001437	LA JOLLA WOODS II HOA	8359 CAMTO HELECHO	92037-2201	0.4	0.7	200	0.001
2490	30032828	LA JOLLA WOODS II HOA	8336 CAMTO LINTERNA	92037-2232	0.5	0.7	200	0.001
2491	818089	LA JOLLA WOODS II HOA	8390 CAMTO HELECHO	92037-2201	0.1	0.2	100	0.000
2492	60241318	LA JOLLA WOODS II HOA	8398 CAMTO HELECHO	92037-2201	1.5	2.4	600	0.002
2493	91561166	LA JOLLA WOODS II HOA	8305 CAMTO HELECHO	92037-2201	0.2	0.3	100	0.000
2494	30032720	LA JOLLA YOUTH INC	8818 TORREY PINES RD	92037-0000	8.3	13.4	3,600	0.012
2495	96387058	LA MESA RV CENTER	7430 COPLEY PARK PL	92111-1122	0.1	0.2	100	0.000
2496	89896293	LA QUINTA MOTOR INN #657	10195 PASEO MONTRIL	92129-2929	1.1	1.8	500	0.002
2497	20496	LA SERENA APARTMENTS	15679 AVNDA ALCACHOFA	92128-4430	2.3	3.7	1,000	0.003
2498	20726	LA SERENA APARTMENTS	15671 AVNDA ALCACHOFA	92128-4430	1.3	2.1	600	0.002
2499	20319	LA SERENA APARTMENTS	15641 AVNDA ALCACHOFA	92128-4430	2.4	3.9	1,000	0.003
2500	89897388	LA VALENCIA HOTEL	7945 HERSCHEL AV	92037-4410	0.1	0.2	100	0.000
2501	94569489	LA VALENCIA HOTEL	1123 COAST BL	92037-3627	0.5	0.8	200	0.001
2502	32201687	LA VINA	9724 TALLUS GLEN	92127-2808	2.4	3.8	1,000	0.003
2503	95000070	LAACO LTD	5202 EASTGATE ML	92121-2809	0.4	0.7	200	0.001
2504	88124312	LAACO LTD	12303 WORLD TRADE DR	92128-3743	1.3	2.1	600	0.002
2505	30032678	LAB CORP V #32113	13108 EVENING CREEK S DR	92128-4108	2.1	3.4	900	0.003
2506	33567273	LADERO BERNARDO HOA	15700 CAMTO LA TORRE	92128-3533	0.2	0.3	100	0.000
2507	62156476	LAGUNA CROWN LLC	7875 HIGHLANDS VILLAGE PL	92129-5189	4.0	6.4	1,700	0.006
2508	89896370	LAKES AT CARMEL DL MR	12229 CARMEL VISTA RD	92130-2530	5.0	8.1	2,200	0.007
2509	96537012	LAKHA PROPS-SAN DIEGO LLC	5933 UNIVERSITY AV	92115-6339	4.9	7.9	2,100	0.007
2510	89328177	LAKHA PROPS-SAN DIEGO LLC	5900 UNIVERSITY AV	92115-6303	0.4	0.6	200	0.001
2511	58799363	LAKHA PROPS-SAN DIEGO LLC	5815 UNIVERSITY AV	92115-6251	2.1	3.4	900	0.003
2512	89334031	LANA LLC	4291 JUTLAND DR	92117-3641	1.2	2.0	500	0.002
2513	93005870	LANE	4738 NORMA DR	92115-3136	0.3	0.4	100	0.000
2514	93500057	LAS CASITAS	9480 COMPASS POINT S DR	92126-5535	4.4	7.1	1,900	0.006
2515	95467318	LAS CASITAS	9502 COMPASS POINT S DR	92126-5537	0.6	0.9	300	0.001
2516	97381340	LAS CASITAS (PHASE 7-3)	9448 COMPASS POINT S DR	92126-5535	2.7	4.4	1,200	0.004
2517	97381324	LAS CASITAS CONDO ASSOC	11575 COMPASS POINT N DR	92126-5547	3.1	5.0	1,300	0.004
2518	92010280	LAS CASITAS LA JOLLA HOA	7349 DRAPER AV	92037-5024	0.2	0.3	100	0.000
2519	18003713	LAS PALMAS VILLAS	1789 BAYVIEW HEIGHTS DR	92105-5803	1.1	1.7	500	0.002
2520	95000081	LAS PALMAS VILLAS HOA	1683 BAYVIEW HEIGHTS DR	92105-5801	2.8	4.5	1,200	0.004
2521	21548	LAS VISTAS HOA	3098 CAMTO TERCER VERDE	92130-0000	1.8	2.9	800	0.003
2522	96357436	LAU	4686 UNIVERSITY AV	92105-1915	0.0	0.0	0	0.000
2523	61964844	LAU RELBAY HOA	2468 05TH AV	92101-1613	0.5	0.8	200	0.001
2524	60244616	LAUREN FOU NDATION	854 GOLDEN PARK AV	92106-2915	0.5	0.9	200	0.001
2525	33895556	LBA REALTY FU NDLLC	9305 LIGHTWAVE AV	92123-6463	6.6	10.7	2,900	0.010
2526	98440992	LBA REALTY FU NDVII	15250 AVENUE OF SCIENCE	92128-3406	2.3	3.7	1,000	0.003
2527	9116121	LBA REALTY FU NDGILLETTE	6176 CORNERSTONE CT	92121-3710	3.5	5.7	1,500	0.005
2528	91560076	LBA REALTY LLC	8928 ACTIVITY RD	92126-4428	3.4	5.4	1,500	0.005
2529	92010359	LE MANS HOA	7867 HU MMINGBIRD LN	92123-2719	0.9	1.4	400	0.001
2530	89332180	LEGACY BUILDING SERV INC	800 HARBOR DR	92101-0000	0.0	0.1	0	0.000
2531	99403186	LEGACY PARTNERS II LLC	5010 WATERIDGE VISTA DR	92121-5775	7.3	11.8	3,200	0.011
2532	98441058	LEGACY PARTNERS II LLC	10421 WATERIDGE CR	92121-5781	4.6	7.4	2,000	0.007
2533	92010345	LEMANS HOA	7762 NIGHTINGALE WY	92123-2714	0.5	0.8	200	0.001
2534	59642495	LEMARA HOLDINGS LLC	6011 DEL MAR MESA RD	92130-6832	0.1	0.1	0	0.000
2535	32833563	LEVITT	8785 MIRAMAR PL	92121-2552	2.9	4.6	1,300	0.004
2536	60242492	LEWISTON H O A	935 LEWIS ST	92103-1801	0.1	0.2	100	0.000
2537	58176210	LEXUS KEARNY MESA	4970 KEARNY MESA RD	92111-2407	0.7	1.1	300	0.001
2538	60245057	LEXUS KEARNY MESA	8398 VICKERS ST	92111-2109	0.1	0.1	0	0.000
2539	91560971	LGE MOBILCOM U SAINC	10097 OLD GROVE RD	92131-1641	2.2	3.5	900	0.003
2540	30064171	LIBERTY MANOR HOA	1372 SAN YSIDRO BL	92173-1182	2.1	3.5	900	0.003
2541	33479388	LIBERTY STATION 7 ASSOC	2570 LANING RD	92106-6418	8.3	13.3	3,600	0.012
2542	33471796	LIBERTY STATION 7 ASSOC	2558 LANING RD	92106-6479	8.4	13.5	3,600	0.012
2543	32894264	LIBERTY STATION COMMU NITY	2786 TRUXTUN RD	92106-6129	3.7	6.0	1,600	0.005
2544	32995033	LIBERTY STATION COMMU NITY	2741 TRUXTUN RD	92106-6051	0.8	1.3	300	0.001
2545	59500552	LIBERTY STATION COMMU NITY	2906 WOMBLE RD	92106-0000	2.5	4.1	1,100	0.004
2546	32338702	LIBERTY STATION COMMU NITY	2576 TRUXTUN RD	92106-0000	3.0	4.8	1,300	0.004
2547	32995027	LIBERTY STATION COMMU NITY	2963 HISTORIC DECATUR RD	92106-0000	2.0	3.2	900	0.003
2548	17003972	LIBERTY STATION COMMU NITY	2893 HISTORIC DECATUR RD	92106-0000	5.6	9.0	2,400	0.008

Appendix G: Potential Irrigation Recycled Water Customers

ID No.	Meter No.	Customer Name	Meter/Site Address	Zip Code	Potential Water Demand Offset			
					GPM	AFY	HCF	MGD
2549	32894185	LIBERTY STATION COMMU NITY	2855 PERRY RD	92106-6165	4.7	7.6	2,100	0.007
2550	32995032	LIBERTY STATION COMMU NITY	2751 CHAUNCEY RD	92123-3405	2.3	3.6	1,000	0.003
2551	61965069	LIBERTY STATION COMMU NITY	2905 WOMBLE RD	92106-0000	1.4	2.2	600	0.002
2552	33052973	LIBERTY STATION COMMU NITY	2744 HISTORIC DECATUR RD	92106-6043	1.2	2.0	500	0.002
2553	32995149	LIBERTY STATION COMMU NITY	2605 HISTORIC DECATUR RD	92106-6027	8.2	13.3	3,600	0.012
2554	61268292	LIBERTY STATION COMMU NITY	2188 CU SHINGRD	92106-0000	3.4	5.5	1,500	0.005
2555	30064102	LIBERTY STATION COMMU NITY	2885 ROOSEVELT RD	92106-6035	9.0	14.6	3,900	0.013
2556	60245944	LIBERTY STATION COMMU NITY	2859 FARRAGUT RD	92106-6029	0.0	0.0	0	0.000
2557	61364270	LIBERTY STATION COMMU NITY	2520 HISTORIC DECATUR RD	92106-6136	3.8	6.1	1,600	0.005
2558	61964829	LIBERTY STATION COMMU NITY	2453 HISTORIC DECATUR RD	92106-6114	4.0	6.5	1,800	0.006
2559	61364292	LIBERTY STATION COMMU NITY	2895 FARRAGUT RD	92106-6029	6.0	9.7	2,600	0.009
2560	32338701	LIBERTY STATION COMMU NITY	2457 HISTORIC DECATUR RD	92106-6114	5.0	8.0	2,200	0.007
2561	33053002	LIBERTY STATION COMMU NITY	2825 HISTORIC DECATUR RD	92106-6014	4.3	6.9	1,900	0.006
2562	32338703	LIBERTY STATION COMMU NITY	2585 TRUXTUN RD	92106-0000	6.5	10.6	2,800	0.009
2563	19743165	LIBERTY STATION COMMU NITY	2399 ROSECRANS ST	92106-0000	1.7	2.7	700	0.002
2564	17002889	LIBERTY STATION COMMU NITY	2752 DEWEY RD	92106-0000	1.2	1.9	500	0.002
2565	61965076	LIBERTY STATION COMMU NITY	2315 HISTORIC DECATUR RD	92106-6052	2.2	3.5	900	0.003
2566	32995112	LIBERTY STATION COMMU NITY	2853 SIMS RD	92106-6011	1.5	2.4	700	0.002
2567	32995131	LIBERTY STATION COMMU NITY	2604 HISTORIC DECATUR RD	92106-6026	1.3	2.1	600	0.002
2568	33479380	LIBERTY STATION COMMU NITY	2858 DEWEY RD	92106-6008	4.6	7.5	2,000	0.007
2569	61268281	LIBERTY STATION COMMU NITY	2995 FARRAGUT RD	92106-6058	1.2	1.9	500	0.002
2570	61965002	LIBERTY STATION COMMU NITY	2893 LYTTON ST	92110-0000	0.4	0.6	200	0.001
2571	32894269	LIBERTY STATION COMMU NITY	2961 DEWEY RD	92106-0000	0.4	0.7	200	0.001
2572	61964312	LIBERTY STATION COMMU NITY	2857 WOMBLE RD	92106-6025	5.9	9.6	2,600	0.009
2573	60450752	LIBERTY STATION COMMU NITY	2865 WOMBLE RD	92106-6025	0.0	0.0	0	0.000
2574	32894247	LIBERTY STATION COMMU NITY	2974 TRUXTUN RD	92106-0000	4.1	6.6	1,800	0.006
2575	32338700	LIBERTY STATION COMMU NITY	2600 TRUXTUN RD	92106-6001	2.9	4.7	1,300	0.004
2576	32666729	LIGAND PHARMACEUTICALS	10255 SCIENCE CENTER DR	92121-1117	3.3	5.4	1,500	0.005
2577	18006098	LIGAND PHARMACEUTICALS	10275 SCIENCE CENTER DR	92121-1117	2.8	4.6	1,200	0.004
2578	32004738	LILLIAN PLACE LP	1437 J ST	92101-7579	0.3	0.4	100	0.000
2579	98423964	LIN	626 PALOMAR AV	92037-6144	0.4	0.7	200	0.001
2580	95386100	LIN	9335 KEARNY MESA RD	92126-4502	1.6	2.5	700	0.002
2581	482240	LIN	17061 WEST BERNARDO DR	92127-1457	0.6	0.9	200	0.001
2582	649279	LINCOLN MARINERS ASSO LTD	4342 WEST POINT LOMA BL	92107-1175	0.0	0.0	0	0.000
2583	89334025	LINCOLN MARINERS ASSO LTD	4306 WEST POINT LOMA BL	92107-1165	3.8	6.1	1,700	0.005
2584	9116223	LINCOLN MARINERS ASSO LTD	4322 WEST POINT LOMA BL	92107-1170	3.3	5.4	1,500	0.005
2585	511701	LINCOLN MARINERS ASSO LTD	4332 WEST POINT LOMA BL	92107-1180	0.1	0.1	0	0.000
2586	19743197	LINCOLN MARINERS ASSO LTD	4360 WEST POINT LOMA BL	92107-1191	10.9	17.6	4,700	0.016
2587	88124403	LINCOLN MARINERS ASSO LTD	4380 WEST POINT LOMA BL	92107-1196	8.3	13.4	3,600	0.012
2588	808369	LINCOLN MARINERS ASSO LTD	4390 WEST POINT LOMA BL	92107-1128	4.0	6.4	1,700	0.006
2589	91380512	LINCOLN MARINERS ASSO LTD	4328 WEST POINT LOMA BL	92107-1178	5.0	8.0	2,200	0.007
2590	30043380	LINDA VISTA VILLAGIO LLC	7645 FAMILY CR	92111-5304	0.6	1.0	300	0.001
2591	59600556	LINKABIT CORP	3013 SCIENCE PARKRD	92121-1101	1.0	1.6	400	0.001
2592	89329422	LINSARLCO LTD	2908 TALBOT ST	92106-3027	0.1	0.1	0	0.000
2593	99496765	LITTLE ITALY ASSOCIATION	770 DATE ST	92101-0000	0.7	1.1	300	0.001
2594	99501401	LITTLE ITALY ASSOCIATION	801 CEDAR ST	92101-2410	0.1	0.2	100	0.000
2595	32925962	LITTLE ITALY ASSOCIATION	2311 INDIA ST	92101-1209	1.5	2.5	700	0.002
2596	99412824	LITTLE ITALY FAM HOU SING	1528 INDIA ST	92101-2468	0.0	0.1	0	0.000
2597	98439915	LIZARRAGA	329 HILL ST	92173-2725	0.1	0.1	0	0.000
2598	33895520	LJCA INC	7922 LA JOLLA SCENIC N DR	92037-3526	1.1	1.7	500	0.002
2599	97531054	LMC CAMINO SANTA FE LLC	9190 CAM SANTA FE	92121-2254	1.9	3.0	800	0.003
2600	99496804	LNR KEARNY MESA	4851 OVERLAND AV	92123-1236	6.4	10.3	2,800	0.009
2601	58760284	LNR KEARNY MESA INC	8842 SPECTRUM CENTER BL	92123-1461	2.5	4.1	1,100	0.004
2602	59600684	LNR KEARNY MESA INC	8889 SPECTRUM CENTER BL	92123-1460	1.9	3.1	800	0.003
2603	99496803	L NR KEARNY MESA INC	8802 LIGHTWAVE AV	92123-1499	5.4	8.8	2,400	0.008
2604	99496789	LNR KEARNY MESA INC	9288 LIGHTWAVE AV	92123-6404	4.1	6.7	1,800	0.006
2605	88564954	LOCHTEFELD	729 VENTURA PL	92109-0000	4.6	7.4	2,000	0.007
2606	59595692	LOFTS AT 777 SIXTH AVE	735 06TH AV	92101-7026	0.2	0.3	100	0.000
2607	17000122	LOGAN HEIGHTS	1812 NATIONAL AV	92113-2196	0.0	0.0	0	0.000
2608	56911504	LOIRE VALLEY HOA	12454 ROU GEMONT PL	92131-2275	0.2	0.4	100	0.000
2609	33436579	LOIRE VALLEY HOA	12688 RU E VINCENNES	92131-2255	0.4	0.7	200	0.001
2610	33566788	LOIRE VALLEY HOA	10275 RU E CANNES	92131-2258	0.3	0.5	100	0.000
2611	59896317	LOIRE VALLEY HOA	10101 RU E CHANTEMAR	92131-0000	3.2	5.1	1,400	0.005
2612	56911526	LOIRE VALLEY HOA	10345 RU E RIVIERE VERTE	92131-2229	0.8	1.3	400	0.001
2613	33479579	LOIRE VALLEY HOA	10106 RU E CHANTEMAR	92131-0000	3.6	5.8	1,600	0.005
2614	56911454	LOIRE VALLEY HOA	12546 ROU GEMONT PL	92131-2273	1.1	1.7	500	0.002
2615	57074647	LOIRE VALLEY HOA	10255 RU E CHANTEMAR	92131-0000	1.9	3.1	800	0.003
2616	56911533	LOIRE VALLEY HOA	10315 RU E CHANTEMAR	92131-2259	0.4	0.6	200	0.001
2617	56911464	LOIRE VALLEY HOA	10314 RU E CHANTEMAR	92131-0000	0.1	0.2	100	0.000
2618	61968282	LOMA PALISADES	2976 WORDEN ST	92110-5708	1.2	1.9	500	0.002
2619	57074592	LOMA PALISADES	2617 WORDEN ST	92110-5834	2.0	3.2	900	0.003
2620	59240794	LOMA PALISADES	2727 WORDEN ST	92110-5705	0.6	1.0	300	0.001
2621	96537044	LOMA PALISADES	2780 WORDEN ST	92110-5704	2.0	3.3	900	0.003
2622	19743237	LOMA PALISADES	2829 WORDEN ST	92110-5743	0.3	0.4	100	0.000
2623	21427	LOMA PALISADES	2947 WORDEN ST	92110-5751	0.6	0.9	200	0.001
2624	30751030	LOMA PALISADES	2752 ADRIAN ST	92110-5710	1.6	2.5	700	0.002
2625	95467412	LOMA PALISADES	3963 BOB ST	92110-5754	0.8	1.2	300	0.001
2626	99577233	LOMA PALISADES	2747 ADRIAN ST	92110-5711	1.6	2.6	700	0.002
2627	43638	LOMA PROPERTIES LLC	1443 LOCUST ST	92106-2230	0.3	0.4	100	0.000
2628	57074867	LOMA RIVIERA COMM ASSN	3031 LOMA RIVIERA DR	92110-5507	0.8	1.3	400	0.001
2629	94581387	LOMA RIVIERA COMM ASSN	4258 LOMA RIVIERA LN	92110-5516	0.5	0.8	200	0.001
2630	21965	LOMA RIVIERA COMM ASSN	4347 LOMA RIVIERA CT	92110-5504	0.5	0.9	200	0.001
2631	32204093	LOMA RIVIERA COMM ASSN	4277 LOMA RIVIERA LN	92110-5517	0.7	1.1	300	0.001
2632	9116263	LOMA RIVIERA COMM ASSN	3013 LOMA RIVIERA DR	92110-5506	0.4	0.7	200	0.001
2633	91380598	LOMA RIVIERA COMM ASSN	3260 LOMA RIVIERA DR	92110-5513	0.9	1.4	400	0.001
2634	97369933	LOMA RIVIERA COMM ASSN	3243 LOMA RIVIERA DR	92110-5511	0.7	1.2	300	0.001
2635	58799347	LOMA RIVIERA COMM ASSN	3120 LOMA RIVIERA DR	92110-5508	0.5	0.8	200	0.001
2636	9116118	LOMA RIVIERA COMM ASSN	3230 LOMA RIVIERA DR	92110-5512	0.8	1.3	300	0.001
2637	779099	LOMAS BERNARDO HOA	11818 PASEO LU CIDO	92128-6218	2.7	4.3	1,200	0.004
2638	537239	LOMAS BERNARDO HOA	11890 PASEO LU CIDO	92128-3287	3.7	5.9	1,600	0.005
2639	98398018	LOMAS DEL CERRO COND HOA	7227 NAVAJO RD	92119-1693	3.9	6.2	1,700	0.006

Appendix G: Potential Irrigation Recycled Water Customers

ID No.	Meter No.	Customer Name	Meter/Site Address	Zip Code	Potential Water Demand Offset			
					GPM	AFY	HCF	MGD
2640	17002380	LONGS DRU GSTORES #268	5495 LA JOLLA BL	92037-7649	0.3	0.4	100	0.000
2641	60244078	LONGS DRUG/CVS PHARMACY	3210 ROSECRANS PL	92110-4842	0.3	0.5	100	0.000
2642	31947727	LONGS DRUGS/CVS PHARMACY	444 SAN YSIDRO BL	92173-2724	0.2	0.3	100	0.000
2643	89333882	LOS RIOS HOA	11996 CAMTO CORRIENTE	92128-4515	0.9	1.5	400	0.001
2644	90784272	LOS RIOS HOA 20	12173 CAMTO CORRIENTE	92128-4571	0.9	1.5	400	0.001
2645	91380338	LOS RIOS HOA 21	12176 CAMTO CORRIENTE	92128-4568	3.7	6.0	1,600	0.005
2646	30751132	LOS RIOS HOA 22	12001 CAMTO CORRIENTE	92128-4504	2.0	3.3	900	0.003
2647	30754764	LOS RIOS HOA 23	12102 CAMTO CORRIENTE	92128-4568	1.1	1.7	500	0.002
2648	21490	LOS RIOS HOA 24	11804 CAMTO CORRIENTE	92128-4550	0.5	0.8	200	0.001
2649	30751161	LOS RIOS HOA 25	12105 CAMTO CORRIENTE	92128-4569	0.8	1.3	400	0.001
2650	88124384	LOS RIOS HOA 27	11899 CAMTO CORRIENTE	92128-4552	0.6	0.9	300	0.001
2651	88124380	LOS RIOS HOA 28	11733 CAMTO CORRIENTE	92128-4549	0.6	1.0	300	0.001
2652	29884459	LOU IE	5340 ADOBE FALLS RD	92120-4441	1.0	1.7	500	0.002
2653	29425104	LOVE	343 WOODMAN ST	92114-0000	0.2	0.3	100	0.000
2654	56503194	LOWE'S HIW INC	2318 NORTHSIDE DR	92108-2704	1.0	1.6	400	0.001
2655	33566934	LP SCRIPPS LOT 1 LLC	10670 WEXFORD ST	92131-3940	2.0	3.2	900	0.003
2656	33436369	LUCKY STAR SEAFOOD RESTR	3993 54TH ST	92105-3288	0.2	0.4	100	0.000
2657	92010334	LU SKIND'L PARK	9990 BARNES CANYON RD	92121-2720	2.8	4.5	1,200	0.004
2658	97521256	LU SKIND'L PARKASSOC	10208 BARNES CANYON RD	92121-2726	4.7	7.7	2,100	0.007
2659	92052817	LU SKIND'L PARKASSOC	9265 SCRANTON RD	92121-1751	0.0	0.1	0	0.000
2660	9116159	LU SKIND'L PARKASSOC	6510 LU SKBL	92121-2764	0.0	0.0	0	0.000
2661	96329951	LU SKIND'L PARKASSOC	5925 LU SKBL	92121-2781	1.6	2.6	700	0.002
2662	92052940	LU SKIND'L PARKASSOC	6320 LU SKBL	92121-2751	0.2	0.3	100	0.000
2663	17002987	LU SKM M BU SPARKE HOA	10003 WAPLES CT	92121-2962	3.7	6.0	1,600	0.005
2664	92010285	LU SKM M BU SPARKE HOA	9358 WAPLES ST	92121-3903	1.4	2.2	600	0.002
2665	30032909	LU SKM M BU SPARKE HOA	9810 WAPLES ST	92121-2921	1.0	1.6	400	0.001
2666	29010982	LU SKM M BU SPARKE HOA	9905 HUENNEKENS ST	92121-2918	0.5	0.8	200	0.001
2667	599243	LU SKM M BU SPARKE HOA	10160 HUENNEKENS ST	92121-2964	0.3	0.6	200	0.000
2668	30043381	LU SKM M BU SPARKE HOA	10161 HUENNEKENS ST	92121-2965	1.1	1.8	500	0.002
2669	92010279	LU SKMIRA MESA	9863 MESA RIM RD	92121-2979	1.3	2.1	600	0.002
2670	818121	LU SKMIRA MESA	9998 CAM SANTA FE	92121-0000	2.6	4.2	1,100	0.004
2671	96329920	LU SKMIRA MESA BU SPKI	10402 CAM SANTA FE	92121-0000	0.9	1.5	400	0.001
2672	99576982	LUSK/MIRA MESA BU SINESS	6417 FLANDERS DR	92121-4104	7.4	12.0	3,200	0.011
2673	89899534	LUSK/SMITH MIRA MESA II	10576 VIPER WY	92121-4116	1.0	1.6	400	0.001
2674	89899532	LUSK/SMITH MIRA MESA II	6713 TOP GU N ST	92121-4115	0.5	0.9	200	0.001
2675	91380548	LUSK/SMITH MIRA MESA II	6758 COBRA WY	92121-4109	5.0	8.0	2,200	0.007
2676	18001148	LUSK/SMITH MIRA MESA II	6754 TOP GU N ST	92121-4114	3.3	5.3	1,400	0.005
2677	89899538	LUSK/SMITH MIRA MESA II	6566 FLANDERS DR	92121-4105	1.7	2.7	700	0.002
2678	59369533	LYMAN	4880 RANCHO DEL MAR TL	92130-5212	0.5	0.8	200	0.001
2679	31514463	LYON TRU STE	8066 RONSON RD	92111-1913	1.3	2.1	600	0.002
2680	59642907	M B P	8102 MIRALANI DR	92126-4341	0.4	0.6	200	0.001
2681	97382577	M I C LIMITED	5515 KEARNY VILLA RD	92123-1107	0.6	0.9	200	0.001
2682	32343456	M2I HOA	1011 MARKET ST	92101-7233	0.2	0.3	100	0.000
2683	95313999	MAAC PROJECT	999 CESAR E CHAVEZ PY	92113-2105	0.3	0.5	100	0.000
2684	94616302	MAAC PROJECT	998 CESAR E CHAVEZ PY	92113-2106	0.0	0.0	0	0.000
2685	29011163	MABEE	2709 VIA DE LA VALLE	92014-1905	2.2	3.5	1,000	0.003
2686	96313709	MABEE	5179 CLAIREMONT MESA BL	92117-1446	0.6	0.9	200	0.001
2687	99412920	MACDONALD	5323 CANTERBURY DR	92116-2009	0.4	0.6	200	0.001
2688	32201715	MAD ENGINE	6650 TOP GU N ST	92121-4112	4.1	6.5	1,800	0.006
2689	95467456	MADERA INDU STRIALPARK	17043 VIA DEL CAMPO	92127-1711	1.0	1.7	400	0.001
2690	97521243	MADISON AVENUE VILLAS	4426 CAMTO FU ENTE	92116-1003	2.5	4.0	1,100	0.004
2691	88800410	MADISON AVENUE VILLAS	4435 CAMTO FU ENTE	92116-1004	1.7	2.7	700	0.002
2692	99577047	MAGU IRE PROPERTIES LP	2385 NORTHSIDE DR	92108-2703	1.5	2.4	600	0.002
2693	89896290	MAGU IRE PROPERTIES LP	2373 NORTHSIDE DR	92108-2703	3.9	6.2	1,700	0.006
2694	30064182	MAGU IRE PROPERTIES LP	2355 NORTHSIDE DR	92108-2705	1.0	1.5	400	0.001
2695	89896285	MAGU IRE PROPERTIES LP	2371 NORTHSIDE DR	92108-2703	2.5	4.0	1,100	0.004
2696	60243239	MAIDHOF	5010 CASS ST	92109-1846	0.2	0.4	100	0.000
2697	17003038	MANCHESTER FINANCIAL	5326 GRAND DEL MAR CT	92130-0000	9.1	14.8	4,000	0.013
2698	17003037	MANCHESTER FINANCIAL	5326 GRAND DEL MAR CT	92130-0000	3.5	5.7	1,500	0.005
2699	17002802	MANCHESTER RESORTS	5310 GRAND DEL MAR PL	92130-0000	2.3	3.7	1,000	0.003
2700	33567618	MANUFACTURERS LIFE INS CO	7899 CONVOY CT	92111-1209	0.1	0.2	100	0.000
2701	59600469	MANUFACTURERS LIFE INS CO	8302 VICKERS ST	92111-2109	2.6	4.3	1,200	0.004
2702	30032750	MANUFACTURERS LIFE INS CO	7205 CONVOY CT	92111-1020	0.7	1.1	300	0.001
2703	9116262	MARBELLA HOA	7626 PALMILLA DR	92122-4718	0.4	0.6	200	0.001
2704	97369785	MARINA PARK CONDO ASSOC	748 STATE ST	92101-6019	3.9	6.3	1,700	0.006
2705	9114521	MARINE PARK CORP	500 SEA WORLD DR	92109-7904	57.0	92.0	24,800	0.082
2706	94649613	MARINERS INVESTORS INC	6843 POTOMAC ST	92139-1143	5.1	8.2	2,200	0.007
2707	97411331	MARIPOSA	10279 CAM RU IZ	92126-6424	0.3	0.5	100	0.000
2708	96537146	MARIPOSA	8287 GOLD COAST DR	92126-3660	1.4	2.3	600	0.002
2709	97530878	MARIPOSA	8325 GOLD COAST DR	92126-3674	2.8	4.5	1,200	0.004
2710	97411228	MARIPOSA	8293 GOLD COAST DR	92126-3660	0.3	0.5	100	0.000
2711	88800800	MARIPOSA/MISSION PACIFIC	7766 MISSION GORGE RD	92124-1816	2.6	4.2	1,100	0.004
2712	89895953	MARIPOSA/MISSION PACIFIC	3445 MISSION MESA WY	92120-1555	1.7	2.7	700	0.002
2713	89895955	MARIPOSA/MISSION PACIFIC	3550 MISSION MESA WY	92120-1558	1.3	2.1	600	0.002
2714	513815	MARIPOSA/MISSION PACIFIC	3651 MISSION MESA WY	92120-1569	2.4	3.9	1,100	0.003
2715	32704437	MARIPOSA/MISSION PACIFIC	7873 MISSION VISTA DR	92120-1540	2.1	3.4	900	0.003
2716	30019474	MARIPOSA/MISSION PACIFIC	7934 MISSION VISTA DR	92120-1567	2.6	4.1	1,100	0.004
2717	60241255	MARIPOSA/MISSION PACIFIC	7928 MISSION VISTA DR	92120-1566	2.5	4.1	1,100	0.004
2718	96537188	MARKARIAN	2525 CAM DEL RIO SOU TH	92108-3717	2.3	3.6	1,000	0.003
2719	91168371	MARKET ROW LLC	353 EUCLID AV	92114-3502	0.1	0.2	0	0.000
2720	32343448	MARKET ST SQ CA LTD PRTNS	606 03RD AV	92101-6834	0.7	1.1	300	0.001
2721	94647897	MARQUIS PROP CO LTD LLC	8789 COMPLEX DR	92123-1401	0.6	0.9	200	0.001
2722	90784552	MARRIOTT CORP	11020 RANCHO CARMEL DR	92128-4288	2.6	4.2	1,100	0.004
2723	34027239	MARRIOTT CORPORATION	9652 SCRANTON RD	92121-1758	6.1	9.8	2,600	0.009
2724	30032739	MARRIOTT FU LLSERVICE	4240 LA JOLLA VILLAGE DR	92037-1407	0.8	1.4	400	0.001
2725	56503176	MARRIOTT FU LLSERVICE	321 HARBOR DR	92101-7709	0.2	0.3	100	0.000
2726	94581542	MARRIOTT FU LLSERVICE	391 HARBOR DR	92101-7709	14.8	23.8	6,400	0.021
2727	57074810	MARRIOTT FU LLSERVICE	2150 QUALCOMM WY	92108-0000	3.8	6.2	1,700	0.006
2728	99488993	MARRIOTT INTERNATIONAL	5995 PACIFIC MESA CT	92121-4316	3.2	5.2	1,400	0.005
2729	99413355	MARSTON LANE HOA	551 JU NIPER ST	92101-1688	0.2	0.4	100	0.000
2730	99413207	MARSTON POINT COURT HOA	2261 05TH AV	92101-2103	0.4	0.6	200	0.001

Appendix G: Potential Irrigation Recycled Water Customers

ID No.	Meter No.	Customer Name	Meter/Site Address	Zip Code	Potential Water Demand Offset			
					GPM	AFY	HCF	MGD
2731	56633992	MARSTON TOWER HOA	2274 06TH AV	92101-2107	0.2	0.3	100	0.000
2732	17003201	MARTINEZ	5204 35TH ST	92116-1914	0.3	0.4	100	0.000
2733	89333217	MARTINIQUE H O A	3602 BERNWOOD PL	92130-1885	0.3	0.5	100	0.000
2734	90784375	MARTINIQUE H O A	3614 BERNWOOD PL	92130-1894	2.3	3.7	1,000	0.003
2735	17001429	MARTINIQUE H O A	3613 BERNWOOD PL	92130-1886	1.2	1.9	500	0.002
2736	89333209	MARTINIQUE H O A	3601 BERNWOOD PL	92130-1897	0.0	0.0	0	0.000
2737	92151806	MASCARENHAS	3020 EMERSON ST	92106-2604	0.3	0.5	100	0.000
2738	91014668	MASS MU TU ALLIFE INS CO	11229 DEL DIABLO WY	92129-1516	157.8	254.5	68,700	0.227
2739	99625779	MASTER HILL H O A	15542 WALTON HEATH RW	92128-4410	2.6	4.2	1,100	0.004
2740	30754786	MASTERS HILL H O A	15527 WALTON HEATH RW	92128-4475	2.1	3.4	900	0.003
2741	99489217	MASTER'S HILL H O A	12122 ROYAL BIRKDALE RW	92128-4486	1.3	2.1	600	0.002
2742	9116180	MASTERS HILL OWNERS ASSOC	12034 ROYAL BIRKDALE RW	92128-4401	3.6	5.8	1,600	0.005
2743	485139	MASTERS HILL OWNERS ASSOC	12126 ROYAL LYTHAM RW	92128-4466	2.0	3.2	900	0.003
2744	88800911	MAXIM PLAZA LLC	4312 GENESEE AV	92117-4901	0.2	0.4	100	0.000
2745	88800914	MAXIM PLAZA LLC	4318 GENESEE AV	92117-4901	2.0	3.2	900	0.003
2746	88800891	MAXIM PLAZA LLC	4338 GENESEE AV	92117-4901	1.6	2.6	700	0.002
2747	97369935	MAYBERRY ESTATES HOA	4459 MAYBERRY ST	92113-3474	1.0	1.6	400	0.001
2748	90784276	MAYBERRY TOWNHOMES LP	4448 MAYBERRY ST	92113-3464	1.4	2.3	600	0.002
2749	30041355	MAZIS	3886 GENESEE AV	92111-3248	1.1	1.7	500	0.002
2750	88803103	MC CANN	5851 RUBY ST	92110-1646	0.0	0.0	0	0.000
2751	18003686	MC GRATH DEVELOPMENT INC	4994 SHAWLINE ST	92111-0000	0.0	0.0	0	0.000
2752	99496978	MC GRATH DEVELOPMENT INC	4863 SHAWLINE ST	92111-1435	4.2	6.8	1,800	0.006
2753	90783818	MC GRATH DEVELOPMENT INC	4992 SHAWLINE ST	92112-0000	6.0	9.7	2,600	0.009
2754	688058	MC GRATH FAMILY TRU ST	4997 SHAWLINE ST	92111-1403	0.7	1.2	300	0.001
2755	29451978	MC GRATH INVESTORS III	4890 CONVOY ST	92111-1611	0.5	0.8	200	0.001
2756	29230522	MC MILLIN CO	2212 LEE CT	92101-1051	2.1	3.4	900	0.003
2757	32926220	MCCU LLOU GHAMES DEV INC	12799 DEL VINO CT	92130-4895	2.9	4.6	1,200	0.004
2758	89331055	MCDONALDS	1111 GARNET AV	92109-2906	0.2	0.4	100	0.000
2759	96357112	MCDONALDS #17799	3001 CLAIREMONT DR	92117-6802	1.1	1.7	500	0.002
2760	99577578	MCDONALDS CORP	2482 NORTHSIDE DR	92108-2717	0.5	0.8	200	0.001
2761	98440926	MCDONNELL DOUGLAS TECH	16707 VIA DEL CAMPO CT	92127-1713	0.6	1.0	300	0.001
2762	94649474	MCEWEN OTAY LLC	1925 EL CAJON BL	92104-1004	0.7	1.1	300	0.001
2763	33895459	MCGRATH INVESTORS #III	7700 RONSON RD	92111-1553	0.6	0.9	200	0.001
2764	18002243	MCKEAN NATU RALGAS	3821 VIA DEL MAR	92130-0000	1.4	2.2	600	0.002
2765	21555	MCKELLAR CORP CNTR ASSOC	5720 PACIFIC CENTER BL	92121-4202	2.3	3.8	1,000	0.003
2766	57787975	MCKELLAR CORP OWNERS ASSO	5717 PACIFIC CENTER BL	92121-4250	2.9	4.6	1,200	0.004
2767	95355744	MCMILLAN	672 08TH AV	92101-6406	0.6	0.9	300	0.001
2768	29230587	MCMILLIN CO	13340 STONEBRIDGE PY	92145-0000	4.6	7.4	2,000	0.007
2769	30064130	MCMILLIN CO	11412 STONECROFT TR	92131-4244	6.5	10.4	2,800	0.009
2770	17001396	MCMILLIN CONTRU CTION	16120 VIA SANTA PRADERA	92145-0000	0.8	1.3	400	0.001
2771	33470345	MCMILLIN CONTRU CTION	15827 VIA SANTA PRADERA	92145-0000	1.2	1.9	500	0.002
2772	33384496	MCMILLIN NTC LLC	2960 TRUXTUN RD	92106-6115	0.2	0.3	100	0.000
2773	32995255	MCMILLIN NTC LLC	2852 PERRY RD	92106-3430	2.5	4.0	1,100	0.004
2774	32894282	MCMILLIN NTC LLC	2944 TRUXTUN RD	92106-0000	9.7	15.7	4,200	0.014
2775	32894281	MCMILLIN NTC LLC	2980 TRUXTUN RD	92106-0000	9.6	15.6	4,200	0.014
2776	99361148	MCMURPHY DEVELOPMENT	745 SILVER ST	92037-4864	0.3	0.4	100	0.000
2777	95369643	MEADOW RU NH O A	2352 DONNINGTON WY	92139-2928	0.7	1.1	300	0.001
2778	32201749	MEADOW RU NH O A	7256 OAKHAM WY	92139-2932	3.5	5.7	1,500	0.005
2779	95369837	MEADOW RU NH O A	6929 PEMBRIDGE LN	92139-2955	2.2	3.5	900	0.003
2780	99403285	MEADOW RU NH O A	2646 BECKINGTON WY	92139-0000	0.6	0.9	300	0.001
2781	90783948	MEADOW RU NH O A	2645 BECKINGTON WY	92139-0000	1.2	1.9	500	0.002
2782	61268293	MEADOW RU NH O A	7262 GOODE ST	92139-0000	0.0	0.0	0	0.000
2783	31509243	MEADOW RU NH O A	6914 SANDLEFORD WY	92139-2967	2.1	3.3	900	0.003
2784	59600509	MEADOW RU NH O A	7160 COTTINGTON LN	92139-2936	2.6	4.2	1,100	0.004
2785	30021652	MEADOW RU NH O A	6934 ENBORNE LN	92139-2965	0.3	0.5	100	0.000
2786	95369561	MEADOW RU NH O A	7006 DEERHURST CT	92139-2934	1.7	2.8	700	0.002
2787	33471779	MEADOW RU NHOA	2502 PENNINGTON LN	92139-2958	0.0	0.0	0	0.000
2788	30751029	MEADOWBROOK APARTMENTS	459 DEEP DELL RD	92114-7503	6.6	10.7	2,900	0.010
2789	30778831	MEADOWBROOK CAPITAL LP	471 MEADOWBROOK DR	92114-7702	0.9	1.5	400	0.001
2790	97524470	MEADOWBROOK HOA	11802 CYPRESS CANYON RD	92131-3735	0.1	0.1	0	0.000
2791	98355720	MEADOWBROOK HOA	11848 CYPRESS CANYON RD	92131-3735	0.0	0.0	0	0.000
2792	61965014	MEADOWRUN H O A	7097 ATTLEBOROUGH CT	92139-2945	0.9	1.5	400	0.001
2793	99412839	MEADOWS DEL MAR HOA	5452 MEADOWS DEL MAR DY	92130-4862	0.0	0.0	0	0.000
2794	18001118	MEADOWS DEL MAR HOA	5158 MEADOWS DEL MAR DY	92130-4854	0.6	1.0	300	0.001
2795	99412965	MEADOWS DEL MAR HOA	5597 MEADOWS DEL MAR DY	92130-4865	4.7	7.5	2,000	0.007
2796	59240718	MENAS REALTY	4526 RIVIERA SHORES	92154-4849	0.3	0.5	100	0.000
2797	99634408	MENDES	5521 ADAMS AV	92115-0000	0.1	0.1	0	0.000
2798	21326	MENLO EQUITIES AGENT FOR	5675 RUFFIN RD	92123-1424	1.2	1.9	500	0.002
2799	21327	MENLO EQUITIES AGENT FOR	5575 RUFFIN RD	92123-1380	0.9	1.4	400	0.001
2800	88800807	MENLO EQUITIES AGENT FOR	5625 RUFFIN RD	92123-1395	0.7	1.2	300	0.001
2801	91559929	MERCADO APARTMENTS	2005 NEWTON AV	92113-2269	2.0	3.2	900	0.003
2802	60246035	MERCEDES BENZ OF SD	4750 KEARNY MESA RD	92111-2405	2.2	3.5	900	0.003
2803	96383014	MERCEDES OF SAN DIEGO	7902 BALBOA AV	92111-2415	0.6	0.9	300	0.001
2804	29425052	MERCY HOSPITAL & MED CNTR	4028 04TH AV	92103-2104	0.1	0.1	0	0.000
2805	656788	MERCY HOSPITAL & MED CNTR	4087 05TH AV	92103-2105	0.2	0.3	100	0.000
2806	90784213	MERCY HOSPITAL & MED CNTR	4081 05TH AV	92103-2105	2.5	4.0	1,100	0.004
2807	96537197	MERCY HOSPITAL & MED CNTR	4039 04TH AV	92103-2103	0.0	0.0	0	0.000
2808	97369776	MERIC NATIONAL & HALENZA	650 FRONT ST	92101-6729	0.9	1.5	400	0.001
2809	90788909	MERTEN	4426 LEON ST	92107-4027	0.1	0.1	0	0.000
2810	94556523	MESA COVE 2-4	10810 WESTONHILL DR	92126-2784	1.4	2.3	600	0.002
2811	94526533	MESA COVE COA	8590 NEW SALEM ST	92126-2351	1.0	1.6	400	0.001
2812	94686943	MESA COVE COA	10834 WESTONHILL DR	92126-2784	1.3	2.1	600	0.002
2813	94526532	MESA COVE HOA	8727 WESTMORE RD	92126-2465	2.1	3.4	900	0.003
2814	95000076	MESA COVE HOA	8582 NEW SALEM ST	92126-2300	3.1	5.0	1,400	0.004
2815	32894260	MESA GARDENS HOA	7673 STALMER ST	92111-4824	1.5	2.4	600	0.002
2816	88798342	MESA POINT HOA	10787 GLENDOVER LN	92126-5924	0.1	0.1	0	0.000
2817	33479574	MESA RIDGE LLC	10050 MESA RIDGE CT	92121-2916	2.4	3.9	1,100	0.004
2818	9115817	MESA SHOPPING CENTER EAST	9412 MIRA MESA BL	92126-4846	3.4	5.5	1,500	0.005
2819	29798565	MESA SHOPPING CENTER EAST	9464 MIRA MESA BL	92126-4846	1.5	2.4	600	0.002
2820	33895233	MESA SHOPPING CENTER EAST	9466 MIRA MESA BL	92126-4846	0.0	0.0	0	0.000
2821	33052903	MESA SHOPPING CENTER EAST	9552 MIRA MESA BL	92126-4896	5.6	9.0	2,400	0.008

Appendix G: Potential Irrigation Recycled Water Customers

ID No.	Meter No.	Customer Name	Meter/Site Address	Zip Code	Potential Water Demand Offset			
					GPM	AFY	HCF	MGD
2822	30064238	MESA TOWN CENTER	10816 MARBURY AV	92126-0000	0.6	1.0	300	0.001
2823	99393615	MESA TOWN CENTER	8905 MIRA MESA BL	92126-2716	0.7	1.1	300	0.001
2824	58960262	MESA VERDE-DEL MAR LP	6676 RANCHO TOYON PL	92130-6847	1.0	1.6	400	0.001
2825	58960270	MESA VERDE-DEL MAR LP	12451 DEL VINO CT	92130-6834	0.7	1.2	300	0.001
2826	58960278	MESA VERDE-DEL MAR LP	6618 SANTOLINA CT	92130-4898	0.3	0.5	100	0.000
2827	58960263	MESA VERDE-DEL MAR LP	12757 TOYON MESA CT	92130-6802	0.1	0.1	0	0.000
2828	58960269	MESA VERDE-DEL MAR LP	6678 RANCHO TOYON PL	92130-6847	1.5	2.4	700	0.002
2829	92052855	MESA VIEW HOA #5	9095 LIBRA DR	92126-4707	2.2	3.6	1,000	0.003
2830	95467416	MESA VIEW PLAZA INC	9372 WAXIE WY	92123-1036	2.6	4.2	1,100	0.004
2831	94581374	MESA VILLAGE HOA	9058 CAMTO VERA	92126-2824	3.2	5.1	1,400	0.005
2832	99489137	MESA VILLAGE HOA	10647 CAMTO DU RO	92126-2803	2.4	3.9	1,000	0.003
2833	94581408	MESA VILLAGE HOA	9092 FLANDERS DR	92126-2845	1.6	2.7	700	0.002
2834	29018746	MESA VILLAGE HOA	8752 FLANDERS DR	92126-0000	1.0	1.7	400	0.001
2835	62156457	MESA VILLAGE HOA	8880 FLANDERS DR	92126-2818	1.2	1.9	500	0.002
2836	96329851	MESA VILLAGE HOA	10659 CAMTO DERECHO	92126-2856	2.1	3.4	900	0.003
2837	94686646	MESA VILLAGE HOA	8775 HILLERY DR	92126-2860	0.9	1.5	400	0.001
2838	94686569	MESA VILLAGE HOA	8799 HILLERY DR	92126-2860	1.6	2.5	700	0.002
2839	94686614	MESA VILLAGE HOA	8891 HILLERY DR	92126-2808	1.5	2.4	600	0.002
2840	60241428	MESA VILLAGE HOA	10647 CAMTO CHU ECO	92126-2801	3.4	5.4	1,500	0.005
2841	91380010	MESA VILLAGE HOA	10561 WESTONHILL DR	92126-2819	1.5	2.4	700	0.002
2842	97521261	MESA VILLAGE HOA	8842 FLANDERS DR	92126-2818	1.0	1.7	400	0.001
2843	58799370	MESA VILLAGE HOA	10585 GREENFORD DR	92126-2844	2.3	3.7	1,000	0.003
2844	796434	MESA VILLAGE HOA	10528 CAMTO WESTCHESTER	92126-2847	2.3	3.6	1,000	0.003
2845	808345	MESA VILLAGE HOA	10585 CAMTO GLENELLEN	92126-2821	1.3	2.1	600	0.002
2846	96537245	MESA VILLAGE HOA	10536 CAMTO OBRA	92126-2815	2.4	3.8	1,000	0.003
2847	94581412	MESA VILLAGE HOA	10534 GREENFORD DR	92126-2846	1.0	1.7	400	0.001
2848	62156521	MESA VISTA HOSPITAL	7852 VISTA HILL AV	92123-2717	0.7	1.1	300	0.001
2849	56320538	METAL MASTER INC	4611 OVERLAND AV	92123-1233	0.6	1.0	300	0.001
2850	57787956	METRO PARTNERS	4455 FEDERAL BL	92102-2538	1.4	2.2	600	0.002
2851	61964991	METRO VILLAS HOU SING	4029 39TH ST	92105-1309	2.4	3.9	1,000	0.003
2852	60244922	METROPOLITAN MASTER ASSOC	165 06TH AV	92101-7065	0.9	1.5	400	0.001
2853	60244936	METROPOLITAN MASTER ASSOC	165 06TH AV	92101-7065	0.4	0.6	200	0.001
2854	99577559	METZGER	3536 VIA FLORES	92106-3334	0.6	1.0	300	0.001
2855	32201711	MEXFRONT BORDER INVEST	2002 DAIRY MART RD	92173-1841	0.6	0.9	200	0.001
2856	60245814	MFW FAMILY LLC	10012 SCRIPPS RANCH BL	92131-1222	1.1	1.7	500	0.002
2857	20852	MG/GSL CORP OFFICE LLC	10507 SORRENTO VALLEY RD	92121-1608	1.2	1.9	500	0.002
2858	62692625	MIDAS INTERNATIONAL	3846 CAM DEL RIO WEST	92110-4405	0.0	0.0	0	0.000
2859	99634981	MIDTOWN LLC	7832 IVANHOE AV	92037-4501	0.2	0.3	100	0.000
2860	59595567	MIDWAY SHELL	3425 MIDWAY DR	92110-4915	0.3	0.5	100	0.000
2861	21979	MILAZZO RESIDENCES LLC	10030 PASEO MONTRIL	92129-3935	1.1	1.7	500	0.002
2862	18000236	MILAZZO RESIDENCES LLC	10094 PASEO MONTRIL	92129-3943	0.5	0.8	200	0.001
2863	29036224	MILLS AT CORTEZ HILL	1604 07TH AV	92101-2725	0.3	0.4	100	0.000
2864	33566804	MILONE	6625 TOP GU N ST	92121-4113	0.4	0.7	200	0.001
2865	94569602	MINISTERIOS DE AMISTAD	5901 RANCHO HILLS DR	92139-3136	1.0	1.7	500	0.002
2866	88565087	MIRA ESTE BUSINESS PARK	9255 DOWDY DR	92126-4316	2.4	3.8	1,000	0.003
2867	32004737	MIRA LA PAZ HOA	16240 AVNDA VENU STO	92128-3237	4.7	7.6	2,000	0.007
2868	96537186	MIRA LAGO	18510 CAMTO PASADERO	92128-1062	1.6	2.7	700	0.002
2869	94556546	MIRA LAGO HOA	18700 CAMTO PASADERO	92128-1082	3.7	5.9	1,600	0.005
2870	33895275	MIRA MESA FIRST ASSEMBLY	9696 CANDIDA ST	92126-4538	0.4	0.7	200	0.001
2871	89333108	MIRA MESA SHOPPING CENTER	10727 CAM RU IZ	92126-2304	0.0	0.0	0	0.000
2872	89187500	MIRA MESA SHOPPING CENTER	10747 CAM RU IZ	92126-2304	0.0	0.0	0	0.000
2873	21466	MIRA MESA SHOPPING CTR WE	8247 MIRA MESA BL	92126-2603	9.0	14.6	3,900	0.013
2874	10152	MIRA MESA SHOPPING CTR WE	8420 MIRA MESA BL	92126-2311	0.4	0.7	200	0.001
2875	29010981	MIRA MESA SHOPPING CTR WE	10741 CAM RU IZ	92126-2304	0.5	0.8	200	0.001
2876	9115970	MIRA MESA SQ SHOPPING CTR	9386 MIRA MESA BL	92126-4817	1.3	2.2	600	0.002
2877	89332505	MIRA MESA SQU ARE	9330 MIRA MESA BL	92126-4822	0.5	0.8	200	0.001
2878	94555017	MIRA MOUNTAIN LTD	9482 BLACKMTN RD	92126-4505	0.8	1.3	300	0.001
2879	32343449	MIRABELLA COA	8648 NEW SALEM ST	92126-7443	3.4	5.5	1,500	0.005
2880	96376070	MIRADA APTS	7504 CHARMANT DR	92122-5018	8.3	13.4	3,600	0.012
2881	95467265	MIRAMAR ACTIVITY CORP	9117 ACTIVITY RD	92126-4424	2.4	3.9	1,000	0.003
2882	29010994	MIRAMAR COMMERCIAL CENTER	8990 MIRAMAR RD	92126-4433	2.3	3.7	1,000	0.003
2883	30032848	MIRAMAR COMMERCIAL CENTER	8996 MIRAMAR RD	92126-4451	0.6	1.0	300	0.001
2884	61964900	MIRAMAR COMMERCIAL CENTER	8996 MIRAMAR RD	92126-4451	0.2	0.3	100	0.000
2885	19743149	MIRAMAR DISTRIBUTION CTR	7837 TRADE ST	92121-2445	1.3	2.2	600	0.002
2886	30064103	MIRAMAR DISTRIBUTION CTR	7825 TRADE ST	92121-2446	3.3	5.3	1,400	0.005
2887	94526638	MIRAMAR POINT I	7548 TRADE ST	92121-2412	1.1	1.7	500	0.002
2888	88565097	MIRAMAR POINT OWNERS ASSN	7728 ARJONS DR	92126-4365	3.9	6.3	1,700	0.006
2889	57771219	MIRAMAR POINT OWNERS ASSN	7570 TRADE ST	92121-2412	0.2	0.4	100	0.000
2890	94569255	MIRAMAR SPEED CIRCUIT LLC	8101 MIRALANI DR	92126-4342	1.6	2.5	700	0.002
2891	32894193	MIRAMAR WILSON AUTO CTR	7629 CARROLL RD	92121-2403	1.2	1.9	500	0.002
2892	29182261	MIRASOL COMMUNITY ASSOC	7410 RANCHO CATALINA TL	92127-3639	1.5	2.4	700	0.002
2893	60246631	MIRASOL HOA	14490 CAM DE LA LU NA	92127-0000	1.6	2.6	700	0.002
2894	59642779	MIRASOL HOA	14407 RANCHO DEL PRADO TL	92127-3866	1.9	3.0	800	0.003
2895	99625858	MIRO HOA	11450 MIRO CR	92131-3315	2.3	3.7	1,000	0.003
2896	99625845	MIRO HOA	11414 MIRO CR	92131-3315	3.2	5.2	1,400	0.005
2897	99625672	MIRO HOA	11861 MIRO CR	92131-3324	1.6	2.6	700	0.002
2898	96382764	MISSION BAY VIEW HOA	4662 GESNER PL	92117-6743	0.5	0.8	200	0.001
2899	99625864	MISSION BAY VIEW HOA	4690 GESNER ST	92117-0000	1.3	2.1	600	0.002
2900	94556468	MISSION BAY VIEW HOA	2730 BAY CANYON CT	92117-6704	0.8	1.3	300	0.001
2901	97381288	MISSION BAY VIEW HOA	2727 FRANKFORT ST	92117-0000	0.5	0.7	200	0.001
2902	89332542	MISSION BREWERY PLAZA	1777 HANCOCK ST	92110-2006	0.0	0.0	0	0.000
2903	95369657	MISSION GATE HOA 8	956 CAM DE LA REINA	92108-3220	2.7	4.4	1,200	0.004
2904	89899893	MISSION GORGE DEVELOPMENT	7007 MISSION GORGE RD	92120-2421	2.1	3.5	900	0.003
2905	17005925	MISSION GROVE OFFICES LLC	203 CAM DE LA REINA	92108-3104	5.1	8.3	2,200	0.007
2906	60452391	MISSION HILLS INVESTORS	718 WASHINGTON ST	92103-1938	0.3	0.5	100	0.000
2907	33479403	MISSION PACIFIC APTS	4454 44TH ST	92115-4337	2.0	3.3	900	0.003
2908	34027270	MISSION PLAYMORCOA	10555 CAMTO CASCARA	92108-2609	5.0	8.1	2,200	0.007
2909	29799223	MISSION PLAYMORCOA	10761 CAMTO BRAVU RA	92108-2453	6.8	11.0	3,000	0.010
2910	89334043	MISSION PLAYMORCOA	10705 CAMTO CASCARA	92108-2608	4.3	6.9	1,900	0.006
2911	94556556	MISSION TERRACE ASSOC	10210 SAN DIEGO MISSION RD	92108-2100	1.1	1.8	500	0.002
2912	1610576	MISSION TRAILS	7202 JACKSON DR	92119-2315	138.2	223.0	60,200	0.199

Appendix G: Potential Irrigation Recycled Water Customers

ID No.	Meter No.	Customer Name	Meter/Site Address	Zip Code	Potential Water Demand Offset			
					GPM	AFY	HCF	MGD
2913	99496332	MISSION TRAILS LLC	7401 KATELYN CT	92120-1200	0.4	0.7	200	0.001
2914	99403165	MISSION TRAILS LLC	7365 MISSION GORGE RD	92120-1273	2.5	4.0	1,100	0.004
2915	99412895	MISSION TRAILS LLC	7444 GOEN PL	92120-1297	0.6	1.0	300	0.001
2916	99496333	MISSION TRAILS LLC	7411 GOEN PL	92120-1269	0.8	1.3	300	0.001
2917	99403167	MISSION TRAILS LLC	7345 MISSION GORGE RD	92120-1270	1.5	2.4	600	0.002
2918	99496334	MISSION TRAILS LLC	7385 MISSION GORGE RD	92120-1266	1.5	2.4	600	0.002
2919	99393566	MISSION TRAILS VILLAS	7709 MARGERUM AV	92120-1406	2.5	4.0	1,100	0.004
2920	88800423	MISSION VALLEY ASSOCIATES	901 CAM DEL RIO SOU TH	92108-3515	1.4	2.2	600	0.002
2921	62156531	MISSION VALLEY CENTER	1090 CAM DEL RIO NORTH	92108-3283	3.9	6.3	1,700	0.006
2922	29018947	MISSION VALLEY NAZARENE	4750 MISSION GORGE PL	92120-4227	1.5	2.4	600	0.002
2923	30019618	MISSION VALLEY OFC LP	1547 HOTEL CIRCLE SOU TH	92108-3409	1.0	1.7	400	0.001
2924	18000034	MISSION VALLEY YMCA	5105 OVERLAND AV	92123-1238	5.1	8.3	2,200	0.007
2925	96376018	MISSION VALLEY YMCA	5507 FRIARS RD	92110-2629	2.2	3.5	1,000	0.003
2926	17003876	MISSION WALK CORP	8301 RIO SAN DIEGO DR	92108-5686	2.0	3.2	900	0.003
2927	99361125	MISSOU RI8 TOWNHOMES	632 MISSOU RIST	92109-2465	0.1	0.2	0	0.000
2928	59595556	MISSOU RIST HOA	1950 MISSOU RIST	92109-3433	0.1	0.2	100	0.000
2929	96376182	MITCHELL LAND & IMPROVEMT	12859 POINTE DEL MAR WY	92014-3859	2.6	4.2	1,100	0.004
2930	32616309	MJB FREIGHT	6225 MARINDUSTRY DR	92121-2537	0.7	1.2	300	0.001
2931	33566828	MJK REAL ESTATE HOLDING	5404 EL CAJON BL	92115-3619	0.2	0.4	100	0.000
2932	56503066	MODY	4282 CAM DEL RIO NORTH	92108-2610	0.5	0.9	200	0.001
2933	59600705	MONET COLLECTION HOA	8212 BRYN GLEN WY	92129-4468	0.0	0.0	0	0.000
2934	59600673	MONET COLLECTION HOA	8209 BRYN GLEN WY	92129-4468	0.4	0.6	200	0.001
2935	89331307	MONEY TREE	2714 EL CAJON BL	92104-1201	0.3	0.4	100	0.000
2936	98355263	MONIER	3857 RIVIERA DR	92109-6302	0.1	0.2	0	0.000
2937	89187513	MONROE	849 SAN ANTONIO PL	92106-3020	0.4	0.6	200	0.001
2938	20029	MONTADURA ASSOCIATES	11505 WEST BERNARDO CT	92127-1601	1.8	2.9	800	0.003
2939	33053063	MONTE CLAIRE HOA	11448 CARMEL CREEK RD	92130-0000	3.3	5.4	1,400	0.005
2940	29181932	MONTE CLAIRE HOA	3963 LAGO DI GRATA CR	92130-8603	4.7	7.6	2,100	0.007
2941	89899428	MONTE RIO H O A #22	11952 BLACKMTN RD	92129-3658	1.1	1.8	500	0.002
2942	92016717	MONTE RIO H O A #27	9350 BABAUTA RD	92129-4905	1.4	2.2	600	0.002
2943	93008204	MONTE RIO H O A #28	9348 BABAUTA RD	92129-4905	1.1	1.7	500	0.002
2944	88564987	MONTE RIO HOA #21	11932 BLACKMTN RD	92129-3658	1.4	2.2	600	0.002
2945	95000067	MONTE RIO HOA #25	9306 BABAUTA RD	92129-4905	0.8	1.3	300	0.001
2946	62156589	MONTE RIO HOA #26	9347 BABAUTA RD	92129-4906	1.9	3.0	800	0.003
2947	30064179	MONTELENA H O A	12464 ESCALA DR	92128-1309	5.7	9.1	2,500	0.008
2948	89899774	MONTELENA H O A	12465 ESCALA DR	92128-1309	2.2	3.6	1,000	0.003
2949	30751044	MONTELENA H O A	18495 POMERADO RD	92128-0000	3.3	5.3	1,400	0.005
2950	90788556	MONTELOMA H O A	11510 CAM PLAYA CATALINA	92124-0000	0.2	0.4	100	0.000
2951	89333973	MONTELOMA H O A	5972 CTE PLAYA CARTAGENA	92124-1179	1.6	2.5	700	0.002
2952	89333802	MONTELOMA H O A	11550 CAM PLAYA CATALINA	92124-0000	0.6	1.0	300	0.001
2953	88800774	MONTELOMA H O A	5187 VIA PLAYA LOS SANTOS	92124-1566	1.8	2.8	800	0.003
2954	99489219	MONTELOMA H O A	11560 CAM PLAYA CATALINA	92124-0000	1.0	1.5	400	0.001
2955	90784445	MONTELOMA H O A	11562 CALLEJON QU INTANA	92124-0000	1.7	2.8	800	0.003
2956	95386228	MONTEMAR H O A	12703 VIA TERCETO	92130-2176	0.0	0.0	0	0.000
2957	9116186	MONTEMAR H O A	12758 VIA TERCETO	92130-2175	2.9	4.6	1,200	0.004
2958	32666784	MONTEZUMA ROAD ASSOC LP	5528 MONTEZUMA RD	92115-2347	1.0	1.6	400	0.001
2959	17002713	MONTEZUMA ROAD ASSOC LP	5676 MONTEZUMA RD	92115-2355	2.4	3.8	1,000	0.003
2960	17002724	MONTEZUMA ROAD ASSOC LP	5624 MONTEZUMA RD	92115-2351	0.7	1.1	300	0.001
2961	60241356	MONTEZUMA TOWNHOMES HOA	5267 RESERVOIR DR	92115-1508	2.0	3.3	900	0.003
2962	94686741	MONTEZUMA TOWNHOMES HOA	6614 RESERVOIR LN	92115-1510	2.9	4.6	1,300	0.004
2963	32894238	MONTEZUMA TOWNHOMES HOA	6673 RESERVOIR LN	92115-1510	0.9	1.4	400	0.001
2964	97370045	MONTEZUMA TOWNHOMES HOA	6619 RESERVOIR CT	92115-1507	1.6	2.6	700	0.002
2965	9116222	MONTEZUMA TOWNHOMES HOA	5332 RESERVOIR DR	92115-1509	2.1	3.4	900	0.003
2966	99393441	MONTEZUMA TOWNHOMES HOA	6674 RESERVOIR LN	92115-1510	1.2	1.9	500	0.002
2967	18000200	MONTGOMERY FIELD ASSOC LP	8525 GIBBS DR	92123-1755	0.7	1.2	300	0.001
2968	90787557	MONTIERRA COMMUNITY ASSOC	10842 CTE PLAYA MAJORCA	92124-1185	0.1	0.1	0	0.000
2969	97530961	MONTIERRA COMMUNITY ASSOC	11304 VIA PLAYA DE CORTES	92124-1525	1.5	2.3	600	0.002
2970	91559952	MONTIERRA COMMUNITY ASSOC	5722 VILLARRICA WY	92124-0000	1.0	1.7	400	0.001
2971	96474084	MONTIERRA COMMUNITY ASSOC	10951 CTE PLAYA BARCELONA	92124-1177	0.1	0.2	0	0.000
2972	99496932	MONTIERRA COMMUNITY ASSOC	11448 CTE PLAYA LAGU NA	92124-1540	0.4	0.6	200	0.001
2973	95313838	MONTORO H O A	2523 RUETTE NICE	92037-2011	1.3	2.1	600	0.002
2974	13179	MONTORO H O A	8639 RUETTE MONTE CARLO	92037-2015	0.7	1.1	300	0.001
2975	29972205	MOREHEAD	4145 ARISTA ST	92103-1009	0.4	0.7	200	0.001
2976	30032858	MOREHOU SEOFFC PRTNRS LLC	5465 MOREHOU SEDR	92121-4700	1.2	2.0	500	0.002
2977	32833361	MORENA VISTA LLC	5175 LINDA VISTA RD	92110-2681	0.8	1.3	400	0.001
2978	96321610	MORGAN	4975 VOLTAIRE ST	92107-2105	0.0	0.0	0	0.000
2979	33892151	MORNINGSIDE HOA	842 REDONDO CT	92109-7205	0.0	0.0	0	0.000
2980	59596069	MOSSY TOYOTA	4551 MISSION BAY DR	92109-4920	1.7	2.8	800	0.002
2981	33895231	MOSSY TOYOTA	4225 MISSION BAY DR	92109-5727	0.0	0.0	0	0.000
2982	99393687	MOTEL 6 INC OLP 1020	5598 CLAIREMONT MESA BL	92117-2347	3.7	6.0	1,600	0.005
2983	513798	MOU NTLA JOLLA ASSOC	5479 CAMTO HERMINIA	92037-7220	1.3	2.1	600	0.002
2984	98398216	MOU NTLA JOLLA ASSOC	2084 CAMTO CIRCULO SU R	92037-7213	4.6	7.5	2,000	0.007
2985	97370075	MOU NTLA JOLLA ASSOC	5420 CAMTO AGU A	92037-0000	5.3	8.6	2,300	0.008
2986	32995217	MOU NTLA JOLLA ASSOC	2031 CAMTO CIRCULO SU R	92037-7259	0.2	0.3	100	0.000
2987	21913	MOU NTLA JOLLA ASSOC	2029 CAMTO CIRCULO SU R	92037-7259	5.9	9.5	2,600	0.008
2988	20883	MOU NTLA JOLLA ASSOC	2256 CAMTO PRECIOSA SU R	92037-7232	4.2	6.8	1,800	0.006
2989	92010289	MOU NTLA JOLLA ASSOC	5565 CAMTO HERMINIA	92037-0000	5.8	9.4	2,500	0.008
2990	32894234	MOU NTLA JOLLA ASSOC	2170 CAMTO CIRCU LO	92037-7216	6.7	10.8	2,900	0.010
2991	29011147	MOU NTLA JOLLA ASSOC	5530 CAMTO MARRISA	92037-0000	3.9	6.2	1,700	0.006
2992	18000093	MOU NTLA JOLLA ASSOC	5704 CAMTO NORTE	92037-7227	5.2	8.4	2,300	0.007
2993	31515880	MOU NTAINVIEW PROPERTIES	247 VISTA HORIZON ST	92113-1857	0.6	1.0	300	0.001
2994	99577086	MOU RITZEN	4061 BEYER BL	92173-2028	0.7	1.2	300	0.001
2995	93012117	MT ERIE BAPTIST CHU RCH	540 47TH ST	92113-2010	0.0	0.0	0	0.000
2996	29036205	MT ZION BAPTIST CHU RCH	3045 GREELY AV	92113-2513	0.0	0.1	0	0.000
2997	32109633	MT ZION BAPTIST CHU RCH	3068 GREELY AV	92113-2514	0.0	0.0	0	0.000
2998	95055338	MT ZION MISS/BAP CHU RCH	3052 LOGAN AV	92113-2538	0.0	0.0	0	0.000
2999	93002734	MU ELLER	2542 VIA PISA	92014-3816	0.3	0.5	100	0.000
3000	32362257	MUIRPOINTE ESTATES HOA	1705 EL PASO REAL	92037-6354	0.6	0.9	300	0.001
3001	33436825	MULLER PINNACLE LLC	10920 VIA FRONTERA	92127-1729	1.2	1.9	500	0.002
3002	30157704	MULLROCK3 MURPHY CAN LLC	4951 MURPHY CANYON RD	92123-4326	2.0	3.2	900	0.003
3003	30090697	MU NROE	5941 BELLEVUE AV	92037-7315	0.1	0.1	0	0.000

Appendix G: Potential Irrigation Recycled Water Customers

ID No.	Meter No.	Customer Name	Meter/Site Address	Zip Code	Potential Water Demand Offset			
					GPM	AFY	HCF	MGD
3004	29012188	MURPHY CANYON LP	5045 MURPHY CANYON RD	92123-4328	2.9	4.6	1,300	0.004
3005	29477901	MU RRAY	2812 CAM DEL RIO SOU TH	92108-3809	1.3	2.1	600	0.002
3006	786801	MU RRAY	2822 CAM DEL RIO SOU TH	92108-3809	1.8	2.9	800	0.003
3007	89332005	MU SEU MOF CONTEMP ART SD	711 COAST BL	92037-4209	1.0	1.6	400	0.001
3008	9160203	MWWD	5655 KEARNY VILLA RD	92123-1123	0.6	1.0	300	0.001
3009	60241244	MWWD	7932 ENTRADA LAZANJA	92127-3618	0.5	0.8	200	0.001
3010	30064225	MWWD	7600 ILU MINADO	92127-3802	5.7	9.2	2,500	0.008
3011	32704456	MWWD	201 BIRD ROCK AV	92037-0000	0.0	0.0	0	0.000
3012	33470334	MWWD	6170 CABARET ST	92120-0000	3.9	6.3	1,700	0.006
3013	96386943	MWWD	5493 FRIARS RD	92110-0000	0.0	0.0	0	0.000
3014	99577241	MWWD	4358 SORRENTO VALLEY BL	92121-1499	8.3	13.3	3,600	0.012
3015	33470337	MWWD	7587 MARGERUM AV	92120-0000	5.8	9.4	2,500	0.008
3016	30751140	MWWD	3250 CAM DEL RIO NORTH	92108-0000	0.0	0.0	0	0.000
3017	61268236	MWWD	2392 KINCAID RD	92106-0000	3.8	6.1	1,600	0.005
3018	32704375	MWWD	4350 SORRENTO VALLEY BL	92121-1499	7.8	12.6	3,400	0.011
3019	99393696	MWWD/COLLECTIONS	9150 TOPAZ WY	92123-1119	0.6	0.9	300	0.001
3020	91560331	MWWD/COLLECTIONS	5571 KEARNY VILLA RD	92123-1107	0.0	0.0	0	0.000
3021	11607	MWWD/COLLECTIONS	5569 KEARNY VILLA RD	92123-1107	0.7	1.1	300	0.001
3022	97531049	MWWD/OPERATIONS & MAINT	10150 SCRIPPS POWAY PY	92131-0000	0.0	0.0	0	0.000
3023	94650357	MWWD/OPERATIONS & MAINT	11287 MATURIN DR	92127-0000	0.0	0.0	0	0.000
3024	29230605	MWWD/OPERATIONS & MAINT	10745 ROSELLE ST	92121-0000	0.0	0.0	0	0.000
3025	99393597	MWWD/OPERATIONS & MAINT	16715 VIA DEL CAMPO CT	92128-0000	0.1	0.2	0	0.000
3026	99489048	MWWD/OPERATIONS & MAINT	9192 TOPAZ WY	92123-1119	0.3	0.5	100	0.000
3027	94650340	MWWD/OPERATIONS & MAINT	11711 AVNDA SIVRITA	92128-0000	0.0	0.0	0	0.000
3028	99393616	MWWD/OPERATIONS & MAINT	5395 SU NGLOWCT	92128-0000	0.0	0.0	0	0.000
3029	97530871	MWWD/OPERATIONS & MAINT	9191 KEARNY VILLA CT	92123-1121	0.4	0.6	200	0.001
3030	94686737	MWWD/OPERATIONS & MAINT	15790 AVNDA VENU STO	92128-0000	0.0	0.0	0	0.000
3031	537194	MWWD/OPERATIONS & MAINT	9192 TOPAZ WY	92123-1119	2.0	3.3	900	0.003
3032	18000000	MWWD/OPS & MAINT	9888 LA JOLLA FARMS RD	92037-0000	0.0	0.0	0	0.000
3033	32926560	MWWD/WWCD	8255 DEL SU RCT	92127-0000	3.5	5.6	1,500	0.005
3034	61268266	NAKANO	9891 CARMEL MTN RD	92129-2811	1.7	2.7	700	0.002
3035	89332345	NAKANO	9892 CARMEL MTN RD	92129-2812	1.2	1.9	500	0.002
3036	59370487	NAPIERSKIE	5185 RANCHO QUINTA BEND	92130-5229	0.6	1.0	300	0.001
3037	92134037	NATIONAL CHURCH RES	440 SOU THVISTA AV	92173-2331	1.2	2.0	500	0.002
3038	99625988	NATIONAL U NIVERISTY	9393 LIGHTWAVE AV	92123-1447	3.1	4.9	1,300	0.004
3039	99625985	NATIONAL U NIVERSITY	9388 LIGHTWAVE AV	92123-1426	3.3	5.3	1,400	0.005
3040	33470363	NATIONAL U NIVERSITY	3678 AERO CT	92123-1788	1.6	2.5	700	0.002
3041	89186907	NATIONAL U NIVERSITY	4125 CAM DEL RIO SOU TH	92108-4103	1.7	2.7	700	0.002
3042	96536887	NATIONAL U NIVERSITY	4085 CAM DEL RIO SOU TH	92108-4101	3.2	5.2	1,400	0.005
3043	30151145	NATIONAL U NIVERSITY	11357 NORTH TORREY PINES RD	92037-1013	2.1	3.3	900	0.003
3044	95467235	NATL STEEL & SHIPBU ILDING	2675 EAST HARBOR DR	92113-3640	0.1	0.2	100	0.000
3045	29012164	NAVAJO RIDGE HOA	7902 TOMMY ST	92119-1834	0.5	0.9	200	0.001
3046	96382763	NAVAJO SHOPPING CENTER	8726 LAKE MURRAY BL	92119-2701	1.1	1.7	500	0.002
3047	61268269	NAVAL MEDICAL CENTER	3650 STOCKTON RD	92106-0000	0.8	1.3	400	0.001
3048	62156312	NAVAL MEDICAL CENTER	3650 STOCKTON RD	92106-0000	4.0	6.5	1,800	0.006
3049	33479570	NCTD	11170 SORRENTO VALLEY RD	92121-0000	2.0	3.2	900	0.003
3050	61964841	NCTD	1099 PACIFIC HY	92101-3325	0.0	0.0	0	0.000
3051	61964891	ND PROPERTIES INC	9673 GRANITE RIDGE DR	92123-2658	3.9	6.3	1,700	0.006
3052	97380417	NEIGHBORHOOD HOU SE ASSOC	5660 COPLEY DR	92111-7902	0.7	1.1	300	0.001
3053	18010737	NEU MAN	1633 CHALCEDONY ST	92109-3136	0.2	0.4	100	0.000
3054	96376183	NEUROCRINE BIOSCIENCES	12780 EL CAM REAL	92130-4004	7.4	11.9	3,200	0.011
3055	18003876	NEVADA HOLDINGS	7803 OTHELLO AV	92111-3709	2.6	4.3	1,100	0.004
3056	18003943	NEVADA HOLDINGS	7803 OTHELLO AV	92111-3709	0.5	0.9	200	0.001
3057	98398239	NEVADA INVEST HOLDINGS	3557 SPORTS ARENA BL	92110-4920	1.6	2.6	700	0.002
3058	30043322	NEVADA INVESTMENT HLDS	3595 SPORTS ARENA BL	92110-4920	0.7	1.1	300	0.001
3059	30035428	NEW CREATION CHU RCH	3055 ALTADENA AV	92105-3663	1.4	2.3	600	0.002
3060	89333491	NEW EASTGATE LTD	5262 EASTGATE ML	92121-2813	1.8	3.0	800	0.003
3061	96376087	NEW GATEWAY PARTNERSHIP	3280 MARKET ST	92102-3334	1.9	3.0	800	0.003
3062	93500157	NEW HOPE CHURCH OF PENASQ	10330 CARMEL MTN RD	92129-3215	0.9	1.5	400	0.001
3063	33566506	NEW PALACE HOTEL	1814 05TH AV	92101-2713	0.2	0.3	100	0.000
3064	33479355	NEW WORLD LTD-A CAL PRTNR	5354 UNIVERSITY AV	92105-2204	0.0	0.0	0	0.000
3065	94581496	NEWMAN PROPERTIES	5499 BALBOA AV	92111-2701	3.9	6.2	1,700	0.006
3066	32666872	NEWMARK MERRILL CO	9187 CLAIREMONT MESA BL	92123-1257	0.6	1.0	300	0.001
3067	32833409	NEX CABRILLO 110 303	3292 AFTON RD	92123-2009	0.1	0.1	0	0.000
3068	98440963	NEXU SPROPERTIES INC	11149 NORTH TORREY PINES RD	92037-1031	1.7	2.7	700	0.002
3069	19000126	NO PARK COMMUNITY CHU RCH	3711 GRANADA AV	92104-3512	0.0	0.0	0	0.000
3070	98457800	NOBEL TERRACE COMM ASSOC	4300 DECORO ST	92122-0000	0.2	0.3	100	0.000
3071	60246520	NOKIA	10574 SCRIPPS SU MMITCT	92131-0000	0.8	1.3	300	0.001
3072	99577112	NOKIA MOBILE PHONES INC	12220 SCRIPPS SU MMITDR	92131-3697	1.1	1.7	500	0.002
3073	99497010	NOKIA MOBILE PHONES INC	12278 SCRIPPS SU MMITDR	92131-3697	4.1	6.6	1,800	0.006
3074	32362277	NORCO DELIVERY SERVICES	3555 AERO CT	92123-1710	0.7	1.1	300	0.001
3075	99609290	NORDGREN	8360 MIRAMAR PL	92121-2575	0.3	0.5	100	0.000
3076	98423478	NORDSTROM INC #360	6997 FRIARS RD	92108-1100	1.0	1.7	500	0.001
3077	96538980	NORDSTROM INC #361	4321 LA JOLLA VILLAGE DR	92122-1201	0.2	0.3	100	0.000
3078	46816	NORMAL HEIGHTS COMM DEV	3403 NORTH MTN VIEW DR	92116-1948	0.1	0.2	100	0.000
3079	30013276	NORTH CREEK HOA	188 45TH ST	92113-1953	1.1	1.8	500	0.002
3080	20398	NORTH CREEK HOMEOWNERS	4428 BENFIELD CT	92113-1955	2.0	3.2	900	0.003
3081	95055214	NORTH PARK SQU ARE	3763 30TH ST	92104-3631	0.1	0.2	100	0.000
3082	95355384	NORTH RIM HOA	1598 NORTHRIM CT	92111-0000	0.9	1.5	400	0.001
3083	88800130	NORTH STAR MGMT CO LLC	5053 SHOREHAM PL	92122-5926	2.6	4.2	1,100	0.004
3084	96382954	NORTHFIELD HOA	11240 DUENDA RD	92127-1014	0.1	0.2	0	0.000
3085	30041535	NORTHFIELD HOA	10890 MATINAL CR	92127-1253	4.2	6.8	1,800	0.006
3086	31509580	NORTHFIELD HOA	10786 MATINAL CR	92127-1255	0.6	1.0	300	0.001
3087	29389089	NORTHFIELD HOA	11297 DUENDA RD	92127-1013	0.8	1.3	400	0.001
3088	99625762	NORTHROP GRU MMAN	15073 AVENUE OF SCIENCE	92128-3430	1.6	2.6	700	0.002
3089	99577242	NORTHROP GRU MMAN	15110 INNOVATION DR	92128-3402	13.5	21.8	5,900	0.019
3090	99625745	NORTHROP GRU MMAN SPACE	15051 AVENUE OF SCIENCE	92128-3430	3.5	5.6	1,500	0.005
3091	32833459	NPW 2930 LLC	3825 29TH ST	92104-3670	0.0	0.1	0	0.000
3092	57771003	O B PEOPLES FOOD	4765 VOLTAIRE ST	92107-1733	0.1	0.2	100	0.000
3093	30064245	OAK PARK TOWNHOMES HOA	3632 LEMONA AV	92105-3108	0.3	0.4	100	0.000
3094	32705064	OAK PARK TOWNHOMES HOA	3616 LEMONA AV	92105-3153	0.2	0.3	100	0.000

Appendix G: Potential Irrigation Recycled Water Customers

ID No.	Meter No.	Customer Name	Meter/Site Address	Zip Code	Potential Water Demand Offset			
					GPM	AFY	HCF	MGD
3095	98187562	OAK PARK TOWNHOMES HOA	3625 LEMONA AV	92105-3107	0.5	0.9	200	0.001
3096	32995207	OAKS NORTH COM CTR INC	17346 PLAZA DOLORES	92128-0000	0.4	0.6	200	0.001
3097	17001462	OAKS NORTH COM CTR INC	12578 OAKS NORTH DR	92128-1604	7.6	12.2	3,300	0.011
3098	99488962	OAKS NORTH COM CTR INC	12507 PASEO DEL VERANO	92128-2207	0.3	0.5	100	0.000
3099	0	OAKS NORTH GOLF COURSE		#VALUE!	157.8	254.5	68,700	0.227
3100	94650265	OAKS NORTH MARBELLA HOA	18246 ACEITUNO ST	92128-1560	3.0	4.8	1,300	0.004
3101	95100125	OAKS NORTH MARBELLA HOA	13148 PASEO DEL VERANO NOR	92128-1838	1.3	2.1	600	0.002
3102	21141	OAKS NORTH MARBELLA HOA	12783 VIA NASCA	92128-1572	4.2	6.8	1,800	0.006
3103	32995187	OAKS NORTH MARBELLA HOA	12790 VIA NASCA	92128-1571	0.4	0.6	200	0.001
3104	21026	OAKS NORTH MARBELLA HOA	18231 ACEITUNO ST	92128-1559	0.5	0.8	200	0.001
3105	18003976	OAKS NORTH MARBELLA HOA	12948 PASEO DEL VERANO NOR	92128-1838	0.4	0.7	200	0.001
3106	92052843	OAKS NORTH MGT CORP #1	17499 PLAZA DEL CURTIDOR	92128-2222	2.0	3.3	900	0.003
3107	29018692	OAKS NORTH MGT CORP #1	17462 PLAZA ABIERTO	92128-2209	0.8	1.2	300	0.001
3108	58799312	OAKS NORTH MGT CORP #1	17471 PLAZA DEL CURTIDOR	92128-2222	2.1	3.4	900	0.003
3109	99489070	OAKS NORTH MGT CORP #1	17479 PLAZA GUILLERMO	92128-2212	0.6	1.0	300	0.001
3110	20083	OAKS NORTH MGT CORP #1	12741 PASEO DEL VERANO	92128-0000	1.8	2.9	800	0.003
3111	61964933	OAKS NORTH MGT CORP #1	12641 PASEO DEL VERANO	92128-2220	0.8	1.3	400	0.001
3112	94650351	OAKS NORTH MGT CORP #1	17461 PLAZA ABIERTO	92128-2296	1.1	1.8	500	0.002
3113	99577121	OAKS NORTH MGT CORP #1	17460 PLAZA ANIMADO	92128-2221	3.0	4.8	1,300	0.004
3114	779166	OAKS NORTH MGT CORP #1	17466 PLAZA GUILLERMO	92128-2212	0.8	1.2	300	0.001
3115	688087	OAKS NORTH MGT CORP #1	12677 PASEO DEL VERANO	92128-2220	2.2	3.6	1,000	0.003
3116	99489140	OAKS NORTH MGT CORP #1	17461 PLAZA ANIMADO	92128-2221	1.2	1.9	500	0.002
3117	97370241	OAKS NORTH MGT CORP #1	17464 PLAZA ABIERTO	92128-2209	1.7	2.7	700	0.002
3118	18003880	OAKS NORTH MGT CORP #1	12609 PASEO DEL VERANO	92128-2220	1.6	2.5	700	0.002
3119	56503080	OAKS NORTH MGT CORP #2	17385 PLAZA DOLORES	92128-2266	3.2	5.2	1,400	0.005
3120	18000116	OAKS NORTH MNGMNT #4-5	17887 POMERADO RD	92128-0000	1.0	1.7	400	0.001
3121	32338647	OAKS NORTH MNGMNT #4-5	17781 POMERADO RD	92128-0000	0.4	0.7	200	0.001
3122	60241341	OAKS NORTH MNGMNT CORP #2	17471 PLAZA OTONAL	92128-1825	2.8	4.4	1,200	0.004
3123	30043226	OAKS NORTH MNGMNT CORP #2	17484 PLAZA DOLORES	92128-2245	3.8	6.2	1,700	0.005
3124	94650393	OAKS NORTH MNGMNT CORP #2	17466 PLAZA OTONAL	92128-1828	3.5	5.7	1,500	0.005
3125	21846	OAKS NORTH MNGMNT CORP #2	17401 PLAZA OTONAL	92128-1817	4.3	6.9	1,900	0.006
3126	98441004	OAKS NORTH MNGMNT CORP #2	13004 PASEO DEL VERANO	92128-1859	3.5	5.7	1,500	0.005
3127	30043325	OAKS NORTH MNGMNT CORP #2	17469 PLAZA DOLORES	92128-2258	3.8	6.2	1,700	0.006
3128	91559914	OAKS NORTH MNGMNT CORP #2	17331 PLAZA MARIA	92128-2250	5.8	9.3	2,500	0.008
3129	32894261	OAKS NORTH MNGMNT CORP #3	12855 PASEO DEL VERANO NOR	92128-0000	0.3	0.4	100	0.000
3130	96329828	OAKS NORTH MNGMNT CORP #3	12785 PASEO DEL VERANO NOR	92128-0000	0.1	0.1	0	0.000
3131	30064184	OAKS NORTH MNGMNT CORP #3	12835 PASEO DEL VERANO NOR	92128-0000	0.2	0.3	100	0.000
3132	18003941	OAKS NORTH MNGMNT CORP #3	12825 PASEO DEL VERANO NOR	92128-0000	0.8	1.3	400	0.001
3133	94650428	OAKS NORTH MNGMNT CORP #3	17694 CAM ANCHO	92128-1701	1.3	2.1	600	0.002
3134	32004735	OAKS NORTH MNGMNT CORP #3	17647 PLAZA ACOSTA	92128-0000	1.7	2.7	700	0.002
3135	91380316	OAKS NORTH MNGMNT CORP #3	17645 CTE SOBRADO	92128-0000	0.7	1.2	300	0.001
3136	30064149	OAKS NORTH MNGMNT CORP #3	17675 CTE SOBRADO	92128-0000	2.4	3.8	1,000	0.003
3137	95386072	OAKS NORTH MNGMNT CORP #3	17656 PLAZA ACOSTA	92128-1706	0.8	1.3	300	0.001
3138	96329772	OAKS NORTH MNGMNT CORP #3	17794 CAM ANCHO	92128-1702	1.0	1.6	400	0.001
3139	96408745	OAKS NORTH MNGMNT CORP #3	12813 VIA ACOSTA	92128-0000	0.3	0.5	100	0.000
3140	20488	OAKS NORTH MNGMNT CORP #3	17614 CTE POTOSI	92128-1716	1.3	2.2	600	0.002
3141	18000058	OAKS NORTH MNGMNT CORP #3	17602 CTE POTOSI	92128-1716	2.6	4.2	1,100	0.004
3142	17001382	OAKS NORTH MNGMNT CORP #3	17775 CAM ANCHO	92128-1702	1.6	2.6	700	0.002
3143	32704366	OAKS NORTH MNGMNT CORP #3	17620 PLAZA ARICA	92128-1710	2.0	3.2	900	0.003
3144	96387000	OAKS NORTH MNGMNT CORP #3	17622 CAM ANCHO	92128-1701	1.5	2.3	600	0.002
3145	91559881	OAKS NORTH MNGMNT CORP #3	17710 VIA DARDO	92128-0000	1.0	1.6	400	0.001
3146	98398146	OAKS NORTH MNGMNT CORP #3	12772 CTE CIERNA	92128-1712	2.6	4.2	1,100	0.004
3147	94686606	OAKS NORTH MNGMNT CORP #3	17658 CAM ANCHO	92128-1701	0.6	1.0	300	0.001
3148	21046	OAKS NORTH MNGMNT CORP #3	17655 CAM ANCHO	92128-1701	0.8	1.3	400	0.001
3149	20250	OAKS NORTH MNGMNT CORP #3	12799 CTE CIERNA	92128-1713	2.6	4.2	1,100	0.004
3150	18003852	OAKS NORTH MNGMNT CORP #3	12875 CAM RAMILLETTE	92128-1708	1.6	2.5	700	0.002
3151	62156340	OAKS NORTH VILLAGE HOA	17617 POMERADO RD	92128-1639	5.0	8.0	2,200	0.007
3152	700704	OAKS NORTH VILLAGE HOA	12550 OAKS NORTH DR	92128-1604	4.8	7.7	2,100	0.007
3153	56503112	OAKS NORTH VILLAS	17946 AVNDA CORDILLERA	92128-1562	4.2	6.7	1,800	0.006
3154	94649502	OAKS NORTH VILLAS COA	12888 PASEO DEL VERANO NOR	92128-0000	1.0	1.6	400	0.001
3155	99489233	OAKS NORTH VILLAS COA	17810 AVNDA CORDILLERA	92128-1502	4.1	6.6	1,800	0.006
3156	96386975	OAKS NORTH VILLAS COA	17847 AVNDA CORDILLERA	92128-1501	1.9	3.0	800	0.003
3157	99489227	OAKS NORTH VILLAS COA	12841 CAM DE LA BRECCIA	92128-1525	2.4	3.8	1,000	0.003
3158	9962576	OAKS NORTH VILLAS COA	12736 PASEO DEL VERANO NOR	92128-0000	2.5	4.0	1,100	0.004
3159	21000	OAKS NORTH VILLAS COA	12886 CAM DE LA BRECCIA	92128-1524	3.9	6.2	1,700	0.006
3160	21467	OAKS NORTH VILLAS COA	17928 AVNDA ALOZDRA	92128-1533	2.6	4.1	1,100	0.004
3161	30064169	OAKS NORTH VILLAS COA	12870 CTE ARAUCO	92128-1563	2.6	4.2	1,100	0.004
3162	31504685	OAKS NORTH VILLAS COA	12788 VIA MOURA	92128-1535	2.3	3.7	1,000	0.003
3163	32338695	OAKS NORTH VILLAS COA	12779 CAM DE LA BRECCIA	92128-1507	1.5	2.4	700	0.002
3164	95000048	OAKS NORTH VILLAS COA	12799 VIA MOURA	92128-1536	2.3	3.7	1,000	0.003
3165	98440987	OAKS NORTH VILLAS COA	12770 CAM DE LA BRECCIA	92128-1508	4.2	6.8	1,800	0.006
3166	96386988	OAKS NORTH VILLAS COA	17864 AVNDA CORDILLERA	92128-1502	4.3	7.0	1,900	0.006
3167	20454	OAKS NORTH VILLAS CONDO	12742 VIA NASCA	92128-1571	3.2	5.1	1,400	0.005
3168	20688	OAKS NORTH VILLAS CONDO A	18025 AVNDA ALOZDRA	92128-1569	1.8	2.8	800	0.003
3169	98457766	OAKS NORTH VILLAS CONDO A	18086 AVNDA ALOZDRA	92128-1570	2.8	4.5	1,200	0.004
3170	97369920	OAKS NORTH VILLAS CONDO A	12707 VIA NASCA	92128-1572	1.8	2.9	800	0.003
3171	99488988	OAKS NORTH VILLAS HOA	17829 AVNDA ALOZDRA	92128-1532	3.2	5.2	1,400	0.005
3172	20863	OAKWOOD-LA JOLLA COLONY	7295 CHARMANT DR	92122-4384	5.1	8.2	2,200	0.007
3173	94556510	OBERLIN OFC PARK ASSOC	5435 OBERLIN DR	92121-1716	1.0	1.5	400	0.001
3174	89333500	OCEAN BEACH MAIN ST ASSOC	4900 NEWPORT AV	92107-3113	0.0	0.1	0	0.000
3175	97424140	OCEAN FRONT II HOA	3649 OCEAN FRONT WK	92109-7354	0.2	0.3	100	0.000
3176	99625697	OCEAN VIEW HILLS	1591 CORPORATE CENTER DR	92154-6626	4.1	6.6	1,800	0.006
3177	17000499	OCEANFRONT ONE HOA	3391 OCEAN FRONT WK	92109-7641	0.0	0.0	0	0.000
3178	18003218	O'CONNOR	626 TORRANCE ST	92103-3922	0.2	0.3	100	0.000
3179	30041444	OFARRELL COMMUNITY SCHOOL	6107 BENSON AV	92114-4283	0.4	0.6	200	0.001
3180	59369831	OKOVITA	12440 ANDERSON RIDGE PL	92130-6815	0.5	0.8	200	0.001
3181	89332935	OLD TOWN DEVELOPMENT CO	4041 HARNEY ST	92110-2866	0.4	0.7	200	0.001
3182	60245695	OLD TOWN TROLLEY TOURS	4010 TWIGGS ST	92110-2810	0.2	0.3	100	0.000
3183	92010402	OLIVE GARDEN #1369	11555 CARMEL MTN RD	92128-4617	1.2	1.9	500	0.002
3184	88238134	OLIVER BEACH HOA	1428 OLIVER AV	92109-5378	0.1	0.2	0	0.000
3185	29799186	OLYMPIA PLAZA LLC	3804 MURPHY CANYON RD	92123-4431	2.8	4.5	1,200	0.004

Appendix G: Potential Irrigation Recycled Water Customers

ID No.	Meter No.	Customer Name	Meter/Site Address	Zip Code	Potential Water Demand Offset			
					GPM	AFY	HCF	MGD
3186	33537911	OMEGA	12488 DORMOU SERD	92129-4579	0.3	0.4	100	0.000
3187	18003913	ONE OAKS NORTH DRIVE HOA	17511 POMERADO RD	92128-0000	3.6	5.8	1,600	0.005
3188	94647745	ONE SOU RCEDISTRIBUTORS	9275 CARROLLPARKDR	92121-3234	0.7	1.1	300	0.001
3189	96329949	ONIMAC	6767 FLANDERS DR	92121-2903	2.0	3.3	900	0.003
3190	31515904	ONIMAC CORP	5403 MOREHOU SEDR	92121-1708	1.2	1.9	500	0.002
3191	18001174	OPU SWEST MGMT CORP	10301 MEANLEY DR	92131-3011	2.6	4.2	1,100	0.004
3192	30019780	ORCHARD II	3864 SPORTS ARENA BL	92110-0000	5.2	8.5	2,300	0.008
3193	58176257	OSCAR'S-2012	3881 VALLEY CENTRE DR	92130-2332	0.6	0.9	200	0.001
3194	19130670	OTAY TERMINAL	3872 CALLE FORTU NADA	92123-1825	0.7	1.2	300	0.001
3195	95369729	OTR-CLAIREMONT SQU ARE	4641 CLAIREMONT DR	92117-2702	3.3	5.3	1,400	0.005
3196	32833340	OTR-CLAIREMONT SQU ARE	3996 CLAIREMONT MESA BL	92117-2714	0.0	0.0	0	0.000
3197	18003953	OTR-CLAIREMONT SQU ARE	4931 CLAIREMONT DR	92117-2708	4.4	7.1	1,900	0.006
3198	30751361	OTR-CLAIREMONT SQU ARE	4737 CLAIREMONT DR	92117-2704	5.5	8.9	2,400	0.008
3199	93500018	OU RLADY OF MT CARMEL	333 WEST PARKAV	92173-2611	1.0	1.6	400	0.001
3200	59416634	OU RLADY OF THE SACRED	4168 POLKAV	92105-1415	0.0	0.0	0	0.000
3201	30043426	OU TLOOKPROPERTIES INC	2655 CAM DEL RIO NORTH	92108-1633	2.6	4.1	1,100	0.004
3202	57787995	OVERLAND DATA INC	4820 OVERLAND AV	92123-1235	5.4	8.7	2,400	0.008
3203	60241205	OWHADI	3636 GATEWAY CENTER AV	92102-4534	1.2	1.9	500	0.002
3204	88800235	P B HOLDING	4343 MISSION BL	92109-3917	0.1	0.1	0	0.000
3205	31514426	P C SPECIALIST INCORP	7810 TRADE ST	92121-2445	0.6	0.9	200	0.001
3206	31509197	P C SPECIALIST INCORP	9157 TRADE PL	92126-4377	0.2	0.3	100	0.000
3207	31514380	P C SPECIALIST INCORP	7832 TRADE ST	92121-2445	0.1	0.2	0	0.000
3208	60241270	P L TENNIS CLUB COMM CORP	2652 WORDEN ST	92110-5833	6.6	10.7	2,900	0.010
3209	97401586	PAC SU MMIT WINDOS & CRPTS	3155 MIDWAY DR	92110-4512	0.5	0.7	200	0.001
3210	58176402	PAC.HIGHLAND RANCH H O A	13409 VALERIO GT	92130-0000	0.7	1.1	300	0.001
3211	60244757	PACERS	3426 MIDWAY DR	92110-4914	0.2	0.3	100	0.000
3212	58799226	PACIFIC ATHLETIC CLU B	12000 CARMELCOUNTRY RD	92130-6101	6.5	10.5	2,800	0.009
3213	58799254	PACIFIC ATHLETIC CLU B	12000 CARMELCOUNTRY RD	92130-6101	0.0	0.0	0	0.000
3214	513806	PACIFIC BAY GARDENS LLC	4074 HUERFANO AV	92117-5201	0.7	1.1	300	0.001
3215	96322460	PACIFIC BEACH GARDEN	920 TURQUOISE ST	92109-1141	0.2	0.3	100	0.000
3216	17002940	PACIFIC BELL	3855 ASH ST	92105-5904	0.3	0.5	100	0.000
3217	30032652	PACIFIC BELL	9758 OLSON DR	92121-2801	0.1	0.2	100	0.000
3218	33436803	PACIFIC BELL	7847 LINDA VISTA RD	92111-5104	0.4	0.6	200	0.001
3219	91560401	PACIFIC BELL	3776 07TH AV	92103-4319	0.1	0.2	0	0.000
3220	30230891	PACIFIC BELL/SBC	3680 UNIVERSITY AV	92104-2358	0.3	0.4	100	0.000
3221	32004717	PACIFIC BLUFF MGT CORP #4	4158 BALBOA WY	92117-6911	2.6	4.2	1,100	0.004
3222	20368	PACIFIC BLUFFS CORP 3 HOA	4197 BALBOA WY	92117-6911	2.0	3.2	900	0.003
3223	21635	PACIFIC CENTER LLC	1615 MURRAY CANYON RD	92108-4314	1.1	1.8	500	0.002
3224	96536977	PACIFIC CENTER LLC	1455 FRAZEE RD	92108-4301	1.5	2.5	700	0.002
3225	88800825	PACIFIC CORP ASSOC	9511 PACIFIC HEIGHTS BL	92121-3715	0.0	0.0	0	0.000
3226	99489027	PACIFIC CORP ASSOC	9703 PACIFIC HEIGHTS BL	92121-3719	4.6	7.3	2,000	0.007
3227	96329933	PACIFIC CORP CENTER N	10012 PACIFIC HEIGHTS BL	92121-4209	9.8	15.8	4,300	0.014
3228	17002944	PACIFIC CORP CENTER N	5922 PACIFIC CENTER BL	92121-4308	4.5	7.2	2,000	0.006
3229	97521281	PACIFIC CORP CENTER N	10193 PACIFIC HEIGHTS BL	92121-4214	12.1	19.4	5,200	0.017
3230	29011120	PACIFIC CORP CENTER N O A	5892 PACIFIC CENTER BL	92121-4204	0.8	1.3	400	0.001
3231	34027280	PACIFIC CORPORATE CENTER	9702 PACIFIC HEIGHTS BL	92121-3718	4.1	6.7	1,800	0.006
3232	9116183	PACIFIC CORPORATE PARK	5908 CORNERSTONE CT	92121-3711	3.6	5.7	1,500	0.005
3233	58176268	PACIFIC DEV PARTNERS LLC	4405 IMPERIALAV	92113-1961	0.0	0.0	0	0.000
3234	59643408	PACIFIC DEV PARTNERS LLC	4391 IMPERIALAV	92113-1962	0.0	0.0	0	0.000
3235	59643415	PACIFIC DEV PARTNERS LLC	4391 IMPERIALAV	92113-1962	1.3	2.1	600	0.002
3236	98129315	PACIFIC ENTERPRISE	10975 TECHNOLOGY PL	92127-1811	2.5	4.1	1,100	0.004
3237	58799015	PACIFIC HGHLDS RNCH COA	5407 VALERIO TL	92130-1423	1.1	1.8	500	0.002
3238	19826183	PACIFIC HONDA	4761 CONVOY ST	92111-1914	0.7	1.1	300	0.001
3239	95355503	PACIFIC NISSAN	3545 REVERE AV	92109-5736	0.0	0.1	0	0.000
3240	31504699	PACIFIC PLAZA SHOPPING CT	4535 JEWELLST	92109-0000	3.3	5.3	1,400	0.005
3241	94556674	PACIFIC PLAZA SHOPPING CT	1884 GARNET AV	92109-3363	2.3	3.7	1,000	0.003
3242	96537093	PACIFIC RACQUET CLUB HOA	3743 BALBOA TR	92117-5446	5.0	8.1	2,200	0.007
3243	30032736	PACIFIC REGENT	3878 NOBEL DR	92122-5700	1.6	2.5	700	0.002
3244	61964876	PACIFIC RETAIL TRU ST	5696 MISSION CENTER RD	92108-4328	8.5	13.7	3,700	0.012
3245	96313662	PACIFIC RIDGE HOA	5638 GLENSTONE WY	92121-4341	0.9	1.5	400	0.001
3246	665908	PACIFIC RIDGE HOA	5755 SORRENTO VALLEY BL	92121-1408	1.5	2.4	600	0.002
3247	30754760	PACIFIC RIDGE HOA	5966 SORRENTO VALLEY BL	92121-1408	1.1	1.7	500	0.002
3248	33471762	PACIFIC RIDGE HOA	6514 SORRENTO VALLEY BL	92121-0000	0.7	1.1	300	0.001
3249	96329878	PACIFIC RIDGE HOA	5691 GLENSTONE WY	92121-4332	0.2	0.4	100	0.000
3250	94616073	PACIFIC RIDGE HOA	5482 SORRENTO VALLEY BL	92126-0000	0.0	0.0	0	0.000
3251	29389171	PACIFIC RIDGE HOA	10676 INDIGO BLOSSOM LN	92121-4218	0.0	0.0	0	0.000
3252	97381361	PACIFIC RIDGE HOA	5817 PACIFIC HAVEN CT	92121-0000	1.9	3.0	800	0.003
3253	99413396	PACIFIC RIDGE HOA	10907 SU NNYMESA RD	92121-4389	1.3	2.0	500	0.002
3254	95369719	PACIFIC RIDGE HOA	10506 SEA MIST WY	92121-4224	0.2	0.4	100	0.000
3255	94556618	PACIFIC RIDGE NGHBRHD HOA	5575 SORRENTO VALLEY BL	92126-0000	1.7	2.8	800	0.003
3256	61964908	PACIFIC RIDGE NOA	5901 SEACREST VIEW RD	92121-4352	0.0	0.0	0	0.000
3257	97381232	PACIFIC RIDGE U NIT 6	6109 SUNSET CREST WY	92121-4127	1.2	1.9	500	0.002
3258	32666884	PACIFIC RLTY ASSOC LP	4521 INGRAHAM ST	92109-3119	0.6	0.9	200	0.001
3259	29182002	PACIFIC RLTY ASSOC LP	4522 JEWELLST	92109-3130	0.1	0.2	100	0.000
3260	89333487	PACIFIC TECH PARKINC	9387 WAPLES ST	92121-3903	1.9	3.1	800	0.003
3261	32705089	PACIFIC TECH PARKINC	9391 WAPLES ST	92121-3903	3.7	6.0	1,600	0.005
3262	22017	PACIFIC TECH PARKINC	9465 WAPLES ST	92121-2920	5.6	9.0	2,400	0.008
3263	30230778	PACIFIC TORREY RESERVE	11455 EL CAM REAL	92130-2088	3.1	5.0	1,300	0.004
3264	96313685	PACIFIC TORREY RESERVE	3706 ARROYO SORRENTO RD	92130-2605	1.3	2.1	600	0.002
3265	98457826	PACIFIC VIEW CO INC	2939 ALTA VIEW DR	92139-3394	1.0	1.6	400	0.001
3266	97370145	PACIFIC VIEW CO INC	3015 ALTA VIEW DR	92139-3313	0.5	0.9	200	0.001
3267	29182112	PACIFIC VU JOINT VENTU RE	1925 01ST AV	92101-2322	0.2	0.3	100	0.000
3268	52134518	PACIFICA COND HOA	4291 KENDALLST	92109-5421	0.2	0.3	100	0.000
3269	89896128	PACIFICA HOA	3810 CRESTSTONE PL	92130-1501	2.2	3.6	1,000	0.003
3270	89333916	PACIFICA HOA	13377 KIBBINGS RD	92130-1234	2.2	3.6	1,000	0.003
3271	30043429	PACIFICA HOA	13377 KIBBINGS RD	92130-1234	2.0	3.3	900	0.003
3272	89333837	PACIFICA HOA	13266 KIBBINGS RD	92130-1210	0.6	0.9	300	0.001
3273	89896122	PACIFICA HOA	3857 CRESTSTONE PL	92130-1504	1.0	1.6	400	0.001
3274	62667	PACIFICA HOTELCOMPANY	729 PACIFIC BEACH DR	92109-5028	0.1	0.2	100	0.000
3275	92013506	PACIFICA HOTELCOMPANY	4011 OCEAN FRONT WK	92109-5045	0.3	0.5	100	0.000
3276	18003860	PACIFICA MIRA MESA	5929 LU SKBL	92121-2781	0.8	1.3	300	0.001

Appendix G: Potential Irrigation Recycled Water Customers

ID No.	Meter No.	Customer Name	Meter/Site Address	Zip Code	Potential Water Demand Offset			
					GPM	AFY	HCF	MGD
3277	18000199	PACIFICA MIRA MESA	5965 LU SKBL	92121-2781	1.8	2.9	800	0.003
3278	89895988	PACIFICA TOWER	4375 EXECUTIVE DR	92121-2110	1.4	2.3	600	0.002
3279	95369637	PACIRA PHARMACEUTICALS	10450 SCIENCE CENTER DR	92121-1119	1.6	2.6	700	0.002
3280	95466827	PACWEST ENTERPRISES	1843 GRAND AV	92109-4553	0.2	0.3	100	0.000
3281	99577437	PADRE JANITORIAL SU PPLIES	3380 MARKET ST	92102-3321	0.5	0.8	200	0.001
3282	59596228	PADRES CONSTRUCTION LP	1050 J ST	92101-7208	0.1	0.1	0	0.000
3283	88794235	PALAFOX	1525 FORT STOCKTON DR	92103-1295	0.3	0.5	100	0.000
3284	91380567	PALAZZO BERNARDO HOA	16135 AVNDA VENU STO	92128-3302	2.3	3.8	1,000	0.003
3285	21564	PALAZZO BERNARDO HOA	16125 AVNDA VENU STO	92128-3302	2.2	3.6	1,000	0.003
3286	97370207	PALERMO AT CARMEL DEL MAR	4130 VIA CANDIDIZ	92130-3140	3.1	5.1	1,400	0.005
3287	98398260	PALERMO HOA	4164 VIA CANDIDIZ	92130-2182	1.6	2.5	700	0.002
3288	18001193	PALM ENGINEERING CONSTR	6905 KRAMER ST	92154-0000	1.9	3.1	800	0.003
3289	18006005	PALM ENGINEERING INC	3995 GOLDFINCH ST	92103-0000	0.1	0.1	0	0.000
3290	95000159	PALMETTO FOOD MART INC	2830 CAM DEL RIO SOU TH	92108-3809	0.9	1.4	400	0.001
3291	94581364	PALMILLA	13584 JADESTONE WY	92130-2815	1.2	2.0	500	0.002
3292	99413448	PALMILLA	13588 JADESTONE WY	92130-2815	0.6	1.0	300	0.001
3293	94581355	PALMILLA COA	13514 JADESTONE WY	92130-2828	1.6	2.6	700	0.002
3294	95386220	PALO ALTO	10790 SABRE HILL DR	92128-4130	2.2	3.5	900	0.003
3295	95386230	PALO ALTO HOA	10768 SABRE HILL DR	92128-4130	4.6	7.5	2,000	0.007
3296	18008638	PALOMA NU EVOHOA	3976 DOVE ST	92103-2939	0.0	0.0	0	0.000
3297	89896230	PALOMARENTERPRISES INC	5766 PACIFIC CENTER BL	92121-4202	4.0	6.5	1,800	0.006
3298	30064283	PALOMARENTERPRISES INC	4725 MERCURY ST	92111-2131	0.8	1.2	300	0.001
3299	17001408	PALOMARPOMERADO HEALTH	15335 INNOVATION DR	92128-3413	0.0	0.0	0	0.000
3300	94581453	PALOMARPOMERADO HEALTH	15297 INNOVATION DR	92128-3411	1.4	2.3	600	0.002
3301	94556505	PAN PAC RETAIL PROPS INC	3337 ROSECRANS ST	92110-4223	4.0	6.4	1,700	0.006
3302	33566576	PARC AT 54 HOA	4061 SANDTON LN	92105-2390	1.0	1.6	400	0.001
3303	33566621	PARC AT 54 HOA	4069 U NIONSQUARE LN	92105-2397	0.8	1.3	300	0.001
3304	30019457	PARDEE CONSTRU CTION	6503 SORRENTO VALLEY BL	92121-0000	1.8	2.9	800	0.003
3305	92052913	PARDEE CONSTRUCTION CO	3405 VALLEY CENTRE DR	92130-0000	0.3	0.5	100	0.000
3306	61268195	PARDEE CONSTRUCTION CO	13003 DEER PARK WY	92130-0000	2.1	3.3	900	0.003
3307	99413499	PARDEE CONSTRUCTION CO	10851 CLOVERHURST WY	92130-4815	1.1	1.8	500	0.002
3308	94581470	PARDEE CONSTRUCTION CO	3010 CARMEL VALLEY RD	92130-2545	0.0	0.0	0	0.000
3309	18003743	PARDEE HOMES	4890 CARMEL MTN RD	92130-0000	0.7	1.2	300	0.001
3310	18005993	PARDEE HOMES	10618 BRIARLAKE WOODS DR	92130-0000	2.1	3.4	900	0.003
3311	29389167	PARDEE HOMES	4811 CARMEL MTN RD	92130-0000	6.7	10.8	2,900	0.010
3312	18006137	PARDEE HOMES	6275 SILVERBUSH CREEK ST	92130-0000	0.0	0.0	0	0.000
3313	32705046	PARDEE HOMES	13645 PACIFIC HIGHLANDS PY	92130-0000	5.4	8.7	2,400	0.008
3314	18006141	PARDEE HOMES	6169 VALERIAN VISTA PL	92130-0000	0.0	0.0	0	0.000
3315	29798577	PARDEE HOMES	5796 DEL MAR HEIGHTS RD	92130-0000	0.5	0.8	200	0.001
3316	30064157	PARDEE HOMES	13515 PACIFIC HIGHLANDS PY	92130-5776	4.5	7.2	2,000	0.006
3317	29798575	PARDEE HOMES	13559 PACIFIC HIGHLANDS PY	92130-5776	2.2	3.6	1,000	0.003
3318	29798576	PARDEE HOMES	13563 PACIFIC HIGHLANDS PY	92130-5776	0.4	0.7	200	0.001
3319	30064168	PARDEE HOMES	6020 EDGEWOOD BEND CT	92130-0000	3.7	5.9	1,600	0.005
3320	32705044	PARDEE HOMES	13575 PACIFIC HIGHLANDS PY	92130-5776	2.3	3.8	1,000	0.003
3321	32705045	PARDEE HOMES	13644 PACIFIC HIGHLANDS PY	92130-0000	1.0	1.7	500	0.001
3322	30230880	PARDEE HOMES	5823 VILLAGE CENTER LOOP RD	92130-0000	0.4	0.7	200	0.001
3323	99625856	PARDEE HOMES	5238 SEAGLEN WY	92154-8480	0.9	1.4	400	0.001
3324	18005898	PARDEE HOMES	13586 ZINNIA HILLS PL	92130-0000	0.6	0.9	200	0.001
3325	32201675	PARDEE HOMES	5180 HARVEST RU NDR	92130-0000	4.9	7.9	2,100	0.007
3326	68171528	PARDEE HOMES	5853 CARMEL MTN RD	92130-0000	55.9	90.2	24,400	0.080
3327	29181736	PARK & REC/COASTALEGF	700 GRAND AV	92109-0000	0.6	1.0	300	0.001
3328	62156516	PARK & REC/COASTALEGF	700 GRAND AV	92109-0000	1.3	2.1	600	0.002
3329	19743185	PARK & REC/COASTALEGF	700 GRAND AV	92109-0000	0.0	0.0	0	0.000
3330	89897250	PARK & REC/COM PARKI	1845 STATE ST	92101-2927	0.4	0.6	200	0.001
3331	58799243	PARK & REC/COM PARKI	965 BROADWAY CR	92101-0000	1.1	1.8	500	0.002
3332	57074863	PARK & REC/COM PARKII	3903 ADAMS AV	92116-2232	7.3	11.7	3,200	0.010
3333	33470340	PARK & REC/COMM PARK 1	1595 10TH AV	92130-0000	0.5	0.8	200	0.001
3334	18000129	PARK & REC/COMM PARKI	6707 DRAPER AV	92037-0000	0.6	1.0	300	0.001
3335	99577420	PARK & REC/COMM PARKI	5252 HARVEST RU NDR	92130-4875	0.1	0.1	0	0.000
3336	60246305	PARK & REC/COMM PARKI	1049 CATALINA BL	92107-0000	0.0	0.1	0	0.000
3337	56503182	PARK & REC/COMM PARKI	5248 HARVEST RU NDR	92130-4875	9.1	14.6	4,000	0.013
3338	31938298	PARK & REC/COMM PARKI	4421 BANNOCK AV	92117-0000	0.5	0.7	200	0.001
3339	97370205	PARK & REC/COMM PARKI	11082 CARLOTA ST	92129-0000	4.8	7.7	2,100	0.007
3340	92052816	PARK & REC/COMM PARKI	3411 MT ACADIA BL	92111-4504	0.2	0.3	100	0.000
3341	57074827	PARK & REC/COMM PARKI	11278 WESTONHILL DR	92126-0000	7.0	11.3	3,000	0.010
3342	29230523	PARK & REC/COMM PARKI	3451 MT ACADIA BL	92111-0000	3.1	5.1	1,400	0.005
3343	31528158	PARK & REC/COMM PARKI	4260 CARMEL CENTER RD	92130-0000	0.2	0.2	100	0.000
3344	97369893	PARK & REC/COMM PARKI	8350 GOLD COAST DR	92126-0000	5.7	9.1	2,500	0.008
3345	95467525	PARK & REC/COMM PARKI	11298 WESTVIEW PY	92126-0000	0.1	0.2	100	0.000
3346	17005937	PARK & REC/COMM PARKI	8380 GOLD COAST DR	92126-0000	1.3	2.1	600	0.002
3347	99489091	PARK & REC/COMM PARKI	4715 SARATOGA AV	92107-0000	0.4	0.6	200	0.001
3348	32995162	PARK & REC/COMM PARKI	3459 MT ACADIA BL	92111-4504	4.6	7.4	2,000	0.007
3349	1087457	PARK & REC/COMM PARKI	6610 CONVOY CT	92111-0000	37.7	60.8	16,400	0.054
3350	98398049	PARK & REC/COMM PARKI	3865 MT ACADIA BL	92111-0000	5.0	8.0	2,200	0.007
3351	99393631	PARK & REC/COMM PARKI	6260 RADCLIFFE DR	92122-0000	5.9	9.5	2,600	0.009
3352	700689	PARK & REC/COMM PARKI	3029 CANON ST	92106-0000	0.0	0.1	0	0.000
3353	97369853	PARK & REC/COMM PARKI	1508 DORCAS ST	92110-0000	1.9	3.0	800	0.003
3354	98394235	PARK & REC/COMM PARKI	9711 OVIEDO WY	92129-0000	0.1	0.1	0	0.000
3355	89333947	PARK & REC/COMM PARKI	8980 TWIN TRAILS DR	92129-0000	6.8	11.0	3,000	0.010
3356	91380399	PARK & REC/COMM PARKI	5180 TECOLOTE RD	92110-0000	3.4	5.5	1,500	0.005
3357	94657551	PARK & REC/COMM PARKI	3963 CONDE ST	92110-0000	0.0	0.0	0	0.000
3358	99635337	PARK & REC/COMM PARKI	4215 TAYLOR ST	92110-0000	0.0	0.1	0	0.000
3359	32995163	PARK & REC/COMM PARKI	12130 EASTBOURNE RD	92128-0000	2.6	4.2	1,100	0.004
3360	31952529	PARK & REC/COMM PARKI	3369 MORAGA CT	92117-0000	6.9	11.1	3,000	0.010
3361	33479572	PARK & REC/COMM PARKI	6916 MORLEY ST	92111-0000	2.2	3.6	1,000	0.003
3362	97521056	PARK & REC/COMM PARKI	3505 CONRAD AV	92117-0000	2.3	3.7	1,000	0.003
3363	9115972	PARK & REC/COMM PARKI	4425 BANNOCK AV	92117-0000	0.1	0.2	100	0.000
3364	29230519	PARK & REC/COMM PARKI	1181 TURQUOISE ST	92109-1247	2.4	3.8	1,000	0.003
3365	17005875	PARK & REC/COMM PARKI	15040 SYCAMORE TRAIL RD	92131-0000	5.5	8.9	2,400	0.008
3366	99482000	PARK & REC/COMM PARKI	6598 CONVOY CT	92111-0000	0.0	0.0	0	0.000
3367	17005869	PARK & REC/COMM PARKI	15030 SYCAMORE TRAIL RD	92131-0000	4.0	6.4	1,700	0.006

Appendix G: Potential Irrigation Recycled Water Customers

ID No.	Meter No.	Customer Name	Meter/Site Address	Zip Code	Potential Water Demand Offset			
					GPM	AFY	HCF	MGD
3368	97370186	PARK & REC/COMM PARKI	4275 EASTGATE ML	92121-0000	0.8	1.2	300	0.001
3369	32626	PARK & REC/COMM PARKI	3232 TRU MBU L&T	92106-0000	0.1	0.2	0	0.000
3370	22065	PARK & REC/COMM PARKI	4260 CARMEL CENTER RD	92130-0000	5.8	9.4	2,500	0.008
3371	18003838	PARK & REC/COMM PARKI	16110 LOFTY TL DR	92127-2042	2.7	4.4	1,200	0.004
3372	33479548	PARK & REC/COMM PARKI	11210 WESTONHILL DR	92126-0000	8.6	13.9	3,800	0.012
3373	93500166	PARK & REC/COMM PARKI	3371 MORAGA CT	92117-0000	0.2	0.3	100	0.000
3374	94657827	PARK & REC/COMM PARKI	170 06TH AV	92101-7002	0.8	1.2	300	0.001
3375	60246370	PARK & REC/COMM PARKI	2368 CHALCEDONY ST	92109-2332	0.5	0.8	200	0.001
3376	97370037	PARK & REC/COMM PARKI	10164 RANCHO CARMEL DR	92128-0000	8.5	13.7	3,700	0.012
3377	17005903	PARK & REC/COMM PARKI	10162 RANCHO CARMEL DR	92128-0000	0.0	0.0	0	0.000
3378	98440973	PARK & REC/COMM PARKI	3783 TOWNSGATE DR	92130-0000	7.3	11.8	3,200	0.011
3379	97521081	PARK & REC/COMM PARKI	2599 BACON ST	92107-0000	12.3	19.8	5,300	0.018
3380	96329827	PARK & REC/COMM PARKI	2639 GRAND AV	92109-0000	4.8	7.7	2,100	0.007
3381	59240698	PARK & REC/COMM PARKI	2520 GRAND AV	92109-0000	5.8	9.4	2,500	0.008
3382	57074675	PARK & REC/COMM PARKI	3775 TOWNSGATE DR	92130-0000	5.7	9.1	2,500	0.008
3383	98394294	PARK & REC/COMM PARKI	11381 SCRIPPS RANCH BL	92131-0000	1.0	1.6	400	0.001
3384	29018949	PARK & REC/COMM PARKI	PLUMOSA PRK	92106-0000	1.7	2.7	700	0.002
3385	94526503	PARK & REC/COMM PARKI	10150 RANCHO CARMEL DR	92128-0000	0.3	0.5	100	0.000
3386	97521151	PARK & REC/COMM PARKI	8651 CELESTINE AV	92123-3432	3.2	5.1	1,400	0.005
3387	97521057	PARK & REC/COMM PARKI	8651 CELESTINE AV	92123-3432	3.8	6.1	1,600	0.005
3388	57074781	PARK & REC/COMM PARKI	7540 WINTERWOOD LN	92126-0000	9.4	15.2	4,100	0.014
3389	99393649	PARK & REC/COMM PARKI	4664 HIDALGO AV	92117-0000	5.9	9.5	2,600	0.009
3390	17002990	PARK & REC/COMM PARKI	4136 NIMITZ BL	92107-0000	7.0	11.3	3,100	0.010
3391	94649481	PARK & REC/COMM PARKI	10907 SCRIPPS POWAY PY	92131-0000	0.1	0.2	0	0.000
3392	633305	PARK & REC/COMM PARKI	4136 NIMITZ BL	92107-0000	1.3	2.2	600	0.002
3393	29230518	PARK & REC/COMM PARKI	11103 POLARIS DR	92126-4701	11.6	18.6	5,000	0.017
3394	99393577	PARK & REC/COMM PARKI	7064 LEVANT ST	92111-0000	5.0	8.0	2,200	0.007
3395	18003932	PARK & REC/COMM PARKI	1775 CHATSWORTH BL	92107-3709	2.6	4.2	1,100	0.004
3396	18000098	PARK & REC/COMM PARKI	9711 OVIEDO WY	92129-0000	0.0	0.0	0	0.000
3397	91559951	PARK & REC/COMM PARKI	3952 BERINO CT	92122-1601	4.6	7.4	2,000	0.007
3398	99489146	PARK & REC/COMM PARKI	5504 STRESEMANN ST	92122-0000	4.7	7.6	2,000	0.007
3399	96387069	PARK & REC/COMM PARKI	2455 BACON ST	92107-0000	0.3	0.5	100	0.000
3400	33479584	PARK & REC/COMM PARKI	3779 TOWNSGATE DR	92130-0000	1.6	2.6	700	0.002
3401	96382894	PARK & REC/COMM PARKI	2525 BACON ST	92107-0000	0.1	0.1	0	0.000
3402	32995147	PARK & REC/COMM PARKI	2350 CHAUNCEY RD	92106-0000	0.1	0.2	0	0.000
3403	92052851	PARK & REC/COMM PARKI	2149 WHINCHAT ST	92123-0000	5.0	8.1	2,200	0.007
3404	97369787	PARK & REC/COMM PARKI	13181 HIGH BLUFF DR	92130-0000	5.4	8.7	2,400	0.008
3405	97530927	PARK & REC/COMM PARKI	3781 TOWNSGATE DR	92130-0000	0.1	0.2	0	0.000
3406	96382794	PARK & REC/COMM PARKI	12247 WICKERBAY CV	92128-0000	5.1	8.2	2,200	0.007
3407	97370147	PARK & REC/COMM PARKI	3681 GOVERNOR DR	92122-0000	10.3	16.7	4,500	0.015
3408	30019505	PARK & REC/COMM PARKI	4741 MT ETNA DR	92117-0000	2.5	4.1	1,100	0.004
3409	524341	PARK & REC/COMM PARKI	3445 GOVERNOR DR	92122-0000	2.7	4.4	1,200	0.004
3410	91380566	PARK & REC/COMM PARKI	8150 CARGILL AV	92122-0000	0.0	0.0	0	0.000
3411	94686628	PARK & REC/COMM PARKI	6075 PRINTWOOD WY	92117-0000	5.5	8.9	2,400	0.008
3412	33567595	PARK & REC/COMM PARKI	541 04TH AV	92101-6904	0.1	0.2	100	0.000
3413	9115907	PARK & REC/COMM PARKI	1775 CHATSWORTH BL	92107-3709	0.1	0.1	0	0.000
3414	99496266	PARK & REC/COMM PARKI	2525 BACON ST	92107-0000	5.9	9.5	2,600	0.008
3415	89896058	PARK & REC/COMM PARKI	3585 GOVERNOR DR	92122-0000	0.2	0.3	100	0.000
3416	98423608	PARK & REC/COMM PARKI	4710 NEWPORT AV	92107-0000	1.0	1.7	500	0.001
3417	96382772	PARK & REC/COMM PARKI	12245 WICKERBAY CV	92128-0000	0.1	0.1	0	0.000
3418	98333875	PARK & REC/COMM PARKI	10060 AVNDA MAGNIFICA	92131-0000	6.6	10.6	2,900	0.010
3419	99576995	PARK & REC/COMM PARKI	14718 CARMEL VALLEY RD	92126-0000	0.0	0.0	0	0.000
3420	89899772	PARK & REC/COMM PARKI	558 G ST	92101-0000	3.4	5.4	1,500	0.005
3421	537156	PARK & REC/COMM PARKI	8460 MIRA MESA BL	92126-2311	0.2	0.3	100	0.000
3422	2731	PARK & REC/COMM PARKI	12095 CARMEL PARK DR	92130-0000	0.0	0.1	0	0.000
3423	92052958	PARK & REC/COMM PARKI	12063 CARMEL PARK DR	92130-0000	0.0	0.0	0	0.000
3424	62158358	PARK & REC/COMM PARKI	3997 VARONA ST	92106-0000	5.6	9.0	2,400	0.008
3425	30043288	PARK & REC/COMM PARKI	10150 AVNDA MAGNIFICA	92037-0000	3.5	5.7	1,500	0.005
3426	31514382	PARK & REC/COMM PARKI	4035 INGRAHAM ST	92109-0000	3.3	5.4	1,500	0.005
3427	57074935	PARK & REC/COMM PARKI	7245 CALLE CRISTOBAL	92126-6051	4.0	6.4	1,700	0.006
3428	57074934	PARK & REC/COMM PARKI	7245 CALLE CRISTOBAL	92126-6051	4.1	6.5	1,800	0.006
3429	58799201	PARK & REC/COMM PARKI	7245 CALLE CRISTOBAL	92126-6051	0.1	0.2	0	0.000
3430	96376032	PARK & REC/COMM PARKI	11470 CYPRESS CANYON RD	92131-1	13.7	22.1	6,000	0.020
3431	98423919	PARK & REC/COMM PARKI	228 DATE ST	92101-2927	0.0	0.0	0	0.000
3432	29824495	PARK & REC/COMM PARKI	10111 CARMEL MTN RD	92129-0000	0.5	0.8	200	0.001
3433	92016698	PARK & REC/COMM PARKI	407 VIA DEL NORTE	92037-6738	0.6	0.9	300	0.001
3434	17002920	PARK & REC/COMM PARKI	8807 GAINSBOROU GHAV	92129-0000	1.7	2.8	700	0.002
3435	18003851	PARK & REC/COMM PARKI	2740 GENESEE AV	92111-0000	3.2	5.1	1,400	0.005
3436	88800744	PARK & REC/COMM PARKI	1242 PARK RW	92037-0000	0.5	0.8	200	0.001
3437	99496321	PARK & REC/COMM PARKI	4331 CARMEL MTN RD	92037-0000	10.4	16.8	4,500	0.015
3438	32995243	PARK & REC/COMM PARKI	2341 CU SHING RD	92106-6033	21.2	34.1	9,200	0.030
3439	89896198	PARK & REC/COMM PARKI	4726 SANTA MONICA AV	92107-0000	0.3	0.4	100	0.000
3440	32894191	PARK & REC/COMM PARKI	2383 CU SHING RD	92106-6033	5.0	8.1	2,200	0.007
3441	59600693	PARK & REC/COMM PARKI	5373 LA JOLLA HERMOSA AV	92037-8016	1.7	2.7	700	0.002
3442	99496656	PARK & REC/COMM PARKI	5401 CARMEL MTN RD	92130-0000	3.3	5.3	1,400	0.005
3443	9500062	PARK & REC/COMM PARKI	302 G ST	92101-0000	0.3	0.4	100	0.000
3444	92010327	PARK & REC/COMM PARKI	8805 GAINSBOROU GHAV	92129-0000	2.1	3.4	900	0.003
3445	94581536	PARK & REC/COMM PARKI	4260 CARMEL CENTER RD	92130-0000	6.6	10.7	2,900	0.010
3446	94658926	PARK & REC/COMM PARKI	18402 WEST BERNARDO DR	92127-0000	0.3	0.4	100	0.000
3447	21188	PARK & REC/COMM PARKI	2505 HOTEL CIRCLE PL	92108-0000	9.1	14.7	4,000	0.013
3448	70132793	PARK & REC/COMM PARKI	18402 WEST BERNARDO DR	92127-0000	29.4	47.4	12,800	0.042
3449	57074635	PARK & REC/COMM PARKI	8350 CLIFFRIDGE AV	92037-0000	4.7	7.7	2,100	0.007
3450	98398100	PARK & REC/COMM PARKI	8371 VIA MALLORCA	92037-0000	6.6	10.7	2,900	0.010
3451	88880552	PARK & REC/COMM PARKI	6905 LA JOLLA SCENIC S DR	92037-0000	0.6	1.0	300	0.001
3452	29018762	PARK & REC/COMM PARKI	7815 FLANDERS DR	92126-3442	6.0	9.7	2,600	0.009
3453	59240732	PARK & REC/COMM PARKI	13062 ASHLEY FALLS DR	92130-0000	8.8	14.2	3,800	0.013
3454	92052878	PARK & REC/COMM PARKI	7150 FLOREY ST	92122-0000	3.0	4.8	1,300	0.004
3455	17003023	PARK & REC/COMM PARKI	5115 SOLEDAD RD	92109-0000	6.9	11.1	3,000	0.010
3456	31903448	PARK & REC/COMM PARKI	OCEAN BCH ATH	92107-0000	35.4	57.1	15,400	0.051
3457	68468565	PARK & REC/COMM PARKI	3020 ARMSTRONG ST	92111-0000	28.0	45.2	12,200	0.040
3458	90784117	PARK & REC/COMM PARKI	3010 ARMSTRONG ST	92111-0000	0.1	0.1	0	0.000

Appendix G: Potential Irrigation Recycled Water Customers

ID No.	Meter No.	Customer Name	Meter/Site Address	Zip Code	Potential Water Demand Offset			
					GPM	AFY	HCF	MGD
3459	20672	PARK & REC/COMM PARK I	4997 SOLEDAD RD	92109-0000	0.3	0.5	100	0.000
3460	91559875	PARK & REC/COMM PARK I	1420 FELSPAR ST	92109-0000	3.4	5.5	1,500	0.005
3461	96537327	PARK & REC/COMM PARK I	3070 ARMSTRONG ST	92111-0000	1.0	1.5	400	0.001
3462	90784380	PARK & REC/COMM PARK I	6640 KELLY ST	92111-0000	3.3	5.4	1,500	0.005
3463	99489010	PARK & REC/COMM PARK I	8810 JU DICIALDR	92122-0000	0.2	0.3	100	0.000
3464	60241122	PARK & REC/COMM PARK I	3606 WACO ST	92117-0000	8.1	13.1	3,500	0.012
3465	98398025	PARK & REC/COMM PARK I	9020 VILLAGE GLEN DR	92123-0000	1.0	1.6	400	0.001
3466	91380543	PARK & REC/COMM PARK I	9080 VILLAGE GLEN DR	92123-0000	2.4	3.9	1,100	0.003
3467	97370058	PARK & REC/COMM PARK I	4810 KANE ST	92110-0000	4.3	6.9	1,900	0.006
3468	25969117	PARK & REC/COMM PARK I	1023 LEROY ST	92106-0000	0.1	0.1	0	0.000
3469	91559957	PARK & REC/COMM PARK I	3010 ARMSTRONG ST	92111-0000	0.1	0.2	100	0.000
3470	29425093	PARK & REC/COMM PARK I	8801 GAINSBOROU GHAV	92129-0000	0.0	0.0	0	0.000
3471	89899708	PARK & REC/COMM PARK I	11480 CYPRESS CANYON RD	92131-1	0.1	0.1	0	0.000
3472	95369782	PARK & REC/COMM PARK I	13062 ASHLEY FALLS DR	92130-0000	6.1	9.8	2,600	0.009
3473	99625656	PARK & REC/COMM PARK I	4262 CALLE MEJILLONES	92130-2681	0.4	0.6	200	0.001
3474	96536913	PARK & REC/COMM PARK I	2351 SOTO ST	92107-0000	3.7	5.9	1,600	0.005
3475	99393509	PARK & REC/COMM PARK I	4141 ASHFORD ST	92111-0000	6.8	11.0	3,000	0.010
3476	99489153	PARK & REC/COMM PARK I	4999 SOLEDAD RD	92109-0000	12.5	20.1	5,400	0.018
3477	32005452	PARK & REC/COMM PARK I	7995 REGENTS RD	92122-0000	2.1	3.4	900	0.003
3478	91560029	PARK & REC/COMM PARK I	13062 ASHLEY FALLS DR	92130-0000	0.4	0.7	200	0.001
3479	61268257	PARK & REC/COMM PARK I	5550 FRIARS RD	92110-2628	2.1	3.3	900	0.003
3480	88124452	PARK & REC/COMM PARK I	5183 ARVINELS AV	92117-0000	2.5	4.0	1,100	0.004
3481	60241442	PARK & REC/COMM PARK I	2808 VIA POSADA	92129-0000	2.3	3.7	1,000	0.003
3482	33470312	PARK & REC/COMM PARK I	2808 VIA POSADA	92129-0000	3.5	5.6	1,500	0.005
3483	57787932	PARK & REC/COMM PARK I	8175 REGENTS RD	92122-0000	0.5	0.8	200	0.001
3484	57074652	PARK & REC/COMM PARK I	2811 JACKSON ST	92110-0000	0.6	1.0	300	0.001
3485	32004691	PARK & REC/COMM PARK I	7985 REGENTS RD	92122-0000	0.1	0.2	100	0.000
3486	32338612	PARK & REC/COMM PARK I	12695 SABRE SPRINGS PY	92128-0000	0.0	0.0	0	0.000
3487	95355853	PARK & REC/COMM PARK I	6811 TYRIAN ST	92037-0000	0.2	0.3	100	0.000
3488	67376801	PARK & REC/COMM PARK I	4600 WEST POINT LOMA BL	92107-0000	20.7	33.5	9,000	0.030
3489	99393579	PARK & REC/COMM PARK I	7064 LEVANT ST	92111-0000	7.1	11.5	3,100	0.010
3490	89895959	PARK & REC/COMM PARK I	12953 SABRE SPRINGS PY	92128-0000	0.2	0.3	100	0.000
3491	99489190	PARK & REC/COMM PARK I	2661 MELBOURNE DR	92123-0000	4.6	7.4	2,000	0.007
3492	548318	PARK & REC/COMM PARK I	1405 DIAMOND ST	92109-0000	0.1	0.2	100	0.000
3493	33567197	PARK & REC/COMM PARK I	12610 EL CAMINO REAL	92130-4003	0.3	0.4	100	0.000
3494	99393552	PARK & REC/COMM PARK I	11454 BLUE CYPRESS DR	92134-0000	0.1	0.2	0	0.000
3495	94526523	PARK & REC/COMM PARK I	7064 LEVANT ST	92111-0000	0.2	0.3	100	0.000
3496	30019517	PARK & REC/COMM PARK I	12815 SABRE SPRINGS PY	92128-0000	11.2	18.1	4,900	0.016
3497	96387057	PARK & REC/COMM PARK I	11170 AVNDA DEL GATO	92126-1713	2.7	4.4	1,200	0.004
3498	32362321	PARK & REC/COMM PARK I	13339 SALMON RIVER RD	92129-2641	1.8	2.9	800	0.003
3499	99395804	PARK & REC/COMM PARK I	2410 SAN DIEGO AV	92110-0000	0.0	0.0	0	0.000
3500	89333510	PARK & REC/COMM PARK I	18402 WEST BERNARDO DR	92127-0000	0.2	0.4	100	0.000
3501	99577207	PARK & REC/COMM PARK I	8310 HURLBUT ST	92123-0000	7.3	11.8	3,200	0.011
3502	90784467	PARK & REC/COMM PARK I	8310 HURLBUT ST	92123-0000	4.3	7.0	1,900	0.006
3503	98394461	PARK & REC/COMM PARK I	11452 BLUE CYPRESS DR	92134-0000	0.2	0.3	100	0.000
3504	88800904	PARK & REC/COMM PARK I	12600 LA TORTOLA	92129-3068	4.5	7.2	2,000	0.006
3505	9116234	PARK & REC/COMM PARK I	3605 CLAIREMONT DR	92117-0000	0.6	1.0	300	0.001
3506	97369828	PARK & REC/COMM PARK I	8505 WESTMORE RD	92123-0000	6.3	10.2	2,800	0.009
3507	32894236	PARK & REC/COMM PARK I	12958 LA TORTOLA	92129-3058	12.3	19.9	5,400	0.018
3508	89896209	PARK & REC/COMM PARK I	1055 EVERGREEN ST	92106-0000	1.5	2.5	700	0.002
3509	96387099	PARK & REC/COMM PARK I	1716 WESTINGHOUSE ST	92111-0000	6.0	9.7	2,600	0.009
3510	99393621	PARK & REC/COMM PARK I	4840 GENESEE AV	92117-0000	5.1	8.3	2,200	0.007
3511	94556638	PARK & REC/COMM PARK I	12958 LA TORTOLA	92129-3058	0.3	0.5	100	0.000
3512	18003657	PARK & REC/COMM PARK I	12600 EL CAMINO REAL	92130-0000	0.0	0.1	0	0.000
3513	99393513	PARK & REC/COMM PARK I	1391 GERTRUDE ST	92110-0000	5.8	9.4	2,500	0.008
3514	30043234	PARK & REC/COMM PARK II	435 40TH ST	92113-0000	3.0	4.9	1,300	0.004
3515	99489083	PARK & REC/COMM PARK II	1624 DAIRY MART RD	92173-1816	3.4	5.5	1,500	0.005
3516	94649582	PARK & REC/COMM PARK II	751 FIRETHORN ST	92154-2634	0.4	0.6	200	0.001
3517	59600528	PARK & REC/COMM PARK II	6066 AVNDA DE LAS VISTAS	92154-0000	5.2	8.4	2,300	0.007
3518	97370079	PARK & REC/COMM PARK II	751 FIRETHORN ST	92154-2634	8.0	12.9	3,500	0.011
3519	60245730	PARK & REC/COMM PARK II	6066 AVNDA DE LAS VISTAS	92154-0000	0.1	0.1	0	0.000
3520	88797251	PARK & REC/COMM PARK II	1020 DEWEY ST	92113-0000	0.1	0.2	100	0.000
3521	32995155	PARK & REC/COMM PARK II	616 BOUNDARY ST	92113-0000	0.2	0.3	100	0.000
3522	61364271	PARK & REC/COMM PARK II	205 EAST PARK AV	92173-0000	0.1	0.1	0	0.000
3523	32004730	PARK & REC/COMM PARK II	1626 DAIRY MART RD	92173-1816	4.4	7.1	1,900	0.006
3524	89333778	PARK & REC/COMM PARK II	5155 GREENBRIER AV	92120-1219	0.3	0.5	100	0.000
3525	17001422	PARK & REC/COMM PARK II	3120 GREELY AV	92113-2516	1.2	2.0	500	0.002
3526	96537035	PARK & REC/COMM PARK II	179 DIZA RD	92173-1510	0.2	0.4	100	0.000
3527	59600486	PARK & REC/COMM PARK II	6066 AVNDA DE LAS VISTAS	92154-0000	4.1	6.6	1,800	0.006
3528	98398136	PARK & REC/COMM PARK II	6707 GLENROY ST	92120-0000	9.1	14.6	4,000	0.013
3529	61384345	PARK & REC/COMM PARK II	6471 ANTIGUA BL	92124-0000	3.9	6.2	1,700	0.006
3530	18003921	PARK & REC/COMM PARK II	6597 ANTIGUA BL	92124-0000	8.0	12.9	3,500	0.012
3531	56503121	PARK & REC/COMM PARK II	4100 CENTRAL AV	92105-1404	1.3	2.1	600	0.002
3532	99489054	PARK & REC/COMM PARK II	3279 ANELLA RD	92173-5910	3.9	6.2	1,700	0.006
3533	57074975	PARK & REC/COMM PARK II	4100 CENTRAL AV	92105-1404	4.6	7.4	2,000	0.007
3534	99489067	PARK & REC/COMM PARK II	6722 GLENROY ST	92120-1216	8.8	14.2	3,800	0.013
3535	29799178	PARK & REC/COMM PARK II	3170 ARMSTRONG ST	92111-0000	0.1	0.2	0	0.000
3536	99577028	PARK & REC/COMM PARK II	4104 IDAHO ST	92104-0000	2.5	4.1	1,100	0.004
3537	57074691	PARK & REC/COMM PARK II	6005 COLLEGE GROVE DR	92105-0000	2.4	3.8	1,000	0.003
3538	89333787	PARK & REC/COMM PARK II	3837 EL CAJON BL	92105-1020	3.7	6.0	1,600	0.005
3539	99393567	PARK & REC/COMM PARK II	1035 45TH ST	92113-3469	14.9	24.0	6,500	0.021
3540	92010282	PARK & REC/COMM PARK II	6575 CIBOLA RD	92120-0000	2.9	4.7	1,300	0.004
3541	26247374	PARK & REC/COMM PARK II	11220 CLAIREMONT MESA BL	92124-0000	11.1	17.9	4,800	0.016
3542	33479552	PARK & REC/COMM PARK II	4402 FEDERAL BL	92102-0000	4.9	7.9	2,100	0.007
3543	515835	PARK & REC/COMM PARK II	3907 ALPHA ST	92113-3926	2.4	3.9	1,000	0.003
3544	99577165	PARK & REC/COMM PARK II	616 BOUNDARY ST	92113-0000	9.1	14.7	4,000	0.013
3545	32995198	PARK & REC/COMM PARK II	10970 CLAIREMONT MESA BL	92124-0000	4.7	7.6	2,100	0.007
3546	89332890	PARK & REC/COMM PARK II	702 30TH ST	92113-0000	0.5	0.8	200	0.001
3547	29799221	PARK & REC/COMM PARK II	125 EAST PARK AV	92173-0000	2.3	3.7	1,000	0.003
3548	58799266	PARK & REC/COMM PARK II	4096 54TH ST	92105-0000	4.4	7.0	1,900	0.006
3549	32343315	PARK & REC/COMM PARK II	570 65TH ST	92114-0000	0.1	0.1	0	0.000

Appendix G: Potential Irrigation Recycled Water Customers

ID No.	Meter No.	Customer Name	Meter/Site Address	Zip Code	Potential Water Demand Offset			
					GPM	AFY	HCF	MGD
3550	99235915	PARK & REC/COMM PARK II	6350 COLLEGE GROVE DR	92105-0000	80.0	129.0	34,800	0.115
3551	88800586	PARK & REC/COMM PARK II	422 32ND ST	92102-3318	3.2	5.2	1,400	0.005
3552	494444	PARK & REC/COMM PARK II	3157 CLAY AV	92113-0000	0.2	0.3	100	0.000
3553	96313703	PARK & REC/COMM PARK II	330 32ND ST	92102-0000	0.1	0.1	0	0.000
3554	99489046	PARK & REC/COMM PARK II	6350 COLLEGE GROVE DR	92105-0000	1.1	1.7	500	0.002
3555	70015072	PARK & REC/COMM PARK II	30TH&OCEAN VW	92113-0000	9.4	15.2	4,100	0.014
3556	31498648	PARK & REC/COMM PARK II	3491 ADAMS AV	92116-0000	0.3	0.5	100	0.000
3557	18003906	PARK & REC/COMM PARK II	957 65TH ST	92114-0000	0.1	0.1	0	0.000
3558	98395046	PARK & REC/COMM PARK II	800 BOUNDARY ST	92102-0000	6.8	11.0	3,000	0.010
3559	94650380	PARK & REC/COMM PARK II	688 30TH ST	92113-0000	1.6	2.6	700	0.002
3560	95467417	PARK & REC/COMM PARK II	4105 GAMMA ST	92113-0000	0.2	0.2	100	0.000
3561	94649572	PARK & REC/COMM PARK II	403 22ND ST	92012-0000	1.5	2.4	600	0.002
3562	56911822	PARK & REC/COMM PARK II	6541 BROADWAY	92114-0000	0.0	0.0	0	0.000
3563	21969	PARK & REC/COMM PARK II	3587 GOVERNOR DR	92122-0000	1.1	1.7	500	0.002
3564	99403183	PARK & REC/COMM PARK II	6236 COLLEGE GROVE DR	92105-0000	1.1	1.7	500	0.002
3565	90784234	PARK & REC/COMM PARK II	1915 CARMELINA DR	92116-1224	3.2	5.1	1,400	0.005
3566	96386967	PARK & REC/COMM PARK II	6539 BROADWAY	92114-0000	0.0	0.0	0	0.000
3567	89896072	PARK & REC/COMM PARK II	675 GATEWAY CENTER WY	92102-4537	0.1	0.1	0	0.000
3568	99403185	PARK & REC/COMM PARK II	6232 COLLEGE GROVE DR	92105-0000	0.9	1.5	400	0.001
3569	98398077	PARK & REC/COMM PARK II	957 65TH ST	92114-0000	2.9	4.7	1,300	0.004
3570	34027243	PARK & REC/COMM PARK II	4080 52ND ST	92105-0000	2.7	4.3	1,200	0.004
3571	96329842	PARK & REC/COMM PARK II	145 EAST PARK AV	92173-0000	0.4	0.6	200	0.001
3572	29018663	PARK & REC/COMM PARK II	4929 CATOCTIN DR	92115-0000	1.9	3.0	800	0.003
3573	2890	PARK & REC/COMM PARK II	125 EAST PARK AV	92173-0000	0.1	0.2	0	0.000
3574	30751156	PARK & REC/COMM PARK II	6819 51ST ST	92120-0000	7.6	12.3	3,300	0.011
3575	99403437	PARK & REC/COMM PARK II	3033 39TH ST	92105-0000	0.4	0.7	200	0.001
3576	30064210	PARK & REC/COMM PARK II	3735 38TH 1/2 ST	92105-0000	2.0	3.2	900	0.003
3577	29389128	PARK & REC/COMM PARK II	216 AVNDA DE LA MADRID	92173-0000	3.7	6.0	1,600	0.005
3578	57074833	PARK & REC/COMM PARK II	3603 38TH ST	92105-2413	3.8	6.1	1,700	0.005
3579	19743152	PARK & REC/COMM PARK II	1440 38TH ST	92113-3923	1.2	2.0	500	0.002
3580	61964923	PARK & REC/COMM PARK II	4672 35TH ST	92116-0000	2.8	4.5	1,200	0.004
3581	60241157	PARK & REC/COMM PARK II	2555 DU SKDR	92139-0000	5.3	8.6	2,300	0.008
3582	96537272	PARK & REC/COMM PARK II	616 BOUNDARY ST	92113-0000	0.0	0.0	0	0.000
3583	96329777	PARK & REC/COMM PARK II	11238 CLAIREMONT MESA BL	92124-0000	2.6	4.1	1,100	0.004
3584	98441046	PARK & REC/COMM PARK II	6310 DYKES AV	92114-0000	6.5	10.5	2,800	0.009
3585	97521211	PARK & REC/COMM PARK II	4190 54TH PL	92105-0000	1.4	2.2	600	0.002
3586	97489165	PARK & REC/COMM PARK II	301 ATHEY AV	92173-0000	5.6	9.0	2,400	0.008
3587	60244976	PARK & REC/COMM PARK II	641 BOUNDARY ST	92113-1804	1.4	2.2	600	0.002
3588	60241195	PARK & REC/COMM PARK II	641 BOUNDARY ST	92113-1804	0.1	0.2	0	0.000
3589	97521136	PARK & REC/COMM PARK II	7284 BU LLOCKDR	92114-7173	2.9	4.7	1,300	0.004
3590	96329850	PARK & REC/COMM PARK II	11238 CLAIREMONT MESA BL	92124-0000	2.2	3.5	900	0.003
3591	97370029	PARK & REC/COMM PARK II	3599 CLAIREMONT DR	92117-0000	2.1	3.4	900	0.003
3592	57074872	PARK & REC/COMM PARK II	6232 DEL CERRO BL	92120-4604	5.8	9.4	2,500	0.008
3593	97369940	PARK & REC/COMM PARK II	4065 52ND ST	92105-0000	8.8	14.2	3,800	0.013
3594	32362333	PARK & REC/COMM PARK II	1375 RIGEL ST	92113-0000	0.1	0.1	0	0.000
3595	9116206	PARK & REC/COMM PARK II	6781 PARADISE VALLEY RD	92139-0000	0.2	0.3	100	0.000
3596	98398222	PARK & REC/COMM PARK II	2596 VIOLET ST	92105-0000	4.3	6.9	1,900	0.006
3597	60241364	PARK & REC/COMM PARK II	4159 NEWTON AV	92113-0000	6.8	10.9	3,000	0.010
3598	57074928	PARK & REC/COMM PARK II	3250 JUANITA ST	92105-3807	4.5	7.2	1,900	0.006
3599	29824487	PARK & REC/COMM PARK II	7320 LISBON ST	92114-0000	0.0	0.1	0	0.000
3600	32704438	PARK & REC/COMM PARK II	6793 PARADISE VALLEY RD	92139-0000	2.2	3.5	900	0.003
3601	94581376	PARK & REC/COMM PARK II	7449 TOOMA ST	92139-0000	9.6	15.5	4,200	0.014
3602	95467268	PARK & REC/COMM PARK II	7445 TOOMA ST	92139-2940	0.1	0.2	100	0.000
3603	779111	PARK & REC/COMM PARK II	1880 LOGAN AV	92113-0000	0.2	0.3	100	0.000
3604	32362145	PARK & REC/COMM PARK II	1375 RIGEL ST	92113-0000	3.6	5.7	1,600	0.005
3605	96534009	PARK & REC/COMM PARK II	2232 ISLAND AV	92102-2921	0.0	0.0	0	0.000
3606	58762784	PARK & REC/COMM PARK II	6680 POTOMAC ST	92139-0000	1.7	2.7	700	0.002
3607	30019531	PARK & REC/COMM PARK II	4010 IDAHO ST	92104-0000	0.1	0.1	0	0.000
3608	96329759	PARK & REC/COMM PARK II	4084 IDAHO ST	92104-0000	0.7	1.2	300	0.001
3609	94581413	PARK & REC/COMM PARK II	268 WEST PARK AV	92173-0000	0.1	0.2	0	0.000
3610	94650411	PARK & REC/COMM PARK II	7478 PARKRIDGE BL	92120-0000	2.8	4.5	1,200	0.004
3611	30032621	PARK & REC/COMM PARK II	120 VALENCIA PY	92114-0000	6.9	11.2	3,000	0.010
3612	59595898	PARK & REC/COMM PARK II	4487 OREGON ST	92116-3018	1.1	1.8	500	0.002
3613	97171315	PARK & REC/COMM PARK II	2902 MARCY AV	92113-0000	0.3	0.5	100	0.000
3614	99488985	PARK & REC/COMM PARK II	4380 LANDIS ST	92105-0000	1.7	2.7	700	0.002
3615	30043383	PARK & REC/COMM PARK II	6393 SKYLINE DR	92114-0000	14.6	23.6	6,400	0.021
3616	96537167	PARK & REC/COMM PARK II	321 HOITT ST	92102-3132	1.5	2.4	600	0.002
3617	97369929	PARK & REC/COMM PARK II	5319 ORANGE AV	92115-0000	3.5	5.6	1,500	0.005
3618	33471775	PARK & REC/COMM PARK II	6978 TUXEDO RD	92119-1513	2.1	3.4	900	0.003
3619	91559949	PARK & REC/COMM PARK II	5319 ORANGE AV	92115-0000	3.7	6.0	1,600	0.005
3620	57074607	PARK & REC/COMM PARK II	295 MARKETPLACE AV	92113-1965	7.5	12.1	3,300	0.011
3621	32338659	PARK & REC/COMM PARK II	4877 ORANGE AV	92115-0000	18.0	29.1	7,900	0.026
3622	88800752	PARK & REC/COMM PARK II	6531 OMEGA DR	92139-0000	3.2	5.1	1,400	0.005
3623	96408338	PARK & REC/COMM PARK II	6195 WENRICH DR	92120-0000	0.0	0.0	0	0.000
3624	59644305	PARK & REC/COMM PARK II	3291 J ST	92102-0000	0.2	0.3	100	0.000
3625	59240789	PARK & REC/COMM PARK II	6195 WENRICH DR	92120-0000	4.0	6.5	1,700	0.006
3626	94555103	PARK & REC/COMM PARK II	2218 ISLAND AV	92102-2921	0.1	0.1	0	0.000
3627	98441048	PARK & REC/COMM PARK II	4380 LANDIS ST	92105-0000	9.5	15.2	4,100	0.014
3628	89333767	PARK & REC/COMM PARK II	2719 HOWARD AV	92104-0000	0.1	0.1	0	0.000
3629	98214215	PARK & REC/COMM PARK II	8289 SKYLINE DR	92114-0000	10.2	16.5	4,500	0.015
3630	99489124	PARK & REC/COMM PARK II	2660 J ST	92102-0000	1.5	2.4	600	0.002
3631	32004733	PARK & REC/COMM PARK II	4825 OCEAN VIEW BL	92113-0000	4.2	6.7	1,800	0.006
3632	97182517	PARK & REC/COMM PARK II	7015 MURRAY PARKDR	92119-0000	16.7	27.0	7,300	0.024
3633	96537013	PARK & REC/COMM PARK II	8285 SKYLINE DR	92114-0000	0.1	0.1	0	0.000
3634	88124414	PARK & REC/COMM PARK II	5156 SANTO RD	92124-2098	7.4	12.0	3,200	0.011
3635	97530918	PARK & REC/COMM PARK II	3777 TOWNSGATE DR	92130-0000	0.1	0.2	100	0.000
3636	59600465	PARK & REC/COMM PARK II	3018 ISLAND AV	92102-0000	0.4	0.7	200	0.001
3637	32338639	PARK & REC/COMM PARK II	6353 SKYLINE DR	92114-0000	1.0	1.6	400	0.001
3638	57074711	PARK & REC/COMM PARK II	4926 HILLTOP DR	92102-0000	3.6	5.8	1,600	0.005
3639	21246	PARK & REC/COMM PARK II	6715 IMPERIAL AV	92114-0000	2.6	4.2	1,100	0.004
3640	92052840	PARK & REC/COMM PARK II	4044 IDAHO ST	92104-0000	0.1	0.1	0	0.000

Appendix G: Potential Irrigation Recycled Water Customers

ID No.	Meter No.	Customer Name	Meter/Site Address	Zip Code	Potential Water Demand Offset			
					GPM	AFY	HCF	MGD
3641	88800617	PARK & REC/COMM PARK II	4767 SEMINOLE DR	92115-0000	6.6	10.6	2,900	0.009
3642	92007530	PARK & REC/COMM PARK II	3368 NORTH MTN VIEW DR	92116-1739	0.1	0.1	0	0.000
3643	97531012	PARK & REC/COMM PARK II	145 SEARS AV	92114-0000	0.0	0.0	0	0.000
3644	98457855	PARK & REC/COMM PARK II	716 WOODROW AV	92114-3235	0.8	1.3	400	0.001
3645	489435	PARK & REC/COMM PARK II	4601 VANDEVER AV	92120-0000	0.0	0.0	0	0.000
3646	99578960	PARK & REC/COMM PARK II	4950 IMPERIAL AV	92113-0000	0.1	0.2	0	0.000
3647	58799244	PARK & REC/COMM PARK II	825 LYNDHURST TR	92154-0000	6.7	10.8	2,900	0.010
3648	93004075	PARK & REC/COMM PARK II	4836 KENMORE TR	92116-1609	0.0	0.0	0	0.000
3649	99393424	PARK & REC/COMM PARK II	455 SYCAMORE RD	92173-0000	16.4	26.4	7,100	0.024
3650	9116225	PARK & REC/COMM PARK II	10283 PEREZ CT	92124-0000	3.6	5.8	1,600	0.005
3651	89899550	PARK & REC/COMM PARK II	1721 PENTUCKETT AV	92104-5727	0.6	1.0	300	0.001
3652	29625543	PARK & REC/COMM PARK II	6715 IMPERIAL AV	92114-0000	0.1	0.1	0	0.000
3653	36751157	PARK & REC/COMM PARK II	6240 PARKSIDE AV	92139-3728	2.7	4.4	1,200	0.004
3654	94649465	PARK & REC/COMM PARK II	6715 IMPERIAL AV	92114-0000	1.2	2.0	500	0.002
3655	9160212	PARK & REC/COMM PARK II	4010 Z ST	92113-0000	3.5	5.6	1,500	0.005
3656	92052823	PARK & REC/COMM PARK II	4870 LA CUENTA DR	92124-3015	4.9	8.0	2,100	0.007
3657	94616373	PARK & REC/COMM PARK II	2801 L ST	92102-0000	0.1	0.1	0	0.000
3658	98398096	PARK & REC/COMM PARK II	1145 KLAUBER AV	92114-0000	2.4	3.9	1,100	0.004
3659	99625860	PARK & REC/COMM PARK II	1145 KLAUBER AV	92114-0000	0.0	0.0	0	0.000
3660	17001416	PARK & REC/COMM PARK II	4800 T ST	92113-5006	4.5	7.3	2,000	0.007
3661	59240722	PARK & REC/COMM PARK II	8205 LEUCADIA AV	92114-0000	2.2	3.6	1,000	0.003
3662	93000633	PARK & REC/COMM PARK II	2911 NILE ST	92104-0000	0.0	0.0	0	0.000
3663	18003801	PARK & REC/COMM PARK II	2971 NILE ST	92104-4848	4.0	6.5	1,700	0.006
3664	88800487	PARK & REC/COMM PARK II	1960 LOGAN AV	92113-0000	0.8	1.3	400	0.001
3665	30751043	PARK & REC/COMM PARK II	5235 MAPLE ST	92105-0000	2.0	3.3	900	0.003
3666	99489118	PARK & REC/COMM PARK II	2011 LOGAN AV	92113-0000	2.4	3.9	1,100	0.003
3667	60268533	PARK & REC/COMM PARK II	2020 LOGAN AV	92113-2203	0.0	0.1	0	0.000
3668	99489038	PARK & REC/COMM PARK II	714 WOODROW AV	92114-3235	3.9	6.3	1,700	0.006
3669	90784426	PARK & REC/COMM PARK II	6005 LARCHWOOD AV	92120-1535	4.3	6.9	1,900	0.006
3670	89896006	PARK & REC/COMM PARK II	2301 SHAMROCK ST	92105-0000	9.1	14.6	3,900	0.013
3671	97369985	PARK & REC/COMM PARK II	4388 THORN ST	92105-0000	6.3	10.1	2,700	0.009
3672	61268241	PARK & REC/COMM PARK II	4732 TERRACE DR	92116-2514	0.3	0.5	100	0.000
3673	98398157	PARK & REC/COMM PARK II	6445 LAKE BADIN AV	92119-0000	0.1	0.2	0	0.000
3674	98205515	PARK & REC/COMM PARK II	4199 KEELER AV	92113-0000	0.3	0.5	100	0.000
3675	29451950	PARK & REC/COMM PARK II	1501 KELTON RD	92114-0000	5.0	8.1	2,200	0.007
3676	89333945	PARK & REC/COMM PARK II	5454 LA CUENTA DR	92124-1417	2.2	3.5	900	0.003
3677	99488987	PARK & REC/COMM PARK II	8140 LAKE ADLON DR	92119-0000	14.0	22.6	6,100	0.020
3678	60241338	PARK & REC/COMM PARK II	4240 MEADE AV	92116-4811	1.3	2.1	600	0.002
3679	33470354	PARK & REC/COMM PARKS I	811 DATE ST	92130-0000	1.8	2.9	800	0.003
3680	29182185	PARK & REC/COMM PARKS I	1140 03RD AV	92101-0000	2.0	3.2	900	0.003
3681	32894240	PARK & REC/COMM PARKS I	11498 CAM RU IZ	92126-1340	6.5	10.5	2,800	0.009
3682	32894241	PARK & REC/COMM PARKS I	11498 CAM RU IZ	92126-1340	6.7	10.8	2,900	0.010
3683	29799245	PARK & REC/COMM PARKS II	7415 TOOMA ST	92139-2940	3.2	5.2	1,400	0.005
3684	18001774	PARK & REC/COMM PARKS II	4661 39TH ST	92116-0000	0.1	0.1	0	0.000
3685	32704374	PARK & REC/COMM PARKS II	5606 ANTIGUA BL	92124-1306	4.7	7.5	2,000	0.007
3686	32704416	PARK & REC/COMM PARKS II	4525 MARKET ST	92102-4766	4.9	7.9	2,100	0.007
3687	97521082	PARK & REC/COMM PRK II	1982 NATIONAL AV	92113-0000	1.3	2.0	500	0.002
3688	17002705	PARK & REC/COMM PRK II	4053 POLK AV	92105-0000	0.1	0.1	0	0.000
3689	30752864	PARK & REC/COMM PRK II	215 EAST PARK AV	92173-0000	2.0	3.2	900	0.003
3690	59600419	PARK & REC/DEVLDP REG PRK	3745 OCEAN FRONT WK	92109-0000	0.0	0.1	0	0.000
3691	96329915	PARK & REC/DEVLP REG PARK	404 SEA WORLD DR	92109-0000	7.7	12.5	3,400	0.011
3692	91559900	PARK & REC/DEVLP REG PARK	3999 MORENA BL	92117-0000	3.8	6.1	1,600	0.005
3693	96329901	PARK & REC/DEVLP REG PARK	404 SEA WORLD DR	92109-0000	0.0	0.0	0	0.000
3694	96329784	PARK & REC/DEVLP REG PARK	4198 EAST MISSION BAY DR	92109-0000	1.0	1.7	500	0.001
3695	89333507	PARK & REC/DEVLP REG PARK	404 SEA WORLD DR	92109-0000	0.8	1.2	300	0.001
3696	96537061	PARK & REC/DEVLPD REG PRK	1649 EL PRADO	92113-0000	1.1	1.8	500	0.002
3697	99488964	PARK & REC/DEVLPD REG PRK	2597 OCEAN FRONT WK	92109-0000	4.6	7.5	2,000	0.007
3698	94650448	PARK & REC/DVLDP REG PRK	2112 VALLECITOS	92037-0000	3.3	5.4	1,400	0.005
3699	62156411	PARK & REC/DVLDP REG PRK	705 PRADO	92109-0000	2.7	4.4	1,200	0.004
3700	92052926	PARK & REC/DVLDP REG PRK	540 COAST SOU THBL	92037-0000	1.3	2.1	600	0.002
3701	62156383	PARK & REC/DVLDP REG PRK	3118 MISSION BL	92109-7726	4.4	7.1	1,900	0.006
3702	59600423	PARK & REC/DVLDP REG PRK	3571 OCEAN FRONT WK	92109-0000	0.2	0.2	100	0.000
3703	59600418	PARK & REC/DVLDP REG PRK	3923 OCEAN FRONT WK	92109-0000	0.1	0.1	0	0.000
3704	94569390	PARK & REC/DVLP REG PRK	8408 FATHER JU NIPEROSERR TL	92119-0000	2.7	4.4	1,200	0.004
3705	94556433	PARK & REC/DVLP REG PRK	8408 FATHER JU NIPEROSERR TL	92119-0000	0.2	0.4	100	0.000
3706	95386121	PARK & REC/DVLPD REC PRK	2701 06TH AV	92103-0000	0.4	0.7	200	0.001
3707	99579012	PARK & REC/DVLPD REG PARK	1805 UPAS ST	92103-0000	0.0	0.0	0	0.000
3708	97369806	PARK & REC/DVLPD REG PARK	224 DATE ST	92101-0000	2.1	3.4	900	0.003
3709	99577155	PARK & REC/DVLPD REG PARK	1805 UPAS ST	92103-0000	0.4	0.6	200	0.001
3710	9819321	PARK & REC/DVLPD REG PARK	5233 REGENTS RD	92122-0000	3.2	5.2	1,400	0.005
3711	98457711	PARK & REC/DVLPD REG PRK	2880 INGRAHAM ST	92109-0000	10.5	16.9	4,600	0.015
3712	91380538	PARK & REC/DVLPD REG PRK	4105 EAST MISSION BAY DR	92109-0000	6.7	10.8	2,900	0.010
3713	89333999	PARK & REC/DVLPD REG PRK	3150 INGRAHAM ST	92109-0000	0.3	0.4	100	0.000
3714	62156300	PARK & REC/DVLPD REG PRK	3101 INGRAHAM ST	92109-0000	1.0	1.6	400	0.001
3715	99625966	PARK & REC/DVLPD REG PRK	4024 FANU ELST	92109-5206	0.4	0.7	200	0.001
3716	88538750	PARK & REC/DVLPD REG PRK	3051 INGRAHAM ST	92109-0000	20.1	32.3	8,700	0.029
3717	30035473	PARK & REC/DVLPD REG PRK	2933 INGRAHAM ST	92109-0000	0.6	0.9	300	0.001
3718	96537265	PARK & REC/DVLPD REG PRK	2590 EAST MISSION BAY DR	92109-0000	3.7	5.9	1,600	0.005
3719	9957170	PARK & REC/DVLPD REG PRK	4024 FANU ELST	92109-5206	2.3	3.7	1,000	0.003
3720	62156655	PARK & REC/DVLPD REG PRK	2270 EAST MISSION BAY DR	92109-0000	9.4	15.1	4,100	0.014
3721	90784308	PARK & REC/DVLPD REG PRK	2525 EAST MISSION BAY DR	92109-0000	0.0	0.0	0	0.000
3722	30064145	PARK & REC/DVLPD REG PRK	5120 LA JOLLA BL	92109-0000	0.0	0.0	0	0.000
3723	97521047	PARK & REC/DVLPD REG PRK	2880 INGRAHAM ST	92109-0000	10.7	17.2	4,700	0.015
3724	98457713	PARK & REC/DVLPD REG PRK	4098 EAST MISSION BAY DR	92109-0000	4.4	7.1	1,900	0.006
3725	97380518	PARK & REC/DVLPD REG PRK	3304 CROWN POINT DR	92109-6708	0.3	0.4	100	0.000
3726	99393511	PARK & REC/DVLPD REG PRK	2812 INGRAHAM ST	92109-0000	0.8	1.4	400	0.001
3727	94556486	PARK & REC/DVLPD REG PRK	411 RAVEN ST	92102-4525	0.1	0.2	0	0.000
3728	99393510	PARK & REC/DVLPD REG PRK	2812 INGRAHAM ST	92109-0000	5.0	8.1	2,200	0.007
3729	89896238	PARK & REC/DVLPD REG PRK	2450 INGRAHAM ST	92109-0000	0.4	0.6	200	0.001
3730	99577074	PARK & REC/DVLPD REG PRK	728 PACIFIC BEACH DR	92109-5001	1.0	1.6	400	0.001
3731	95466564	PARK & REC/DVLPD REG PRK	1052 MYRTLE WY	92103-0000	0.5	0.9	200	0.001

Appendix G: Potential Irrigation Recycled Water Customers

ID No.	Meter No.	Customer Name	Meter/Site Address	Zip Code	Potential Water Demand Offset			
					GPM	AFY	HCF	MGD
3732	97369984	PARK & REC/DVLPD REG PRK	1008 SANTA CLARA PL	92109-0000	7.7	12.4	3,300	0.011
3733	94581440	PARK & REC/DVLPD REG PRK	4290 COSOY WY	92103-0000	0.2	0.2	100	0.000
3734	98197517	PARK & REC/DVLPD REG PRK	4250 COSOY WY	92103-0000	12.1	19.6	5,300	0.017
3735	97370081	PARK & REC/DVLPD REG PRK	2508 EAST MISSION BAY DR	92109-0000	4.9	7.9	2,100	0.007
3736	32338680	PARK & REC/DVLPD REG PRK	2451 EAST MISSION BAY DR	92109-0000	0.9	1.5	400	0.001
3737	99489121	PARK & REC/DVLPD REG PRK	2875 DE ANZA RD	92109-0000	7.7	12.4	3,300	0.011
3738	99393472	PARK & REC/DVLPD REG PRK	2660 EAST MISSION BAY DR	92109-0000	0.3	0.5	100	0.000
3739	99489087	PARK & REC/DVLPD REG PRK	5250 REGENTS RD	92122-0000	0.6	0.9	300	0.001
3740	98398038	PARK & REC/DVLPD REG PRK	3680 EAST MISSION BAY DR	92109-0000	4.0	6.5	1,800	0.006
3741	98398045	PARK & REC/DVLPD REG PRK	602 TOURMALINE ST	92109-0000	1.1	1.8	500	0.002
3742	9160199	PARK & REC/DVLPD REG PRK	3657 EAST MISSION BAY DR	92109-0000	1.3	2.1	600	0.002
3743	29799161	PARK & REC/DVLPD REG PRK	1245 UPAS ST	92103-0000	0.5	0.8	200	0.001
3744	97370007	PARK & REC/DVLPD REG PRK	2616 BAYSIDE WK	92109-0000	5.9	9.5	2,600	0.009
3745	99393636	PARK & REC/DVLPD REG PRK	3580 EAST MISSION BAY DR	92109-0000	1.0	1.5	400	0.001
3746	89541066	PARK & REC/DVLPD REG PRK	2327 UPAS ST	92104-0000	34.1	54.9	14,800	0.049
3747	99489123	PARK & REC/DVLPD REG PRK	606 TOURMALINE ST	92109-0000	0.7	1.1	300	0.001
3748	9712017	PARK & REC/DVLPD REG PRK	2601 UPAS ST	92104-0000	15.3	24.6	6,600	0.022
3749	89730312	PARK & REC/DVLPD REG PRK	3399 PARK BL	92103-0000	116.1	187.2	50,600	0.167
3750	99393456	PARK & REC/DVLPD REG PRK	4190 MIDWAY DR	92110-0000	7.6	12.3	3,300	0.011
3751	9815719	PARK & REC/DVLPD REG PRK	BALBOA & JU NIPER	92101-0000	12.3	19.9	5,400	0.018
3752	94647657	PARK & REC/DVLPD REG PRK	2901 FAMOSA BL	92107-1115	0.0	0.0	0	0.000
3753	95386254	PARK & REC/DVLPD REG PRK	5191 BRIGHTON AV	92107-0000	1.1	1.8	500	0.002
3754	92150049	PARK & REC/DVLPD REG PRK	633 UPAS ST	92103-0000	0.0	0.0	0	0.000
3755	96329781	PARK & REC/DVLPD REG PRK	1960 B ST	92102-0000	2.0	3.2	900	0.003
3756	89333339	PARK & REC/DVLPD REG PRK	4101 LOMALAND DR	92106-0000	0.3	0.5	100	0.000
3757	62158505	PARK & REC/DVLPD REG PRK	5180 TECOLOTE RD	92110-0000	0.1	0.1	0	0.000
3758	99393475	PARK & REC/DVLPD REG PRK	2660 EAST MISSION BAY DR	92109-0000	7.1	11.5	3,100	0.010
3759	94686733	PARK & REC/DVLPD REG PRK	4335 TAYLOR ST	92110-0000	2.2	3.6	1,000	0.003
3760	57770688	PARK & REC/DVLPD REG PRK	4096 VALETA ST	92107-0000	0.0	0.0	0	0.000
3761	97172317	PARK & REC/DVLPD REG PRK	3699 CROWN POINT DR	92109-0000	18.3	29.6	8,000	0.026
3762	88800583	PARK & REC/DVLPD REG PRK	3445 CROWN POINT DR	92109-0000	0.7	1.2	300	0.001
3763	96537176	PARK & REC/DVLPD REG PRK	3790 EAST MISSION BAY DR	92109-0000	4.4	7.1	1,900	0.006
3764	88800567	PARK & REC/DVLPD REG PRK	3520 RIVIERA DR	92109-0000	0.0	0.0	0	0.000
3765	33479395	PARK & REC/DVLPD REG PRK	2195 EAST MISSION BAY DR	92109-0000	0.4	0.7	200	0.001
3766	94581548	PARK & REC/DVLPD REG PRK	4698 OCEAN BL	92109-0000	2.1	3.3	900	0.003
3767	99489160	PARK & REC/DVLPD REG PRK	1660 WEST MISSION BAY DR	92109-0000	12.4	20.0	5,400	0.018
3768	99489164	PARK & REC/DVLPD REG PRK	1660 WEST MISSION BAY DR	92109-0000	0.1	0.1	0	0.000
3769	99488998	PARK & REC/DVLPD REG PRK	1656 WEST MISSION BAY DR	92109-0000	0.4	0.7	200	0.001
3770	99393492	PARK & REC/DVLPD REG PRK	1652 WEST MISSION BAY DR	92109-0000	8.9	14.4	3,900	0.013
3771	99393519	PARK & REC/DVLPD REG PRK	1251 WEST MISSION BAY DR	92109-0000	14.8	23.9	6,400	0.021
3772	96537236	PARK & REC/DVLPD REG PRK	1215 WEST MISSION BAY DR	92109-0000	6.8	11.0	3,000	0.010
3773	30043284	PARK & REC/DVLPD REG PRK	1180 COAST BL	92037-0000	3.9	6.3	1,700	0.006
3774	33479526	PARK & REC/DVLPD REG PRK	1168 COAST BL	92037-0000	3.0	4.8	1,300	0.004
3775	33470353	PARK & REC/DVLPD REG PRK	1204 WEST MISSION BAY DR	92109-0000	0.3	0.5	100	0.000
3776	94686572	PARK & REC/DVLPD REG PRK	4730 WEST MISSION BAY DR	92109-0000	1.0	1.5	400	0.001
3777	32995210	PARK & REC/DVLPD REG PRK	929 WEST MISSION BAY DR	92109-0000	9.7	15.6	4,200	0.014
3778	96387117	PARK & REC/DVLPD REG PRK	4730 WEST MISSION BAY DR	92109-0000	2.4	3.9	1,100	0.003
3779	817998	PARK & REC/DVLPD REG PRK	1910 ABBOTT ST	92107-0000	1.4	2.2	600	0.002
3780	30778946	PARK & REC/DVLPD REG PRK	1950 ABBOTT ST	92107-0000	1.4	2.2	600	0.002
3781	99412805	PARK & REC/DVLPD REG PRK	5430 CALUMET AV	92037-0000	0.6	1.0	300	0.001
3782	57074646	PARK & REC/DVLPD REG PRK	2510 QUIVIRA CT	92109-8301	3.9	6.2	1,700	0.006
3783	31952538	PARK & REC/DVLPD REG PRK	2545 QUIVIRA CT	92109-0000	0.0	0.0	0	0.000
3784	31952534	PARK & REC/DVLPD REG PRK	2556 QUIVIRA CT	92109-0000	4.8	7.7	2,100	0.007
3785	17001395	PARK & REC/DVLPD REG PRK	2581 QUIVIRA CT	92109-0000	0.3	0.4	100	0.000
3786	89895985	PARK & REC/DVLPD REG PRK	7129 GOLFCREST DR	92119-0000	0.0	0.0	0	0.000
3787	19130712	PARK & REC/DVLPD REG PRK	7125 GOLFCREST DR	92119-0000	0.3	0.5	100	0.000
3788	18000203	PARK & REC/DVLPD REG PRK	1365 QUIVIRA RD	92109-0000	1.3	2.1	600	0.002
3789	97516335	PARK & REC/DVLPD REG PRK	1605 QUIVIRA RD	92109-0000	0.0	0.0	0	0.000
3790	98457747	PARK & REC/DVLPD REG PRK	1965 EAST MISSION BAY DR	92109-0000	0.9	1.5	400	0.001
3791	62156489	PARK & REC/DVLPD REG PRK	3525 07TH AV	92103-5008	2.6	4.2	1,100	0.004
3792	99393491	PARK & REC/DVLPD REG PRK	2801 NORTH MISSION BAY DR	92109-0000	6.4	10.4	2,800	0.009
3793	96144515	PARK & REC/DVLPD REG PRK	3290 ZOO DR	92101-0000	0.3	0.4	100	0.000
3794	67299336	PARK & REC/DVLPD REG PRK	1901 06TH AV	92101-2794	4.6	7.4	2,000	0.007
3795	9116135	PARK & REC/DVLPD REG PRK	1945 06TH AV	92101-0000	0.2	0.3	100	0.000
3796	89333971	PARK & REC/DVLPD REG PRK	2225 06TH AV	92101-0000	0.1	0.1	0	0.000
3797	52146408	PARK & REC/DVLPD REG PRK	2395 06TH AV	92101-0000	0.0	0.0	0	0.000
3798	29626001	PARK & REC/DVLPD REG PRK	2605 06TH AV	92103-0000	0.4	0.6	200	0.001
3799	90581	PARK & REC/DVLPD REG PRK	2901 06TH AV	92103-0000	0.0	0.0	0	0.000
3800	98398294	PARK & REC/DVLPD REG PRK	3101 06TH AV	92103-0000	0.2	0.3	100	0.000
3801	97516136	PARK & REC/DVLPD REG PRK	3906 GRESHAM ST	92109-0000	0.0	0.0	0	0.000
3802	90784209	PARK & REC/DVLPD REG PRK	4730 WEST MISSION BAY DR	92109-0000	3.1	5.0	1,400	0.004
3803	70138606	PARK & REC/DVLPD REG PRK	3361 06TH AV	92103-0000	24.1	38.9	10,500	0.035
3804	31515731	PARK & REC/DVLPD REG PRK	919 WEST MISSION BAY DR	92109-0000	0.6	0.9	200	0.001
3805	98440934	PARK & REC/DVLPD REG PRK	3108 MISSION BL	92109-7726	2.6	4.2	1,100	0.004
3806	96537316	PARK & REC/DVLPD REG PRK	3087 MISSION BL	92109-0000	15.0	24.1	6,500	0.022
3807	68468566	PARK & REC/DVLPD REG PRK	1325 25TH ST	92102-0000	13.2	21.4	5,800	0.019
3808	98398219	PARK & REC/DVLPD REG PRK	1333 25TH ST	92102-0000	0.2	0.3	100	0.000
3809	98440887	PARK & REC/DVLPD REG PRK	1331 26TH ST	92102-0000	5.2	8.3	2,300	0.007
3810	93261406	PARK & REC/DVLPD REG PRK	1360 28TH ST	92102-0000	0.0	0.0	0	0.000
3811	95467403	PARK & REC/DVLPD REG PRK	1420 28TH ST	92102-0000	0.1	0.2	0	0.000
3812	97521143	PARK & REC/DVLPD REG PRK	2002 28TH ST	92104-0000	6.4	10.2	2,800	0.009
3813	93500275	PARK & REC/DVLPD REG PRK	3310 28TH ST	92102-2303	4.8	7.8	2,100	0.007
3814	29011014	PARK & REC/DVLPD REG PRK	5091 NIAGARA AV	92107-0000	0.8	1.3	300	0.001
3815	99489065	PARK & REC/DVLPD REG PRK	5150 WEST POINT LOMA BL	92107-0000	6.6	10.6	2,900	0.009
3816	60452191	PARK & REC/DVLPD REG PRK	3301 06TH AV	92103-0000	0.3	0.5	100	0.000
3817	98394345	PARK & REC/DVLPD REG PRK	7388 CALLE CRISTOBAL	92126-6016	1.9	3.1	800	0.003
3818	99393652	PARK & REC/DVLPD REG PRK	7734 DRAPER AV	92037-0000	0.2	0.4	100	0.000
3819	18003963	PARK & REC/DVLPD REG PRK	2741 HOTEL CIRCLE SOU TH	92108-0000	3.9	6.4	1,700	0.006
3820	56503062	PARK & REC/DVLPD REG PRK	4860 OCEAN BL	92109-0000	0.9	1.4	400	0.001
3821	94581390	PARK & REC/DVLPD REG PRK	1748 EAST MISSION BAY DR	92109-0000	3.1	4.9	1,300	0.004
3822	96536929	PARK & REC/DVLPD REG PRK	3240 GLEASON RD	92108-0000	4.0	6.5	1,800	0.006

Appendix G: Potential Irrigation Recycled Water Customers

ID No.	Meter No.	Customer Name	Meter/Site Address	Zip Code	Potential Water Demand Offset			
					GPM	AFY	HCF	MGD
3823	97380623	PARK & REC/DVLPD REG PRK	8283 LA VEREDA	92137-0000	0.1	0.2	100	0.000
3824	29018689	PARK & REC/DVLPD REG PRK	1740 EAST MISSION BAY DR	92109-0000	0.0	0.0	0	0.000
3825	96536926	PARK & REC/DVLPD REG PRK	1920 EAST MISSION BAY DR	92109-0000	2.9	4.6	1,200	0.004
3826	70079151	PARK & REC/DVLPD REG PRK	1675 EAST MISSION BAY DR	92109-0000	5.3	8.6	2,300	0.008
3827	29018598	PARK & REC/DVLPD REG PRK	1740 EAST MISSION BAY DR	92109-0000	14.7	23.7	6,400	0.021
3828	94686723	PARK & REC/DVLPD REG PRK	1439 EL PRADO	92113-0000	0.3	0.5	100	0.000
3829	29425404	PARK & REC/DVLPD REG PRK	1350 EL PRADO	92113-1681	0.4	0.6	200	0.001
3830	32833413	PARK & REC/DVLPD REG PRK	4401 LADERA ST	92107-4231	0.0	0.1	0	0.000
3831	61964855	PARK & REC/DVLPD REG PRK	5121 SARATOGA AV	92107-0000	2.7	4.3	1,200	0.004
3832	21344	PARK & REC/DVLPD REG PRK	8410 EL PASEO GRANDE	92037-0000	3.7	5.9	1,600	0.005
3833	97521298	PARK & REC/DVLPD REG PRK	5751 GENESEE AV	92117-0000	0.0	0.0	0	0.000
3834	19743199	PARK & REC/DVLPD REG PRK	1210 EL CARMEL PT	92109-0000	0.1	0.1	0	0.000
3835	89895928	PARK & REC/DVLPD REG PRK	7721 CU VIERST	92037-0000	1.5	2.4	700	0.002
3836	88564978	PARK & REC/DVLPD REG PRK	2010 EAST MISSION BAY DR	92109-0000	4.0	6.4	1,700	0.006
3837	99393507	PARK & REC/DVLPD REG PRK	1917 QUIVIRA WY	92109-0000	5.7	9.2	2,500	0.008
3838	89333797	PARK & REC/DVLPD REG PRK	2098 EAST MISSION BAY DR	92109-0000	1.7	2.7	700	0.002
3839	58198960	PARK & REC/DVLPD REG PRK	1520 WASHINGTON PL	92103-0000	0.4	0.7	200	0.001
3840	18000097	PARK & REC/DVLPD REG PRK	7615 DRAPER AV	92037-0000	0.0	0.0	0	0.000
3841	18000153	PARK & REC/DVLPD REG PRK	1740 EAST MISSION BAY DR	92109-0000	0.2	0.4	100	0.000
3842	99393581	PARK & REC/DVLPD REG PRK	1730 SOU THSHORES RD	92109-0000	0.0	0.0	0	0.000
3843	99496783	PARK & REC/DVLPD REG PRK	3287 OCEAN FRONT WK	92109-0000	0.3	0.4	100	0.000
3844	97530856	PARK & REC/DVLPD REG PRK	3141 OCEAN FRONT WK	92109-0000	1.7	2.7	700	0.002
3845	29625583	PARK & REC/DVLPD REG PRK	7632 DRAPER AV	92037-0000	0.2	0.3	100	0.000
3846	93500048	PARK & REC/DVLPD REG PRK	4799 SORRENTO VALLEY BL	92121-1408	0.0	0.0	0	0.000
3847	99489132	PARK & REC/DVLPD REG PRK	1521 WASHINGTON PL	92103-0000	7.3	11.7	3,200	0.010
3848	57074809	PARK & REC/GOLF COU RSE	4221 DALTON ST	92109-0000	0.7	1.1	300	0.001
3849	99393565	PARK & REC/GOLF COU RSE	4351 DALTON ST	92109-0000	7.8	12.6	3,400	0.011
3850	18000082	PARK & REC/GOLF COU RSE	4271 DALTON ST	92109-0000	19.0	30.7	8,300	0.027
3851	80658477	PARK & REC/GOLF CRSE OPER	11580 NORTH TORREY PINES RD	92037-0000	8.1	13.1	3,500	0.012
3852	91014662	PARK & REC/GOLF CRSE OPER	1930 28TH ST	92101-0000	55.4	89.3	24,100	0.080
3853	59642732	PARK & REC/GOLF CRSE OPER	11502 NORTH TORREY PINES RD	92037-0000	0.2	0.4	100	0.000
3854	91014664	PARK & REC/GOLF CRSE OPER	3046 28TH ST	92104-0000	96.2	155.2	41,900	0.139
3855	89541943	PARK & REC/GOLF CRSE OPER	11520 NORTH TORREY PINES RD	92037-0000	22.7	36.6	9,900	0.033
3856	89899894	PARK & REC/GOLF CRSE OPER	2638 28TH ST	92104-0000	0.1	0.2	100	0.000
3857	91014661	PARK & REC/GOLF CRSE OPER	2246 28TH ST	92104-0000	48.8	78.7	21,300	0.070
3858	91003234	PARK & REC/GOLF CRSE OPER	11726 NORTH TORREY PINES RD	92037-0000	0.0	0.0	0	0.000
3859	99413281	PARK & REC/OPEN SAPCE	4773 LONGSHORE WY	92130-0000	1.4	2.2	600	0.002
3860	99496815	PARK & REC/OPEN SAPCE	5392 CARMEL MTN RD	92130-0000	3.0	4.9	1,300	0.004
3861	30043300	PARK & REC/OPEN SPACE	10900 CARMEL MTN RD	92129-1644	0.3	0.5	100	0.000
3862	89187010	PARK & REC/OPEN SPACE	9532 MIRA MESA BL	92126-0000	0.6	1.0	300	0.001
3863	61964948	PARK & REC/OPEN SPACE	11000 CARMEL MTN RD	92129-1619	0.2	0.3	100	0.000
3864	95355599	PARK & REC/OPEN SPACE	11202 EL CAM REAL	92130-2647	2.8	4.5	1,200	0.004
3865	59240702	PARK & REC/OPEN SPACE	13749 CAM RU IZ	92129-0000	1.1	1.8	500	0.002
3866	94616086	PARK & REC/OPEN SPACE	9414 MIRA MESA BL	92126-4846	0.2	0.4	100	0.000
3867	29451908	PARK & REC/OPEN SPACE	9300 CARMEL MTN RD	92129-0000	0.0	0.1	0	0.000
3868	31503183	PARK & REC/OPEN SPACE	9090 MIRA MESA BL	92126-2770	0.3	0.5	100	0.000
3869	29230575	PARK & REC/OPEN SPACE	10300 CAM SANTA FE	92121-3102	0.1	0.2	0	0.000
3870	89331529	PARK & REC/OPEN SPACE	8970 MIRA MESA BL	92126-0000	0.1	0.2	0	0.000
3871	90784326	PARK & REC/OPEN SPACE	10450 CAM SANTA FE	92121-0000	0.1	0.1	0	0.000
3872	97369802	PARK & REC/OPEN SPACE	5176 SANTO RD	92124-0000	0.6	1.0	300	0.001
3873	95355718	PARK & REC/OPEN SPACE	11299 EL CAM REAL	92130-2648	0.9	1.5	400	0.001
3874	33566817	PARK & REC/OPEN SPACE	9020 MIRA MESA BL	92126-2770	0.1	0.1	0	0.000
3875	90784140	PARK & REC/OPEN SPACE	11606 LUGAR PLAYA CATALINA	92124-1550	0.0	0.0	0	0.000
3876	21323	PARK & REC/OPEN SPACE	3359 LOWER RIDGE RD	92130-1816	0.2	0.3	100	0.000
3877	91560242	PARK & REC/OPEN SPACE	10532 CAM SANTA FE	92121-4101	0.4	0.7	200	0.001
3878	95355790	PARK & REC/OPEN SPACE	11597 EL CAM REAL	92130-3033	1.1	1.8	500	0.002
3879	59642775	PARK & REC/OPEN SPACE	10635 EAST OCEAN AIR DR	92130-0000	1.8	2.9	800	0.003
3880	17002996	PARK & REC/OPEN SPACE	5170 SANTO RD	92124-0000	1.3	2.0	600	0.002
3881	89187579	PARK & REC/OPEN SPACE	5525 SANTO RD	92124-0000	1.2	1.9	500	0.002
3882	32704434	PARK & REC/OPEN SPACE	11554 SCRIPPS RANCH BL	92131-0000	13.1	21.2	5,700	0.019
3883	89333869	PARK & REC/OPEN SPACE	13339 PASEO LU CIDO	92128-0000	0.0	0.0	0	0.000
3884	32005459	PARK & REC/OPEN SPACE	9999 SCRIPPS RANCH BL	92131-0000	0.3	0.5	100	0.000
3885	29798581	PARK & REC/OPEN SPACE	10091 SCRIPPS RANCH BL	92131-0000	0.0	0.0	0	0.000
3886	98440949	PARK & REC/OPEN SPACE	3102 DALEY CENTER DR	92123-0000	7.4	11.9	3,200	0.011
3887	57771897	PARK & REC/OPEN SPACE	11379 SCRIPPS RANCH BL	92131-0000	0.7	1.1	300	0.001
3888	96536870	PARK & REC/OPEN SPACE	3700 SANTO RD	92124-0000	0.2	0.3	100	0.000
3889	97530865	PARK & REC/OPEN SPACE	6927 LINDA VISTA RD	92111-6305	0.0	0.1	0	0.000
3890	57772045	PARK & REC/OPEN SPACE	12187 CAM RU IZ	92129-0000	0.4	0.6	200	0.001
3891	33479531	PARK & REC/OPEN SPACE	11573 SCRIPPS RANCH BL	92131-0000	10.6	17.2	4,600	0.015
3892	96536905	PARK & REC/OPEN SPACE	9899 SCRIPPS RANCH BL	92131-0000	1.2	2.0	500	0.002
3893	59596182	PARK & REC/OPEN SPACE	11552 SCRIPPS RANCH BL	92131-0000	0.5	0.8	200	0.001
3894	99496997	PARK & REC/OPEN SPACE	11093 RANCHO CARMEL DR	92128-0000	0.3	0.4	100	0.000
3895	61855072	PARK & REC/OPEN SPACE	6868 LINDA VISTA RD	92111-7050	0.6	1.0	300	0.001
3896	59600428	PARK & REC/OPEN SPACE	6617 LINDA VISTA RD	92111-7325	0.6	0.9	200	0.001
3897	30778887	PARK & REC/OPEN SPACE	6785 LINDA VISTA RD	92111-7033	1.7	2.7	700	0.002
3898	98398067	PARK & REC/OPEN SPACE	11442 SCRIPPS RANCH BL	92131-0000	11.2	18.1	4,900	0.016
3899	60241153	PARK & REC/OPEN SPACE	4800 SANTO RD	92124-0000	0.1	0.2	100	0.000
3900	90783963	PARK & REC/OPEN SPACE	6729 LINDA VISTA RD	92111-7033	0.3	0.4	100	0.000
3901	59240792	PARK & REC/OPEN SPACE	14179 CAM DEL SU R	92129-0000	2.6	4.3	1,200	0.004
3902	99393524	PARK & REC/OPEN SPACE	13214 SEAGROVE ST	92130-3221	3.3	5.4	1,500	0.005
3903	33471813	PARK & REC/OPEN SPACE	9605 CARMEL MTN RD	92129-0000	0.0	0.0	0	0.000
3904	29451928	PARK & REC/OPEN SPACE	13131 CAM RU IZ	92129-0000	0.3	0.5	100	0.000
3905	12564	PARK & REC/OPEN SPACE	12264 CAM RU IZ	92130-0000	0.3	0.5	100	0.000
3906	95000087	PARK & REC/OPEN SPACE	11600 CARMEL MTN RD	92128-0000	0.7	1.1	300	0.001
3907	96408629	PARK & REC/OPEN SPACE	3352 DALEY CENTER DR	92123-4622	1.9	3.0	800	0.003
3908	29798561	PARK & REC/OPEN SPACE	9695 CARMEL MTN RD	92129-0000	0.1	0.2	100	0.000
3909	18004234	PARK & REC/OPEN SPACE	12067 SEMILLON BL	92131-0000	0.6	1.0	300	0.001
3910	29018686	PARK & REC/OPEN SPACE	9928 SCRIPPS RANCH BL	92131-0000	0.6	1.0	300	0.001
3911	89899710	PARK & REC/OPEN SPACE	12248 CAM RU IZ	92130-0000	0.5	0.9	200	0.001
3912	29230542	PARK & REC/OPEN SPACE	9400 CARMEL MTN RD	92129-0000	0.1	0.1	0	0.000
3913	89899697	PARK & REC/OPEN SPACE	12226 CAM RU IZ	92130-0000	0.3	0.5	100	0.000

Appendix G: Potential Irrigation Recycled Water Customers

ID No.	Meter No.	Customer Name	Meter/Site Address	Zip Code	Potential Water Demand Offset			
					GPM	AFY	HCF	MGD
3914	89105989	PARK & REC/OPEN SPACE	11114 CARMEL MTN RD	92129-1621	0.0	0.1	0	0.000
3915	89333870	PARK & REC/OPEN SPACE	13340 PASEO LU CIDO	92128-0000	0.1	0.1	0	0.000
3916	9115913	PARK & REC/OPEN SPACE	11491 SCRIPPS POWAY PY	92131-0000	3.0	4.9	1,300	0.004
3917	32666843	PARK & REC/OPEN SPACE	9760 CARMEL MTN RD	92129-2817	0.1	0.1	0	0.000
3918	96408712	PARK & REC/OPEN SPACE	3108 DALEY CENTER DR	92123-0000	2.5	4.1	1,100	0.004
3919	99496996	PARK & REC/OPEN SPACE	7235 LINDA VISTA RD	92111-6106	0.6	0.9	200	0.001
3920	99403415	PARK & REC/OPEN SPACE	7031 LINDA VISTA RD	92111-6307	1.0	1.6	400	0.001
3921	60241254	PARK & REC/OPEN SPACE	4500 SANTO RD	92124-0000	0.3	0.4	100	0.000
3922	656781	PARK & REC/OPEN SPACE	10904 RANCHO CARMEL DR	92128-0000	0.0	0.0	0	0.000
3923	21314	PARK & REC/OPEN SPACE	11875 RANCHO BERNARDO RD	92128-0000	0.3	0.6	200	0.000
3924	30064231	PARK & REC/OPEN SPACE	12075 RANCHO BERNARDO RD	92128-0000	1.0	1.6	400	0.001
3925	96536942	PARK & REC/OPEN SPACE	12105 RANCHO BERNARDO RD	92128-0000	0.9	1.5	400	0.001
3926	17005843	PARK & REC/OPEN SPACE	12510 RANCHO BERNARDO RD	92128-0000	0.0	0.1	0	0.000
3927	98441082	PARK & REC/OPEN SPACE	10160 RANCHO CARMEL DR	92128-0000	0.0	0.1	0	0.000
3928	99413063	PARK & REC/OPEN SPACE	4955 CARMEL KNOLLS DR	92130-0000	0.7	1.1	300	0.001
3929	62156437	PARK & REC/OPEN SPACE	10300 RANCHO CARMEL DR	92128-0000	0.1	0.2	100	0.000
3930	20996	PARK & REC/OPEN SPACE	10521 RANCHO CARMEL DR	92128-0000	0.2	0.3	100	0.000
3931	59600676	PARK & REC/OPEN SPACE	310 DENNERY RD	92154-0000	1.6	2.7	700	0.002
3932	99412819	PARK & REC/OPEN SPACE	10730 RANCHO CARMEL DR	92128-0000	0.0	0.0	0	0.000
3933	96537298	PARK & REC/OPEN SPACE	10741 RANCHO CARMEL DR	92128-0000	0.0	0.1	0	0.000
3934	99413041	PARK & REC/OPEN SPACE	4646 CARMEL MTN RD	92130-0000	0.9	1.4	400	0.001
3935	758423	PARK & REC/OPEN SPACE	10780 RANCHO CARMEL DR	92128-0000	0.3	0.4	100	0.000
3936	57074864	PARK & REC/OPEN SPACE	3875 CARMEL GROVE RD	92130-0000	4.6	7.4	2,000	0.007
3937	97369822	PARK & REC/OPEN SPACE	3820 HALF MILE DR	92130-2028	0.0	0.0	0	0.000
3938	99625886	PARK & REC/OPEN SPACE	5002 DEL SOL BL	92173-0000	3.1	4.9	1,300	0.004
3939	95355769	PARK & REC/OPEN SPACE	3603 CARMEL MTN RD	92130-0000	0.4	0.6	200	0.001
3940	33053160	PARK & REC/OPEN SPACE	4181 CARMEL MTN RD	92037-0000	6.0	9.7	2,600	0.009
3941	30751338	PARK & REC/OPEN SPACE	11550 RANCHO CARMEL DR	92128-0000	0.2	0.4	100	0.000
3942	60246636	PARK & REC/OPEN SPACE	4325 CARMEL MTN RD	92037-0000	4.7	7.5	2,000	0.007
3943	90784454	PARK & REC/OPEN SPACE	11552 RANCHO CARMEL DR	92128-4619	0.0	0.0	0	0.000
3944	89895925	PARK & REC/OPEN SPACE	4244 DEL MAR TRAILS RD	92130-0000	3.6	5.8	1,600	0.005
3945	96537075	PARK & REC/OPEN SPACE	4107 DEL MAR TRAILS RD	92130-0000	1.4	2.3	600	0.002
3946	96537073	PARK & REC/OPEN SPACE	4055 DEL MAR TRAILS RD	92130-0000	0.5	0.8	200	0.001
3947	33566878	PARK & REC/OPEN SPACE	4327 CARMEL MTN RD	92037-0000	3.3	5.4	1,400	0.005
3948	29824394	PARK & REC/OPEN SPACE	10969 EAST OCEAN AIR DR	92130-0000	1.5	2.4	700	0.002
3949	17001412	PARK & REC/OPEN SPACE	5002 CARMEL KNOLLS DR	92130-2768	2.2	3.5	900	0.003
3950	57770248	PARK & REC/OPEN SPACE	10894 POWAY RD	92128-0000	0.3	0.5	100	0.000
3951	96357154	PARK & REC/OPEN SPACE	16480 POMERADO RD	92128-0000	0.1	0.1	0	0.000
3952	22072	PARK & REC/OPEN SPACE	12002 CARMEL COUNTRY RD	92130-0000	2.5	4.0	1,100	0.004
3953	17005065	PARK & REC/OPEN SPACE	16908 POMERADO RD	92128-0000	0.0	0.1	0	0.000
3954	92152139	PARK & REC/OPEN SPACE	16430 POMERADO RD	92128-0000	0.0	0.1	0	0.000
3955	88800629	PARK & REC/OPEN SPACE	11802 CARMEL COUNTRY RD	92130-0000	7.4	11.9	3,200	0.011
3956	22128	PARK & REC/OPEN SPACE	12353 CARMEL CREEK RD	92130-0000	2.0	3.3	900	0.003
3957	91380323	PARK & REC/OPEN SPACE	10552 PORTO CT	92124-0000	2.3	3.7	1,000	0.003
3958	97530939	PARK & REC/OPEN SPACE	10898 CARMEL COUNTRY RD	92130-0000	3.9	6.4	1,700	0.006
3959	95386266	PARK & REC/OPEN SPACE	11025 PORTOBELO DR	92124-0000	0.3	0.5	100	0.000
3960	22125	PARK & REC/OPEN SPACE	12489 CARMEL CREEK RD	92130-0000	1.5	2.4	700	0.002
3961	32338654	PARK & REC/OPEN SPACE	11700 RANCHO BERNARDO RD	92128-0000	0.6	0.9	200	0.001
3962	18003920	PARK & REC/OPEN SPACE	12686 CARMEL CREEK RD	92130-0000	1.9	3.0	800	0.003
3963	31514398	PARK & REC/OPEN SPACE	11635 RANCHO BERNARDO RD	92128-0000	0.1	0.1	0	0.000
3964	89186841	PARK & REC/OPEN SPACE	9502 MERCY RD	92129-0000	1.0	1.6	400	0.001
3965	89334014	PARK & REC/OPEN SPACE	11102 POWAY RD	92128-0000	0.4	0.7	200	0.001
3966	89333997	PARK & REC/OPEN SPACE	11242 POWAY RD	92128-0000	0.3	0.5	100	0.000
3967	30751341	PARK & REC/OPEN SPACE	4761 CARMEL CANYON RD	92130-0000	4.6	7.4	2,000	0.007
3968	18000076	PARK & REC/OPEN SPACE	4702 CARMEL CANYON RD	92130-0000	0.9	1.4	400	0.001
3969	89333989	PARK & REC/OPEN SPACE	11500 POWAY RD	92128-0000	1.0	1.5	400	0.001
3970	97530943	PARK & REC/OPEN SPACE	11772 POWAY RD	92128-0000	0.3	0.5	100	0.000
3971	98398281	PARK & REC/OPEN SPACE	10397 CARIOCA CT	92124-0000	0.0	0.1	0	0.000
3972	9116134	PARK & REC/OPEN SPACE	9233 CAPRICORN WY	92129-0000	5.9	9.5	2,600	0.009
3973	548322	PARK & REC/OPEN SPACE	10711 CANYON LAKE DR	92131-0000	3.7	6.0	1,600	0.005
3974	89187615	PARK & REC/OPEN SPACE	2008 QUALCOMM WY	92120-0000	0.6	1.0	300	0.001
3975	94556685	PARK & REC/OPEN SPACE	2036 QUALCOMM WY	92120-0000	0.8	1.3	300	0.001
3976	30064330	PARK & REC/OPEN SPACE	5798 DEL MAR HEIGHTS RD	92130-0000	2.5	4.1	1,100	0.004
3977	96537080	PARK & REC/OPEN SPACE	12529 CARMEL CREEK RD	92130-4207	3.5	5.6	1,500	0.005
3978	89333583	PARK & REC/OPEN SPACE	7780 MIRA MESA BL	92126-0000	0.2	0.4	100	0.000
3979	89896402	PARK & REC/OPEN SPACE	2000 EL CAJON BL	92104-1104	0.0	0.0	0	0.000
3980	89896518	PARK & REC/OPEN SPACE	2100 EL CAJON BL	92104-1102	0.1	0.2	0	0.000
3981	89896526	PARK & REC/OPEN SPACE	2200 EL CAJON BL	92104-1104	0.3	0.5	100	0.000
3982	58799345	PARK & REC/OPEN SPACE	13200 SABRE SPRINGS PY	92128-0000	0.4	0.7	200	0.001
3983	21768	PARK & REC/OPEN SPACE	13300 SABRE SPRINGS PY	92128-0000	0.4	0.6	200	0.001
3984	99496685	PARK & REC/OPEN SPACE	5660 CARMEL MTN RD	92130-0000	3.2	5.2	1,400	0.005
3985	33053087	PARK & REC/OPEN SPACE	2891 EL CAJON BL	92104-1227	0.7	1.2	300	0.001
3986	92010422	PARK & REC/OPEN SPACE	3123 EL CAJON BL	92104-1302	0.3	0.5	100	0.000
3987	88796771	PARK & REC/OPEN SPACE	14855 PENASQUITOS DR	92129-1512	0.1	0.1	0	0.000
3988	88796770	PARK & REC/OPEN SPACE	14779 PENASQUITOS DR	92129-1510	0.0	0.0	0	0.000
3989	34026535	PARK & REC/OPEN SPACE	6837 MIRA MESA BL	92121-0000	0.4	0.6	200	0.001
3990	60451298	PARK & REC/OPEN SPACE	4267 EL CAJON BL	92105-1231	1.2	2.0	500	0.002
3991	99577446	PARK & REC/OPEN SPACE	6597 EAST LAKE DR	92119-2811	0.6	0.9	200	0.001
3992	61965084	PARK & REC/OPEN SPACE	7762 MIRA MESA BL	92126-0000	0.6	0.9	300	0.001
3993	89896495	PARK & REC/OPEN SPACE	1900 EL CAJON BL	92104-1005	0.2	0.3	100	0.000
3994	29389190	PARK & REC/OPEN SPACE	8050 MIRA MESA BL	92126-2631	0.3	0.5	100	0.000
3995	89332725	PARK & REC/OPEN SPACE	8100 MIRA MESA BL	92126-2602	0.1	0.1	0	0.000
3996	94647832	PARK & REC/OPEN SPACE	8320 MIRA MESA BL	92126-0000	0.1	0.2	100	0.000
3997	98439437	PARK & REC/OPEN SPACE	14650 PENASQUITOS DR	92129-1607	0.1	0.2	100	0.000
3998	22141	PARK & REC/OPEN SPACE	4090 SAN ARDO CV	92130-2276	2.8	4.6	1,200	0.004
3999	96537070	PARK & REC/OPEN SPACE	12451 SAN BRUNO CV	92130-2285	2.4	3.9	1,000	0.003
4000	57787954	PARK & REC/OPEN SPACE	17765 SAN DIEGU ITORD	92067-0000	0.8	1.3	400	0.001
4001	57787972	PARK & REC/OPEN SPACE	17929 SAN DIEGU ITORD	92067-0000	4.3	6.9	1,900	0.006
4002	18003596	PARK & REC/OPEN SPACE	8470 MIRA MESA BL	92126-2311	0.5	0.8	200	0.001
4003	94649585	PARK & REC/OPEN SPACE	9000 CARMEL MTN RD	92126-0000	0.3	0.5	100	0.000
4004	20289103	PARK & REC/OPEN SPACE	9100 CARMEL MTN RD	92126-0000	0.2	0.3	100	0.000

Appendix G: Potential Irrigation Recycled Water Customers

ID No.	Meter No.	Customer Name	Meter/Site Address	Zip Code	Potential Water Demand Offset			
					GPM	AFY	HCF	MGD
4005	61964894	PARK & REC/OPEN SPACE	8700 MIRA MESA BL	92126-0000	0.2	0.3	100	0.000
4006	18003789	PARK & REC/OPEN SPACE	7696 MIRA MESA BL	92126-0000	0.5	0.7	200	0.001
4007	19743155	PARK & REC/OPEN SPACE	6203 MIRA MESA BL	92121-0000	1.0	1.5	400	0.001
4008	20759	PARK & REC/OPEN SPACE	3825 PENDIENTE CT	92124-2806	0.5	0.8	200	0.001
4009	30019495	PARK & REC/OPEN SPACE	5306 MIRA MESA BL	92126-0000	0.4	0.6	200	0.001
4010	91380331	PARK & REC/OPEN SPACE	10391 MATADOR CT	92124-0000	0.1	0.1	0	0.000
4011	60245367	PARK & REC/OPEN SPACE	10936 EAST OCEAN AIR DR	92130-0000	0.5	0.8	200	0.001
4012	94649457	PARK & REC/OPEN SPACE	5188 MISSION CENTER RD	92108-3201	0.7	1.1	300	0.001
4013	59642768	PARK & REC/OPEN SPACE	11033 EAST OCEAN AIR DR	92130-0000	5.2	8.4	2,300	0.007
4014	17001084	PARK & REC/OPEN SPACE	12800 RANCHO PENASQUITOS BL	92129-2935	0.3	0.5	100	0.000
4015	29389161	PARK & REC/OPEN SPACE	5295 CARMEL MTN RD	92130-0000	4.2	6.7	1,800	0.006
4016	33436317	PARK & REC/OPEN SPACE	13100 RANCHO PENASQUITOS BL	92129-2927	0.7	1.1	300	0.001
4017	33567216	PARK & REC/OPEN SPACE	13200 RANCHO PENASQUITOS BL	92129-2929	0.3	0.6	200	0.001
4018	95386158	PARK & REC/OPEN SPACE	3848 RAY ST	92104-3623	0.1	0.1	0	0.000
4019	29230473	PARK & REC/OPEN SPACE	13100 SABRE SPRINGS PY	92128-0000	0.6	1.0	300	0.001
4020	29451991	PARK & REC/OPEN SPACE	3680 MARKET ST	92102-0000	0.3	0.4	100	0.000
4021	30032615	PARK & REC/OPEN SPACE	12945 SABRE SPRINGS PY	92128-0000	1.2	1.9	500	0.002
4022	30019560	PARK & REC/OPEN SPACE	4199 DEL MAR HEIGHTS RD	92130-0000	2.4	3.8	1,000	0.003
4023	97381396	PARK & REC/OPEN SPACE	2604 RICHLAND ST	92111-6114	0.4	0.6	200	0.001
4024	60241312	PARK & REC/OPEN SPACE	4592 EASTGATE ML	92121-1912	2.4	3.9	1,100	0.004
4025	17000887	PARK & REC/OPEN SPACE	12560 RIOS RD	92128-2822	0.2	0.4	100	0.000
4026	94657160	PARK & REC/OPEN SPACE	15166 PENASQUITOS DR	92129-1015	0.1	0.1	0	0.000
4027	31514369	PARK & REC/OPEN SPACE	4487 RUEDA DR	92124-0000	0.0	0.0	0	0.000
4028	18003685	PARK & REC/OPEN SPACE	4687 RUEDA DR	92124-0000	0.2	0.4	100	0.000
4029	88800642	PARK & REC/OPEN SPACE	12710 SABRE SPRINGS PY	92128-0000	0.6	0.9	300	0.001
4030	60241251	PARK & REC/OPEN SPACE	12810 SABRE SPRINGS PY	92128-0000	1.5	2.4	600	0.002
4031	96387050	PARK & REC/OPEN SPACE	12900 SABRE SPRINGS PY	92128-0000	0.6	1.0	300	0.001
4032	89333581	PARK & REC/OPEN SPACE	8830 MIRA MESA BL	92126-2715	0.1	0.1	0	0.000
4033	90784475	PARK & REC/OPEN SPACE	10379 VERACRUZ CT	92123-0000	0.0	0.0	0	0.000
4034	97369832	PARK & REC/OPEN SPACE	3621 GATEWAY CENTER AV	92102-4535	1.3	2.1	600	0.002
4035	97369815	PARK & REC/OPEN SPACE	10248 CLAIREMONT MESA BL	92124-0000	0.7	1.1	300	0.001
4036	88800910	PARK & REC/OPEN SPACE	12853 ASHLEY FALLS DR	92130-0000	2.3	3.7	1,000	0.003
4037	19130459	PARK & REC/OPEN SPACE	12949 ASHLEY FALLS DR	92130-0000	0.8	1.4	400	0.001
4038	89333830	PARK & REC/OPEN SPACE	10985 AVNDA PLAYA VERACRU Z	92124-4109	0.8	1.2	300	0.001
4039	56318644	PARK & REC/OPEN SPACE	5097 OCEAN VIEW BL	92113-2037	0.0	0.0	0	0.000
4040	530253	PARK & REC/OPEN SPACE	9930 AVIARY DR	92131-0000	0.0	0.0	0	0.000
4041	91559972	PARK & REC/OPEN SPACE	11489 VIA PLAYA DE CORTES	92124-1529	0.5	0.8	200	0.001
4042	33470310	PARK & REC/OPEN SPACE	5148 VAIL CREEK CT	92130-2793	1.3	2.1	600	0.002
4043	99625857	PARK & REC/OPEN SPACE	5785 AVNDA DE LAS VISTAS	92154-0000	2.5	4.0	1,100	0.004
4044	29011016	PARK & REC/OPEN SPACE	10701 IRONWOOD RD	92131-0000	0.2	0.3	100	0.000
4045	99625844	PARK & REC/OPEN SPACE	6210 AVNDA DE LAS VISTAS	92154-5696	2.0	3.2	900	0.003
4046	57787870	PARK & REC/OPEN SPACE	6489 AVNDA DE LAS VISTAS	92154-0000	0.4	0.7	200	0.001
4047	59643253	PARK & REC/OPEN SPACE	7005 NAVAJO RD	92119-1505	1.0	1.6	400	0.001
4048	32995266	PARK & REC/OPEN SPACE	11089 AVNDA PLAYA VERACRU Z	92124-4111	0.5	0.9	200	0.001
4049	91380342	PARK & REC/OPEN SPACE	853 GATEWAY CENTER WY	92102-4541	2.7	4.4	1,200	0.004
4050	18003861	PARK & REC/OPEN SPACE	10520 TIERRASANTA BL	92124-0000	0.3	0.5	100	0.000
4051	96329929	PARK & REC/OPEN SPACE	10746 CLAIREMONT MESA BL	92124-0000	5.1	8.2	2,200	0.007
4052	32894202	PARK & REC/OPEN SPACE	10681 CLAIREMONT MESA BL	92124-0000	0.3	0.4	100	0.000
4053	60241200	PARK & REC/OPEN SPACE	10398 CLAIREMONT MESA BL	92124-0000	0.8	1.2	300	0.001
4054	33479565	PARK & REC/OPEN SPACE	10360 CLAIREMONT MESA BL	92124-0000	0.4	0.6	200	0.001
4055	18003949	PARK & REC/OPEN SPACE	2666 GENESEE AV	92111-5662	1.2	1.9	500	0.002
4056	97369816	PARK & REC/OPEN SPACE	10298 CLAIREMONT MESA BL	92124-0000	0.2	0.4	100	0.000
4057	97369839	PARK & REC/OPEN SPACE	855 GATEWAY CENTER WY	92102-4541	0.6	0.9	200	0.001
4058	29018720	PARK & REC/OPEN SPACE	600 GATEWAY CENTER DR	92102-4530	0.2	0.2	100	0.000
4059	96387085	PARK & REC/OPEN SPACE	645 GATEWAY CENTER WY	92102-4537	1.1	1.8	500	0.002
4060	742719	PARK & REC/OPEN SPACE	10350 CLAIREMONT MESA BL	92124-0000	0.3	0.4	100	0.000
4061	97369835	PARK & REC/OPEN SPACE	797 GATEWAY CENTER DR	92102-4533	2.4	3.9	1,000	0.003
4062	97369831	PARK & REC/OPEN SPACE	796 GATEWAY CENTER DR	92102-4532	3.9	6.3	1,700	0.006
4063	29451910	PARK & REC/OPEN SPACE	696 GATEWAY CENTER DR	92102-4530	0.4	0.6	200	0.001
4064	98394484	PARK & REC/OPEN SPACE	5043 OCEAN VIEW HILLS PY	92173-0000	5.2	8.4	2,300	0.007
4065	502583	PARK & REC/OPEN SPACE	5112 VIA PLAYA LOS SANTOS	92124-1555	1.2	1.9	500	0.002
4066	95467429	PARK & REC/OPEN SPACE	11150 TIERRASANTA BL	92124-0000	1.1	1.8	500	0.002
4067	97530892	PARK & REC/OPEN SPACE	9491 JU DICIALDR	92122-0000	1.7	2.7	700	0.002
4068	59240806	PARK & REC/OPEN SPACE	13363 TORREY MEADOWS DR	92129-4626	1.1	1.7	500	0.002
4069	58960289	PARK & REC/OPEN SPACE	13344 TORREY MEADOWS DR	92129-4625	1.3	2.1	600	0.002
4070	19130697	PARK & REC/OPEN SPACE	3700 LA JOLLA VILLAGE DR	92037-1401	0.1	0.2	100	0.000
4071	89899877	PARK & REC/OPEN SPACE	5287 BELARDO DR	92124-1544	0.1	0.1	0	0.000
4072	32201706	PARK & REC/OPEN SPACE	6492 AVNDA DE LAS VISTAS	92154-0000	0.8	1.3	300	0.001
4073	56911683	PARK & REC/OPEN SPACE	11305 TIERRASANTA BL	92124-0000	0.1	0.1	0	0.000
4074	32995257	PARK & REC/OPEN SPACE	5556 TORTUGA CT	92124-0000	0.1	0.1	0	0.000
4075	94649569	PARK & REC/OPEN SPACE	11089 TIERRASANTA BL	92124-0000	2.5	4.0	1,100	0.004
4076	97381266	PARK & REC/OPEN SPACE	11080 TIERRASANTA BL	92124-0000	0.6	0.9	200	0.001
4077	57074870	PARK & REC/OPEN SPACE	10942 TIERRASANTA BL	92124-0000	3.2	5.2	1,400	0.005
4078	92010368	PARK & REC/OPEN SPACE	10940 TIERRASANTA BL	92124-0000	1.0	1.5	400	0.001
4079	29011136	PARK & REC/OPEN SPACE	10735 TIERRASANTA BL	92124-0000	2.0	3.3	900	0.003
4080	97370151	PARK & REC/OPEN SPACE	10730 TIERRASANTA BL	92124-0000	0.5	0.8	200	0.001
4081	62156609	PARK & REC/OPEN SPACE	4452 LANSDALE DR	92130-0000	6.1	9.8	2,600	0.009
4082	95000072	PARK & REC/OPEN SPACE	9304 BABAUTA RD	92129-4905	1.2	1.9	500	0.002
4083	98394466	PARK & REC/OPEN SPACE	5044 OCEAN VIEW HILLS PY	92173-0000	1.2	1.9	500	0.002
4084	57787885	PARK & REC/OPEN SPACE	5266 OCEAN VIEW HILLS PY	92173-0000	3.7	6.0	1,600	0.005
4085	17003951	PARK & REC/OPEN SPACE	5356 OCEAN VIEW HILLS PY	92173-0000	1.1	1.8	500	0.002
4086	17001769	PARK & REC/OPEN SPACE	5300 CHELSEA ST	92037-7930	0.1	0.1	0	0.000
4087	30230866	PARK & REC/OPEN SPACE	5145 OTAY MESA RD	92173-0000	0.5	0.8	200	0.001
4088	99625922	PARK & REC/OPEN SPACE	4410 CENTRAL AV	92116-3829	0.3	0.5	100	0.000
4089	62156468	PARK & REC/OPEN SPACE	13480 TORREY MEADOWS DR	92129-0000	1.3	2.1	600	0.002
4090	95386083	PARK & REC/OPEN SPACE	10346 AZUAGA ST	92129-0000	2.3	3.8	1,000	0.003
4091	62156483	PARK & REC/OPEN SPACE	10930 BAROQUE LN	92124-0000	0.0	0.0	0	0.000
4092	33052898	PARK & REC/OPEN SPACE	4939 BALBOA AV	92111-0000	0.5	0.8	200	0.001
4093	33052875	PARK & REC/OPEN SPACE	3402 BALBOA AV	92111-0000	0.8	1.3	300	0.001
4094	33436535	PARK & REC/OPEN SPACE	4181 BALBOA AV	92111-0000	0.1	0.2	100	0.000
4095	95467428	PARK & REC/OPEN SPACE	10810 CASCAJO CT	92124-0000	0.2	0.3	100	0.000

Appendix G: Potential Irrigation Recycled Water Customers

ID No.	Meter No.	Customer Name	Meter/Site Address	Zip Code	Potential Water Demand Offset			
					GPM	AFY	HCF	MGD
4096	33436533	PARK & REC/OPEN SPACE	6391 BALBOA AV	92111-3108	0.5	0.8	200	0.001
4097	90783846	PARK & REC/OPEN SPACE	11107 CLAIREMONT MESA BL	92124-0000	0.0	0.0	0	0.000
4098	99626022	PARK & REC/OPEN SPACE	3696 CENTRAL AV	92105-3319	0.6	1.0	300	0.001
4099	98398202	PARK & REC/OPEN SPACE	2988 WEST CANYON AV	92123-4652	0.5	0.8	200	0.001
4100	30021765	PARK & REC/OPEN SPACE	1945 60TH ST	92114-0000	1.3	2.1	600	0.002
4101	97380617	PARK & REC/OPEN SPACE	3323 WEST CANYON AV	92106-2513	1.5	2.5	700	0.002
4102	96408722	PARK & REC/OPEN SPACE	3292 WEST CANYON AV	92123-5431	1.8	2.9	800	0.003
4103	96408631	PARK & REC/OPEN SPACE	3121 WEST CANYON AV	92123-0000	0.8	1.3	400	0.001
4104	97380791	PARK & REC/OPEN SPACE	3895 GRANADA AV	92104-3514	0.1	0.2	100	0.000
4105	30043313	PARK & REC/OPEN SPACE	13450 HIGH BLUFF DR	92130-0000	2.0	3.2	900	0.003
4106	97355561	PARK & REC/OPEN SPACE	3013 WEST CANYON AV	92123-5421	0.7	1.1	300	0.001
4107	29181789	PARK & REC/OPEN SPACE	10793 WEST OCEAN AIR DR	92130-0000	3.2	5.2	1,400	0.005
4108	96382973	PARK & REC/OPEN SPACE	11317 CLAIREMONT MESA BL	92124-3406	0.1	0.2	100	0.000
4109	98394488	PARK & REC/OPEN SPACE	2866 WEST CANYON AV	92123-4648	1.4	2.2	600	0.002
4110	98394495	PARK & REC/OPEN SPACE	2811 WEST CANYON AV	92123-4689	1.3	2.2	600	0.002
4111	98398203	PARK & REC/OPEN SPACE	2604 WEST CANYON AV	92123-4684	1.1	1.8	500	0.002
4112	97369812	PARK & REC/OPEN SPACE	11300 CLAIREMONT MESA BL	92124-0000	0.1	0.2	0	0.000
4113	18003887	PARK & REC/OPEN SPACE	10751 CLAIREMONT MESA BL	92124-0000	0.2	0.2	100	0.000
4114	96408720	PARK & REC/OPEN SPACE	3030 WEST CANYON AV	92123-5420	0.8	1.4	400	0.001
4115	99496799	PARK & REC/OPEN SPACE	3789 40TH ST	92104-0000	0.6	0.9	200	0.001
4116	18000046	PARK & REC/OPEN SPACE	5626 GU INCHO CT	92124-0000	0.1	0.2	0	0.000
4117	17001692	PARK & REC/OPEN SPACE	691 WRELTON DR	92037-7930	0.0	0.1	0	0.000
4118	17002766	PARK & REC/OPEN SPACE	13676 WINSTANLEY WY	92130-1411	0.2	0.3	100	0.000
4119	57771756	PARK & REC/OPEN SPACE	4029 COLLEGE AV	92115-6704	0.2	0.4	100	0.000
4120	59369626	PARK & REC/OPEN SPACE	3625 COLLEGE AV	92115-7041	0.0	0.0	0	0.000
4121	59369640	PARK & REC/OPEN SPACE	3582 COLLEGE AV	92115-7030	0.0	0.0	0	0.000
4122	99625824	PARK & REC/OPEN SPACE	7755 HAZARD CENTER DR	92108-0000	0.9	1.5	400	0.001
4123	56503155	PARK & REC/OPEN SPACE	207 36TH ST	92102-4403	2.9	4.7	1,300	0.004
4124	99403354	PARK & REC/OPEN SPACE	10554 WEST OCEAN AIR DR	92130-4677	8.7	14.1	3,800	0.013
4125	33567570	PARK & REC/OPEN SPACE	4199 HATHAWAY ST	92111-3429	0.3	0.5	100	0.000
4126	33436481	PARK & REC/OPEN SPACE	3988 HAWK ST	92103-2855	1.1	1.7	500	0.002
4127	56911635	PARK & REC/OPEN SPACE	4211 40TH ST	92105-1016	0.1	0.2	0	0.000
4128	17000697	PARK & REC/OPEN SPACE	499 COLIMA ST	92037-7930	0.0	0.1	0	0.000
4129	98394359	PARK & REC/OPEN SPACE	10853 WEST OCEAN AIR DR	92121-0000	9.3	15.0	4,100	0.013
4130	786791	PARK & REC/OPEN SPACE	14008 HIGHLAND RANCH RD	92128-0000	0.4	0.7	200	0.001
4131	97521106	PARK & REC/OPEN SPACE	3939 COLINA DORADA DR	92124-0000	1.3	2.1	600	0.002
4132	90788834	PARK & REC/OPEN SPACE	10460 VIACHA DR	92124-0000	0.2	0.3	100	0.000
4133	98440903	PARK & REC/OPEN SPACE	5400 ANTIGUA BL	92124-0000	1.1	1.7	500	0.002
4134	32894219	PARK & REC/OPEN SPACE	5699 ANTIGUA BL	92124-0000	0.9	1.4	400	0.001
4135	33436431	PARK & REC/OPEN SPACE	5947 ANTIGUA BL	92124-1311	0.1	0.1	0	0.000
4136	97369991	PARK & REC/OPEN SPACE	5960 ANTIGUA BL	92124-1312	0.7	1.1	300	0.001
4137	29018752	PARK & REC/OPEN SPACE	5965 ANTIGUA BL	92124-1311	0.8	1.2	300	0.001
4138	17001696	PARK & REC/OPEN SPACE	12500 OAKS NORTH DR	92128-0000	0.0	0.0	0	0.000
4139	91560582	PARK & REC/OPEN SPACE	10465 VIACHA DR	92124-0000	0.6	1.0	300	0.001
4140	59600500	PARK & REC/OPEN SPACE	10891 VISTA SORRENTO PY	92037-0000	6.2	9.9	2,700	0.009
4141	98440954	PARK & REC/OPEN SPACE	5001 VIA VALARTA	92124-0000	0.1	0.1	0	0.000
4142	61965026	PARK & REC/OPEN SPACE	2425 ARDATH RD	92037-3501	2.5	4.0	1,100	0.004
4143	90784423	PARK & REC/OPEN SPACE	4808 VIA VALARTA	92124-0000	0.0	0.0	0	0.000
4144	56319981	PARK & REC/OPEN SPACE	8590 NAVAJO RD	92119-2002	0.1	0.1	0	0.000
4145	59643252	PARK & REC/OPEN SPACE	8350 NAVAJO RD	92119-0000	1.3	2.2	600	0.002
4146	59600598	PARK & REC/OPEN SPACE	7851 NAVAJO RD	92119-1700	1.3	2.1	600	0.002
4147	33436746	PARK & REC/OPEN SPACE	6636 ANTIGUA BL	92124-4012	0.4	0.6	200	0.001
4148	97516366	PARK & REC/OPEN SPACE	11624 ALDERHILL TR	92131-3856	0.7	1.1	300	0.001
4149	97521258	PARK & REC/OPEN SPACE	14009 HIGHLAND RANCH RD	92128-0000	0.1	0.2	0	0.000
4150	88800789	PARK & REC/OPEN SPACE	14010 HIGHLAND RANCH RD	92128-0000	0.4	0.6	200	0.001
4151	89333943	PARK & REC/OPEN SPACE	14014 HIGHLAND RANCH RD	92128-0000	0.3	0.4	100	0.000
4152	33479556	PARK & REC/OPEN SPACE	14186 HIGHLAND RANCH RD	92128-0000	0.3	0.4	100	0.000
4153	58799343	PARK & REC/OPEN SPACE	14318 HIGHLAND RANCH RD	92128-0000	0.1	0.2	0	0.000
4154	99577202	PARK & REC/OPEN SPACE	14320 HIGHLAND RANCH RD	92128-0000	0.1	0.2	0	0.000
4155	29182041	PARK & REC/OPEN SPACE	5975 VILLAGE CENTER LOOP RD	92130-2499	0.6	1.0	300	0.001
4156	18003760	PARK & REC/OPEN SPACE	11230 CLAIREMONT MESA BL	92124-1524	0.2	0.3	100	0.000
4157	59600499	PARK & REC/OPEN SPACE	10801 VISTA SORRENTO PY	92037-0000	5.8	9.3	2,500	0.008
4158	494483	PARK & REC/OPEN SPACE	10906 VIVARACHO WY	92124-0000	0.0	0.0	0	0.000
4159	60246193	PARK & REC/OPEN SPACE	11362 VISTA SORRENTO PY	92130-8620	5.0	8.1	2,200	0.007
4160	59642592	PARK & REC/OPEN SPACE	10995 VISTA SORRENTO PY	92037-0000	0.8	1.3	300	0.001
4161	56634000	PARK & REC/OPEN SPACE	8766 NAVAJO RD	92119-2722	0.2	0.3	100	0.000
4162	96382790	PARK & REC/OPEN SPACE	11180 CLAIREMONT MESA BL	92124-0000	0.6	0.9	300	0.001
4163	18005904	PARK & REC/OPEN SPACE	16800 BERNARDO CENTER DR	92128-0000	0.1	0.1	0	0.000
4164	99413185	PARK & REC/OPEN SPACE	409 WASHINGTON ST	92103-1932	0.4	0.6	200	0.001
4165	29799183	PARK & REC/OPEN SPACE	5797 CARMEL VALLEY RD	92130-2408	1.6	2.5	700	0.002
4166	96376111	PARK & REC/OPEN SPACE	10349 LA MORADA DR	92124-0000	0.1	0.2	100	0.000
4167	30754775	PARK & REC/OPEN SPACE	5572 BRAVO CT	92124-0000	0.0	0.1	0	0.000
4168	99412778	PARK & REC/OPEN SPACE	11724 SPRING CANYON RD	92131-0000	2.9	4.6	1,200	0.004
4169	91560909	PARK & REC/OPEN SPACE	11204 SPRING CANYON RD	92131-0000	1.1	1.7	500	0.002
4170	97521064	PARK & REC/OPEN SPACE	11007 SPRING CANYON RD	92131-0000	7.9	12.8	3,400	0.011
4171	89896161	PARK & REC/OPEN SPACE	10996 SPRING CANYON RD	92131-0000	3.6	5.8	1,600	0.005
4172	90784593	PARK & REC/OPEN SPACE	10698 STANWELL CR	92126-3212	0.4	0.7	200	0.001
4173	89331507	PARK & REC/OPEN SPACE	8199 PARK VILLAGE RD	92129-0000	0.7	1.1	300	0.001
4174	97521222	PARK & REC/OPEN SPACE	11341 BLUE CYPRESS DR	92131-0000	5.3	8.5	2,300	0.008
4175	95000074	PARK & REC/OPEN SPACE	7300 CALLE CRISTOBAL	92126-6016	1.4	2.2	600	0.002
4176	88240837	PARK & REC/OPEN SPACE	13404 SPARREN AV	92129-2169	0.9	1.4	400	0.001
4177	92016723	PARK & REC/OPEN SPACE	7399 CALLE CRISTOBAL	92126-6017	0.3	0.5	100	0.000
4178	90784564	PARK & REC/OPEN SPACE	7488 CALLE CRISTOBAL	92126-0000	0.4	0.6	200	0.001
4179	90784509	PARK & REC/OPEN SPACE	7489 CALLE CRISTOBAL	92126-0000	0.3	0.4	100	0.000
4180	94647720	PARK & REC/OPEN SPACE	7499 CALLE CRISTOBAL	92126-0000	0.1	0.2	100	0.000
4181	58799249	PARK & REC/OPEN SPACE	13873 CARMEL VALLEY RD	92130-5634	1.3	2.1	600	0.002
4182	92016443	PARK & REC/OPEN SPACE	10827 SPRING CANYON RD	92131-0000	2.2	3.6	1,000	0.003
4183	17005617	PARK & REC/OPEN SPACE	5382 LA JOLLA MESA DR	92037-0000	0.1	0.2	0	0.000
4184	18006193	PARK & REC/OPEN SPACE	5596 LA JOLLA BL	92037-0000	0.4	0.6	200	0.001
4185	17002473	PARK & REC/OPEN SPACE	5696 LA JOLLA BL	92037-0000	0.7	1.2	300	0.001
4186	17002436	PARK & REC/OPEN SPACE	5796 LA JOLLA BL	92037-0000	0.7	1.1	300	0.001

Appendix G: Potential Irrigation Recycled Water Customers

ID No.	Meter No.	Customer Name	Meter/Site Address	Zip Code	Potential Water Demand Offset			
					GPM	AFY	HCF	MGD
4187	94647781	PARK & REC/OPEN SPACE	3900 LA JOLLA VILLAGE DR	92037-1413	0.2	0.3	100	0.000
4188	56503120	PARK & REC/OPEN SPACE	13682 CARMEL VALLEY RD	92130-0000	2.2	3.6	1,000	0.003
4189	89333812	PARK & REC/OPEN SPACE	7550 CALLE CRISTOBAL	92126-0000	2.3	3.8	1,000	0.003
4190	58799306	PARK & REC/OPEN SPACE	4000 SANTO RD	92124-0000	0.2	0.3	100	0.000
4191	91560105	PARK & REC/OPEN SPACE	16540 POMERADO RD	92128-0000	0.1	0.2	0	0.000
4192	89332222	PARK & REC/OPEN SPACE	8031 PARK VILLAGE RD	92129-0000	0.3	0.5	100	0.000
4193	60241228	PARK & REC/OPEN SPACE	10410 TIERRASANTA BL	92124-0000	1.6	2.5	700	0.002
4194	99577718	PARK & REC/OPEN SPACE	3977 SIPES LN	92173-0000	1.1	1.8	500	0.002
4195	89333811	PARK & REC/OPEN SPACE	7500 CALLE CRISTOBAL	92126-0000	0.3	0.6	200	0.001
4196	29181974	PARK & REC/OPEN SPACE	9175 PARK VILLAGE RD	92126-0000	0.1	0.2	100	0.000
4197	97369807	PARK & REC/OPEN SPACE	9198 PARK VILLAGE RD	92129-0000	0.3	0.4	100	0.000
4198	90783951	PARK & REC/OPEN SPACE	410 EUCLID AV	92114-0000	0.2	0.3	100	0.000
4199	32995151	PARK & REC/OPEN SPACE	12091 CARMEL PARK DR	92130-0000	2.8	4.6	1,200	0.004
4200	56503081	PARK & REC/OPEN SPACE	12542 CARMEL MTN RD	92128-0000	0.1	0.2	0	0.000
4201	90789145	PARK & REC/OPEN SPACE	8999 PARK VILLAGE RD	92129-0000	0.1	0.2	0	0.000
4202	89333532	PARK & REC/OPEN SPACE	4450 LANSDALE DR	92130-0000	0.1	0.2	0	0.000
4203	61364339	PARK & REC/OPEN SPACE	11597 CALLEJON QU INTANA	92124-0000	0.3	0.6	100	0.000
4204	94556709	PARK & REC/OPEN SPACE	5301 MISSION CENTER RD	92108-1301	2.3	3.7	1,000	0.003
4205	17002209	PARK & REC/OPEN SPACE	479 CAM DE LA COSTA	92037-0000	0.0	0.0	0	0.000
4206	94556701	PARK & REC/OPEN SPACE	5201 MISSION CENTER RD	92108-3202	2.4	3.9	1,000	0.003
4207	97516457	PARK & REC/OPEN SPACE	3410 CAM DE LA PLAZA	92154-0000	0.7	1.2	300	0.001
4208	97521228	PARK & REC/OPEN SPACE	3411 CAM DE LA PLAZA	92101-0000	4.3	6.9	1,900	0.006
4209	21403	PARK & REC/OPEN SPACE	11544 SHOAL CREEK DR	92128-0000	0.8	1.3	300	0.001
4210	98398065	PARK & REC/OPEN SPACE	11540 SHOAL CREEK DR	92128-0000	0.8	1.4	400	0.001
4211	96537083	PARK & REC/OPEN SPACE	4438 LANSDALE DR	92130-0000	0.0	0.0	0	0.000
4212	22076	PARK & REC/OPEN SPACE	12677 CALLE DE LA SIENA	92130-2117	2.5	4.1	1,100	0.004
4213	22015	PARK & REC/OPEN SPACE	7600 CALLE CRISTOBAL	92126-0000	0.3	0.4	100	0.000
4214	56319993	PARK & REC/OPEN SPACE	8752 LAKE MURRAY BL	92119-2701	0.4	0.6	200	0.001
4215	59240804	PARK & REC/OPEN SPACE	7800 CALLE CRISTOBAL	92126-0000	0.3	0.5	100	0.000
4216	88800748	PARK & REC/OPEN SPACE	13515 EVENING CREEK N DR	92128-0000	0.0	0.0	0	0.000
4217	94581414	PARK & REC/OPEN SPACE	7849 CALLE CRISTOBAL	92126-0000	4.1	6.7	1,800	0.006
4218	88565085	PARK & REC/OPEN SPACE	8300 CALLE CRISTOBAL	92126-0000	2.4	3.8	1,000	0.003
4219	89332043	PARK & REC/OPEN SPACE	9005 PARK VILLAGE RD	92129-0000	0.1	0.2	100	0.000
4220	89333794	PARK & REC/OPEN SPACE	8449 CALLE CRISTOBAL	92126-0000	0.4	0.6	200	0.001
4221	19130701	PARK & REC/OPEN SPACE	8545 PARK VILLAGE RD	92129-3711	0.6	1.0	300	0.001
4222	89334006	PARK & REC/OPEN SPACE	8791 PARK VILLAGE RD	92129-3737	1.0	1.7	500	0.002
4223	97516487	PARK & REC/OPEN SPACE	4152 CALLE MAR DE BALLENA	92037-0000	0.0	0.0	0	0.000
4224	96382781	PARK & REC/OPEN SPACE	8899 PARK VILLAGE RD	92129-0000	0.4	0.6	200	0.001
4225	94616114	PARK & REC/OPEN SPACE	5675 SORRENTO VALLEY BL	92121-0000	2.2	3.6	1,000	0.003
4226	32204112	PARK & REC/OPEN SPACE	8938 PARK VILLAGE RD	92126-0000	0.4	0.6	200	0.001
4227	10583	PARK & REC/OPEN SPACE	8950 PARK VILLAGE RD	92129-0000	0.1	0.2	100	0.000
4228	22005	PARK & REC/OPEN SPACE	8400 CALLE CRISTOBAL	92126-0000	0.3	0.5	100	0.000
4229	94616297	PARK & REC/OPEN SPACE	10511 SUNSET RIDGE DR	92131-2376	0.4	0.6	200	0.001
4230	99489066	PARK & REC/OPEN SPACE	11871 STONEDALE CT	92131-1566	2.3	3.6	1,000	0.003
4231	60241438	PARK & REC/OPEN SPACE	14715 CARMEL VALLEY RD	92126-0000	11.2	18.0	4,900	0.016
4232	99625949	PARK & REC/OPEN SPACE	14644 CARMEL VALLEY RD	92130-0000	0.1	0.2	0	0.000
4233	92134011	PARK & REC/OPEN SPACE	13690 SWORD WY	92130-0000	0.8	1.3	400	0.001
4234	99625956	PARK & REC/OPEN SPACE	14643 CARMEL VALLEY RD	92130-0000	0.0	0.0	0	0.000
4235	90783973	PARK & REC/OPEN SPACE	16700 BERNARDO OAKS DR	92127-0000	0.3	0.5	100	0.000
4236	96357215	PARK & REC/OPEN SPACE	4881 FEDERAL BL	92102-2641	1.7	2.8	800	0.003
4237	17002878	PARK & REC/OPEN SPACE	16800 BERNARDO OAKS DR	92127-0000	0.4	0.6	200	0.001
4238	61268268	PARK & REC/OPEN SPACE	11597 TED WILLIAMS PY	92128-0000	2.7	4.4	1,200	0.004
4239	96321468	PARK & REC/OPEN SPACE	10510 SUNSET RIDGE DR	92131-2375	0.1	0.1	0	0.000
4240	18004055	PARK & REC/OPEN SPACE	5602 LA JOLLA HERMOSA AV	92037-0000	0.1	0.2	0	0.000
4241	99626010	PARK & REC/OPEN SPACE	14288 CARMEL VALLEY RD	92130-0000	3.2	5.2	1,400	0.005
4242	99625952	PARK & REC/OPEN SPACE	14287 CARMEL VALLEY RD	92130-0000	0.5	0.9	200	0.001
4243	96537279	PARK & REC/OPEN SPACE	10385 SU MMERWOOD CT	92131-0000	5.2	8.4	2,300	0.007
4244	99625977	PARK & REC/OPEN SPACE	14585 CARMEL VALLEY RD	92130-0000	1.3	2.1	600	0.002
4245	2104395	PARK & REC/OPEN SPACE	16666 BERNARDO CENTER DR	92128-0000	0.1	0.2	100	0.000
4246	60241253	PARK & REC/OPEN SPACE	10301 TIERRASANTA BL	92124-0000	0.7	1.1	300	0.001
4247	95386146	PARK & REC/OPEN SPACE	10298 TIERRASANTA BL	92124-0000	1.8	3.0	800	0.003
4248	99413504	PARK & REC/OPEN SPACE	16193 BERNARDO CENTER DR	92128-0000	1.0	1.7	500	0.002
4249	60246814	PARK & REC/OPEN SPACE	16420 BERNARDO CENTER DR	92128-0000	0.0	0.1	0	0.000
4250	99412696	PARK & REC/OPEN SPACE	3638 CARMEL VIEW RD	92130-2558	1.4	2.3	600	0.002
4251	89331811	PARK & REC/OPEN SPACE	7664 PARK VILLAGE RD	92129-0000	1.6	2.6	700	0.002
4252	89187609	PARK & REC/OPEN SPACE	4286 TAMBOR CT	92124-0000	0.0	0.1	0	0.000
4253	99625903	PARK & REC/OPEN SPACE	4504 TERRACE DR	92116-3841	0.1	0.2	0	0.000
4254	99625872	PARK & REC/OPEN SPACE	3986 MONROE AV	92116-4649	0.3	0.4	100	0.000
4255	96357189	PARK & REC/OPEN SPACE	16700 BERNARDO CENTER DR	92128-0000	0.0	0.1	0	0.000
4256	91560798	PARK & REC/OPEN SPACE	16920 BERNARDO CENTER DR	92128-0000	0.0	0.1	0	0.000
4257	89331816	PARK & REC/OPEN SPACE	7824 PARK VILLAGE RD	92129-0000	0.8	1.3	400	0.001
4258	33471831	PARK & REC/OPEN SPACE	17199 BERNARDO CENTER DR	92128-0000	0.1	0.2	100	0.000
4259	90783884	PARK & REC/OPEN SPACE	5111 CTE PLAYA SAN JU AN	92124-1541	0.4	0.6	200	0.001
4260	29012096	PARK & REC/OPEN SPACE	11599 TED WILLIAMS PY	92128-0000	1.1	1.8	500	0.002
4261	94616249	PARK & REC/OPEN SPACE	16542 BERNARDO CENTER DR	92128-0000	0.2	0.2	100	0.000
4262	34026464	PARK & REC/OPEN SPACE	452 BLACKCORAL WY	92154-0000	2.8	4.5	1,200	0.004
4263	60450646	PARK & REC/OPEN SPACE	11001 BLACKMTN RD	92126-4801	0.1	0.2	0	0.000
4264	91559864	PARK & REC/OPEN SPACE	4734 LA CUENTA DR	92124-0000	2.0	3.3	900	0.003
4265	89333959	PARK & REC/OPEN SPACE	4610 LA CUENTA DR	92124-0000	0.2	0.3	100	0.000
4266	99496705	PARK & REC/OPEN SPACE	11606 BLACKMTN RD	92126-0000	3.1	4.9	1,300	0.004
4267	88565223	PARK & REC/OPEN SPACE	11605 BLACKMTN RD	92126-0000	0.3	0.6	200	0.000
4268	92016438	PARK & REC/OPEN SPACE	11327 BLACKMTN RD	92129-0000	0.4	0.7	200	0.001
4269	99413538	PARK & REC/OPEN SPACE	11800 BLACKMTN RD	92129-0000	0.0	0.0	0	0.000
4270	98457715	PARK & REC/OPEN SPACE	11325 BLACKMTN RD	92129-0000	4.2	6.8	1,800	0.006
4271	90783960	PARK & REC/OPEN SPACE	4424 LA CUENTA DR	92124-0000	0.1	0.1	0	0.000
4272	29389076	PARK & REC/OPEN SPACE	11607 BLACKMTN RD	92126-0000	2.8	4.5	1,200	0.004
4273	96408642	PARK & REC/OPEN SPACE	9656 STONECREST BL	92123-5411	2.0	3.2	900	0.003
4274	98394323	PARK & REC/OPEN SPACE	11891 BLACKMTN RD	92126-0000	4.4	7.1	1,900	0.006
4275	99577208	PARK & REC/OPEN SPACE	11604 BLACKMTN RD	92126-0000	5.4	8.7	2,400	0.008
4276	9735558	PARK & REC/OPEN SPACE	9791 STONECREST BL	92123-5419	1.5	2.4	600	0.002
4277	60451130	PARK & REC/OPEN SPACE	4011 FALCON ST	92103-1810	0.1	0.1	0	0.000

Appendix G: Potential Irrigation Recycled Water Customers

ID No.	Meter No.	Customer Name	Meter/Site Address	Zip Code	Potential Water Demand Offset			
					GPM	AFY	HCF	MGD
4278	57771841	PARK & REC/OPEN SPACE	11893 BLACK MTN RD	92126-0000	0.7	1.1	300	0.001
4279	97530876	PARK & REC/OPEN SPACE	3582 BIBLER DR	92101-0000	1.5	2.4	600	0.002
4280	17002759	PARK & REC/OPEN SPACE	12024 BLACK MTN RD	92129-3652	0.7	1.0	300	0.001
4281	32995221	PARK & REC/OPEN SPACE	5490 LA JOLLA BL	92037-7679	1.8	2.9	800	0.003
4282	96408805	PARK & REC/OPEN SPACE	11802 BLACK MTN RD	92129-0000	0.1	0.1	0	0.000
4283	33567191	PARK & REC/OPEN SPACE/GMM	3904 CARMEL MTN RD	92130-0000	3.5	5.7	1,500	0.005
4284	59596243	PARK & REC/OPEN SPACE/GMM	11037 WEST OCEAN AIR DR	92121-0000	3.3	5.3	1,400	0.005
4285	95369646	PARK & REC/OPEN SPACE/GMM	3803 CARMEL MTN RD	92130-0000	7.2	11.6	3,100	0.010
4286	59600595	PARK & REC/OPEN SPACE/GMM	13202 FRESCO LN	92129-0000	3.2	5.1	1,400	0.005
4287	29181767	PARK & REC/OPEN SPACE/GMM	10614 EAST OCEAN AIR DR	92130-0000	4.6	7.4	2,000	0.007
4288	29011129	PARK & REC/OPEN SPACE/MAD	3900 DEL MAR HEIGHTS RD	92130-0000	0.3	0.5	100	0.000
4289	33479539	PARK & REC/OPEN SPACE/MAD	4599 DEL MAR TRAILS RD	92130-0000	0.6	1.0	300	0.001
4290	96537064	PARK & REC/OPEN SPACE/MAD	3800 DEL MAR HEIGHTS RD	92130-0000	0.1	0.2	100	0.000
4291	94581361	PARK & REC/OPEN SPACE/MAD	4198 DEL MAR HEIGHTS RD	92130-0000	0.0	0.1	0	0.000
4292	700692	PARK & REC/OPEN SPACE/MAD	12703 CARMEL CREEK RD	92130-0000	0.5	0.8	200	0.001
4293	29011164	PARK & REC/OPEN SPACE/MAD	3500 DEL MAR HEIGHTS RD	92130-2121	0.1	0.1	0	0.000
4294	29011159	PARK & REC/OPEN SPACE/MAD	4197 DEL MAR HEIGHTS RD	92130-0000	0.5	0.8	200	0.001
4295	32894218	PARK & REC/OPEN SPACE/MAD	4402 OCEAN VALLEY LN	92130-2430	0.3	0.5	100	0.000
4296	29010592	PARK & REC/OPEN SPACE/MAD	4517 OCEAN VALLEY LN	92130-2428	3.2	5.1	1,400	0.005
4297	98394381	PARK & REC/OPEN SPACE/MAD	4895 OCEAN VIEW HILLS PY	92173-0000	7.0	11.3	3,100	0.010
4298	98394400	PARK & REC/OPEN SPACE/MAD	4896 OCEAN VIEW HILLS PY	92173-0000	0.7	1.1	300	0.001
4299	17003016	PARK & REC/OPEN SPACE/MAD	12393 MONA LISA ST	92130-0000	4.5	7.3	2,000	0.007
4300	97381177	PARK & REC/OPEN SPACE/MAD	4992 PEARLMAN WY	92130-2788	0.9	1.4	400	0.001
4301	88800849	PARK & REC/OPEN SPACE/MAD	12880 CHAPARRAL RIDGE RD	92130-2456	1.1	1.7	500	0.002
4302	97381336	PARK & REC/OPEN SPACE/MAD	5203 PEARLMAN WY	92130-2792	0.6	0.9	200	0.001
4303	97531016	PARK & REC/OPEN SPACE/MAD	4303 DEL MAR HEIGHTS RD	92130-0000	5.1	8.3	2,200	0.007
4304	56911712	PARK & REC/OPEN SPACE/MAD	4215 CENTRAL AV	92105-1105	0.2	0.3	100	0.000
4305	630972	PARK & REC/OPEN SPACE/MAD	3000 DEL MAR HEIGHTS RD	92130-1801	1.0	1.6	400	0.001
4306	97381360	PARK & REC/OPEN SPACE/MAD	5142 CARMEL KNOLLS DR	92130-2770	1.9	3.0	800	0.003
4307	95467289	PARK & REC/OPEN SPACE/MAD	5404 CARMEL KNOLLS DR	92130-3201	2.8	4.5	1,200	0.004
4308	96537319	PARK & REC/OPEN SPACE/MAD	12625 CARMEL MISSION RD	92130-0000	3.3	5.4	1,400	0.005
4309	99625707	PARK & REC/OPEN SPACE/MAD	486 DENNERY RD	92154-0000	2.0	3.3	900	0.003
4310	97380368	PARK & REC/OPEN SPACE/MAD	4902 DEL MAR HEIGHTS RD	92130-0000	0.7	1.2	300	0.001
4311	57074888	PARK & REC/OPEN SPACE/MAD	4784 CARMEL KNOLLS DR	92130-0000	6.3	10.1	2,700	0.009
4312	587424	PARK & REC/OPEN SPACE/MAD	4200 DEL MAR HEIGHTS RD	92130-0000	0.4	0.6	200	0.001
4313	21611	PARK & REC/OPEN SPACE/MAD	3001 DARDAINA DR	92139-0000	1.3	2.0	500	0.002
4314	91559943	PARK & REC/OPEN SPACE/MAD	2999 DEMETER WY	92139-3712	2.1	3.3	900	0.003
4315	97525527	PARK & REC/OPEN SPACE/MAD	4303 SWIFT AV	92104-6613	0.9	1.4	400	0.001
4316	96376169	PARK & REC/OPEN SPACE/MAD	13196 SEAGROVE ST	92130-3203	0.6	0.9	200	0.001
4317	91560071	PARK & REC/OPEN SPACE/MAD	4387 EL CAJON BL	92105-1226	0.3	0.4	100	0.000
4318	88434036	PARK & REC/OPEN SPACE/MAD	4437 FOXHOLLOW CT	92130-2429	1.5	2.4	600	0.002
4319	57074948	PARK & REC/OPEN SPACE/MAD	4696 BELVISTA CT	92130-2456	2.7	4.4	1,200	0.004
4320	91560128	PARK & REC/OPEN SPACE/MAD	12789 CAMARENA RD	92130-2178	0.5	0.8	200	0.001
4321	99412785	PARK & REC/OPEN SPACE/MAD	4705 REGATTA LN	92173-0000	0.8	1.3	400	0.001
4322	97369834	PARK & REC/OPEN SPACE/MAD	4292 KERWOOD CT	92130-2136	0.7	1.1	300	0.001
4323	90784411	PARK & REC/OPEN SPACE/MAD	3836 TOWNSGATE DR	92130-0000	0.3	0.5	100	0.000
4324	97380772	PARK & REC/OPEN SPACE/MAD	12830 VIA NIEVE	92130-3149	0.5	0.8	200	0.001
4325	89333922	PARK & REC/OPEN SPACE/MAD	4398 LANSDALE DR	92130-0000	0.6	1.0	300	0.001
4326	18003819	PARK & REC/OPEN SPACE/MAD	3900 TOWNSGATE DR	92130-2585	0.4	0.6	200	0.001
4327	97369777	PARK & REC/OPEN SPACE/MAD	13296 EL CAM REAL	92130-0000	0.4	0.7	200	0.001
4328	56321010	PARK & REC/OPEN SPACE/MAD	1297 UNIVERSITY AV	92103-3311	0.6	1.0	300	0.001
4329	89899670	PARK & REC/OPEN SPACE/MAD	1802 SPALDING PL	92116-2634	0.3	0.6	200	0.000
4330	22082	PARK & REC/OPEN SPACE/MAD	12097 CARMEL COUNTRY RD	92130-0000	3.5	5.6	1,500	0.005
4331	89333883	PARK & REC/OPEN SPACE/MAD	4513 SUNSET BLUFFS WY	92130-2449	1.0	1.7	400	0.001
4332	97369790	PARK & REC/OPEN SPACE/MAD	13052 EL CAM REAL	92130-0000	0.2	0.3	100	0.000
4333	89333991	PARK & REC/OPEN SPACE/MAD	12665 CALLE DE LA SIENA	92130-2117	1.7	2.8	700	0.002
4334	96537072	PARK & REC/OPEN SPACE/MAD	4403 SUNSET BLUFFS WY	92130-2437	1.2	1.9	500	0.002
4335	94581489	PARK & REC/OPEN SPACE/MAD	12759 FUTURA ST	92130-0000	1.7	2.8	800	0.002
4336	90784549	PARK & REC/OPEN SPACE/MAD	12500 EL CAM REAL	92130-2003	0.5	0.8	200	0.001
4337	18003901	PARK & REC/OPEN SPACE/MAD	11899 CARMEL COUNTRY RD	92130-0000	0.2	0.3	100	0.000
4338	99413305	PARK & REC/OPEN SPACE/MAD	13559 EL CAM REAL	92130-0000	0.3	0.6	100	0.000
4339	97369775	PARK & REC/OPEN SPACE/MAD	12700 EL CAM REAL	92130-2007	0.4	0.7	200	0.001
4340	96537050	PARK & REC/OPEN SPACE/MAD	4610 CARMEL CENTER RD	92130-0000	1.1	1.8	500	0.002
4341	60241470	PARK & REC/OPEN SPACE/MAD	4547 CARMEL CENTER RD	92130-0000	2.9	4.8	1,300	0.004
4342	96537062	PARK & REC/OPEN SPACE/MAD	4445 CARMEL CENTER RD	92130-0000	1.1	1.7	500	0.002
4343	89896378	PARK & REC/OPEN SPACE/MAD	12953 CARMEL CANYON RD	92130-2137	5.1	8.3	2,200	0.007
4344	97381335	PARK & REC/OPEN SPACE/MAD	12802 BAYWIND PT	92130-2796	0.0	0.1	0	0.000
4345	97369794	PARK & REC/OPEN SPACE/MAD	12600 EL CAM REAL	92130-2005	0.2	0.2	100	0.000
4346	60450691	PARK & REC/OPEN SPACE/MAD	4902 ADAMS AV	92115-2001	0.2	0.3	100	0.000
4347	90784584	PARK & REC/OPEN SPACE/MAD	12400 EL CAM REAL	92131-0000	0.2	0.3	100	0.000
4348	97369870	PARK & REC/OPEN SPACE/MAD	12200 EL CAM REAL	92130-0000	0.1	0.1	0	0.000
4349	56503157	PARK & REC/OPEN SPACE/MAD	4297 GRAYDON RD	92130-0000	2.2	3.6	1,000	0.003
4350	56911707	PARK & REC/OPEN SPACE/MAD	4297 40TH ST	92105-1016	0.2	0.4	100	0.000
4351	99625894	PARK & REC/OPEN SPACE/MAD	4388 40TH ST	92105-1019	0.3	0.5	100	0.000
4352	97369882	PARK & REC/OPEN SPACE/MAD	12000 EL CAM REAL	92130-0000	0.1	0.1	0	0.000
4353	98398173	PARK & REC/OPEN SPACE/MAD	4406 HERITAGE GLEN LN	92130-2418	6.5	10.5	2,800	0.009
4354	97380457	PARK & REC/OPEN SPACE/MAD	1837 ADAMS AV	92116-1207	0.1	0.2	0	0.000
4355	29799246	PARK & REC/OPEN SPACE/MAD	12952 CARMEL CANYON RD	92130-2130	0.8	1.3	300	0.001
4356	60246138	PARK & REC/OPEN SPACES	5542 MONTEZUMA RD	92115-2348	0.1	0.1	0	0.000
4357	93500033	PARK & REC/OPEN SPACES	2140 TORREY PINES RD	92037-0000	0.0	0.0	0	0.000
4358	60246537	PARK & REC/OPEN SPACES	5362 MONTEZUMA RD	92115-2348	0.5	0.8	200	0.001
4359	32995226	PARK & REC/OPEN SPACES	6194 CARMEL VALLEY RD	92130-1431	2.1	3.3	900	0.003
4360	93013017	PARK & REC/OPEN SPACES	8579 MISSION GORGE RD	92120-0000	0.0	0.1	0	0.000
4361	95995	PARK & REC/OPEN SPACES	6635 MISSION GORGE RD	92120-2308	0.3	0.4	100	0.000
4362	96323041	PARK & REC/OPEN SPACES	1765 EUCLID AV	92105-5414	0.0	0.0	0	0.000
4363	95355597	PARK & REC/OPEN SPACES	5241 SOLEDAD MTN RD	92109-0000	0.0	0.0	0	0.000
4364	99502189	PARK & REC/OPEN SPACES	313 EUCLID AV	92114-3502	0.1	0.1	0	0.000
4365	31509188	PARK & REC/OPEN SPACES	12205 CARMEL MTN RD	92128-4618	0.3	0.5	100	0.000
4366	31504771	PARK & REC/OPEN SPACES	500 CAM DE LA REINA	92108-3121	0.0	0.0	0	0.000
4367	30041338	PARK & REC/OPEN SPACES	600 CAM DE LA REINA	92108-3214	0.1	0.1	0	0.000
4368	31503513	PARK & REC/OPEN SPACES	798 CAM DE LA REINA	92108-3216	0.0	0.0	0	0.000

Appendix G: Potential Irrigation Recycled Water Customers

ID No.	Meter No.	Customer Name	Meter/Site Address	Zip Code	Potential Water Demand Offset			
					GPM	AFY	HCF	MGD
4369	99489171	PARK & REC/OPEN SPACES	13580 CAM DEL SU R	92129-4465	0.5	0.8	200	0.001
4370	59642451	PARK & REC/OPEN SPACES	3363 LINCOLN AV	92104-0000	0.8	1.2	300	0.001
4371	31509206	PARK & REC/OPEN SPACES	12525 CARMEL MTN RD	92128-0000	0.1	0.2	100	0.000
4372	96386525	PARK & REC/OPEN SPACES	3100 54TH ST	92105-0000	0.0	0.0	0	0.000
4373	93001428	PARK & REC/OPEN SPACES	6943 IMPERIAL AV	92114-4402	0.0	0.0	0	0.000
4374	93001431	PARK & REC/OPEN SPACES	6769 IMPERIAL AV	92114-4317	0.4	0.7	200	0.001
4375	93001425	PARK & REC/OPEN SPACES	6559 IMPERIAL AV	92114-4315	0.1	0.1	0	0.000
4376	93001438	PARK & REC/OPEN SPACES	6407 IMPERIAL AV	92114-4216	0.2	0.3	100	0.000
4377	32103043	PARK & REC/OPEN SPACES	6253 IMPERIAL AV	92114-4214	0.1	0.2	100	0.000
4378	99413146	PARK & REC/OPEN SPACES	6802 NAVAJO RD	92119-1501	0.3	0.5	100	0.000
4379	97355547	PARK & REC/OPEN SPACES	7318 JACKSON DR	92119-0000	0.0	0.0	0	0.000
4380	96313576	PARK & REC/OPEN SPACES	4797 WARING RD	92120-0000	2.2	3.6	1,000	0.003
4381	98423757	PARK & REC/OPEN SPACES	5050 UNIVERSITY AV	92105-0000	0.0	0.0	0	0.000
4382	97380796	PARK & REC/OPEN SPACES	1700 GRAND AV	92109-0000	0.0	0.0	0	0.000
4383	32338670	PARK & REC/OPEN SPACES	5299 WIGHTMAN ST	92105-0000	0.0	0.0	0	0.000
4384	32704353	PARK & REC/OPEN SPACES	6311 COLLEGE AV	92120-0000	4.2	6.8	1,800	0.006
4385	98438804	PARK & REC/OPEN SPACES	4701 NORTH CT	92116-0000	0.1	0.1	0	0.000
4386	97531051	PARK & REC/OPEN SPACES	4820 NORTH HARBOR DR	92106-0000	0.0	0.0	0	0.000
4387	29018624	PARK & REC/OPEN SPACES	4724 NORTH HARBOR DR	92106-0000	1.3	2.2	600	0.002
4388	89896256	PARK & REC/OPEN SPACES	4705 NORTH HARBOR DR	92106-0000	2.7	4.3	1,200	0.004
4389	56633815	PARK & REC/OPEN SPACES	8710 NAVAJO RD	92119-2722	0.0	0.0	0	0.000
4390	96408683	PARK & REC/OPEN SPACES	6824 JACKSON DR	92119-0000	0.0	0.0	0	0.000
4391	89331881	PARK & REC/OPEN SPACES	5205 FOOTHILL BL	92109-1940	0.0	0.0	0	0.000
4392	95467309	PARK & REC/OPEN SPACES	3871 MORENA BL	92117-0000	0.0	0.0	0	0.000
4393	97521160	PARK & REC/OPEN SPACES	3901 MORENA BL	92117-0000	0.5	0.8	200	0.001
4394	97355593	PARK & REC/OPEN SPACES	7346 JACKSON DR	92119-0000	0.0	0.0	0	0.000
4395	98423740	PARK & REC/OPEN SPACES	7284 JACKSON DR	92119-0000	0.0	0.0	0	0.000
4396	97367220	PARK & REC/OPEN SPACES	7061 JACKSON DR	92119-0000	0.0	0.0	0	0.000
4397	97355623	PARK & REC/OPEN SPACES	7029 JACKSON DR	92119-0000	0.0	0.0	0	0.000
4398	96491174	PARK & REC/OPEN SPACES	5301 UNIVERSITY AV	92105-2203	0.0	0.1	0	0.000
4399	98423803	PARK & REC/OPEN SPACES	4256 MT ABERNATHY AV	92117-0000	0.0	0.0	0	0.000
4400	98423678	PARK & REC/OPEN SPACES	5051 UNIVERSITY AV	92105-2112	0.0	0.0	0	0.000
4401	95313990	PARK & REC/OPEN SPACES	6750 JACKSON DR	92119-0000	0.0	0.1	0	0.000
4402	95355740	PARK & REC/OPEN SPACES	6644 JACKSON DR	92119-0000	0.0	0.1	0	0.000
4403	32362121	PARK & REC/OPEN SPACES	6532 JACKSON DR	92119-0000	0.0	0.0	0	0.000
4404	96357368	PARK & REC/OPEN SPACES	6446 JACKSON DR	92119-0000	0.0	0.0	0	0.000
4405	99403195	PARK & REC/OPEN SPACES	7905 FRIARS RD	92108-0000	2.3	3.7	1,000	0.003
4406	97367027	PARK & REC/OPEN SPACES	6347 JACKSON DR	92119-0000	0.0	0.0	0	0.000
4407	56911781	PARK & REC/OPEN SPACES	1005 MORENA BL	92110-0000	0.5	0.8	200	0.001
4408	96408685	PARK & REC/OPEN SPACES	6936 JACKSON DR	92119-0000	0.0	0.0	0	0.000
4409	97530850	PARK & REC/OPEN SPACES	4758 EASTGATE ML	92121-1970	1.5	2.3	600	0.002
4410	94650353	PARK & REC/OPEN SPACES	11551 RANCHO CARMEL DR	92128-4620	1.5	2.4	600	0.002
4411	33895245	PARK & REC/OPEN SPACES	4473 CARMEL MTN RD	92037-0000	5.6	9.0	2,400	0.008
4412	18002724	PARK & REC/OPEN SPACES	11381 EAST OCEAN AIR DR	92130-0000	4.3	6.9	1,900	0.006
4413	33470315	PARK & REC/OPEN SPACES	6301 REGENTS RD	92122-0000	0.0	0.0	0	0.000
4414	96322812	PARK & REC/OPEN SPACES	4370 RIDGEWAY	92116-0000	0.3	0.5	100	0.000
4415	97355749	PARK & REC/OPEN SPACES	4799 ROLANDO BL	92115-0000	0.3	0.4	100	0.000
4416	96313503	PARK & REC/OPEN SPACES	6273 DEL CERRO BL	92120-0000	0.5	0.8	200	0.001
4417	31514387	PARK & REC/OPEN SPACES	639 SAN YSIDRO BL	92173-3112	0.0	0.0	0	0.000
4418	59240703	PARK & REC/OPEN SPACES	13581 CAM RU IZ	92129-0000	0.9	1.5	400	0.001
4419	91559959	PARK & REC/OPEN SPACES	4584 NORTH HARBOR DR	92101-0000	0.0	0.0	0	0.000
4420	56503171	PARK & REC/OPEN SPACES	13365 CAM RU IZ	92129-0000	1.8	2.8	800	0.003
4421	60246663	PARK BOULEVARD HOA	525 11TH AV	92101-7239	0.3	0.5	100	0.000
4422	9116287	PARK CREST PROP LP	4553 LOGAN AV	92113-2924	1.7	2.7	700	0.002
4423	32995123	PARK HAVEN	241 WILLOW RD	92173-3013	0.6	1.0	300	0.001
4424	56503072	PARK MESA	6902 PARK MESA WY	92111-5628	2.9	4.7	1,300	0.004
4425	30032698	PARK MESA HOA	7081 PARK MESA WY	92111-5630	2.8	4.5	1,200	0.004
4426	60241429	PARK PLACE ESTATES HOA	5961 RILEY ST	92110-0000	14.3	23.1	6,200	0.021
4427	60450446	PARK PLACE HOA	700 HARBOR DR	92101-7753	0.9	1.4	400	0.001
4428	57074977	PARK PT LOMA HOA	2316 CAMTO RECODO	92107-1530	1.3	2.1	600	0.002
4429	62156546	PARK PT LOMA HOA	2475 CAMTO VENIDO	92107-1504	1.8	2.9	800	0.003
4430	97521259	PARK PT LOMA HOA	4063 CAMTO DEHESA	92107-1526	0.6	1.0	300	0.001
4431	96537340	PARK PT LOMA HOA	2443 CAMTO ZOCALO	92107-1519	1.9	3.0	800	0.003
4432	94650312	PARK PT LOMA HOA	2315 CAMTO ANDADA	92107-1515	1.0	1.6	400	0.001
4433	57074945	PARK PT LOMA HOA	2328 CAMTO MIRA	92107-1528	0.6	0.9	200	0.001
4434	96329837	PARK PT LOMA HOA	2385 CAMTO AGRADO	92107-1513	1.0	1.6	400	0.001
4435	94650313	PARK PT LOMA HOA	2370 CAMTO PASADA	92107-0000	1.0	1.7	500	0.001
4436	20437	PARK PT LOMA HOA	2332 CAMTO EXIMIO	92107-1525	1.1	1.8	500	0.002
4437	21234	PARK PT LOMA HOA	2351 CAMTO AFU ERA	92107-1512	0.9	1.5	400	0.001
4438	98216015	PARK ROW COMMUNITY ASSOC	795 KETTNER BL	92101-5921	9.7	15.6	4,200	0.014
4439	90784518	PARK TER PROP OWNERS ASSO	17182 BERNARDO CENTER DR	92128-2002	7.2	11.5	3,100	0.010
4440	90784064	PARK VILLAS NORTH HOA	7998 MISSION CENTER CT	92108-1439	5.0	8.1	2,200	0.007
4441	17005942	PARK WEST LANDSCAPE	3730 LANDIS ST	92105-0000	2.5	4.0	1,100	0.004
4442	18003885	PARK WEST LANDSCAPE INC	4770 FAIRPORT WY	92130-0000	9.1	14.7	4,000	0.013
4443	18003960	PARK WEST LANDSCAPE INC	2679 CU SHING RD	92106-0000	1.1	1.8	500	0.002
4444	18001178	PARK WEST LANDSCAPE INC	4770 FAIRPORT WY	92130-0000	3.2	5.1	1,400	0.005
4445	18003829	PARK WEST LANDSCAPE INC	2471 CU SHING RD	92106-0000	3.6	5.9	1,600	0.005
4446	30019753	PARKE CERRO HOA	7698 EAGLE RIDGE CT	92119-1770	0.6	1.0	300	0.001
4447	30042279	PARKE CERRO HOA	7694 EAGLE RIDGE CT	92119-1770	1.9	3.1	800	0.003
4448	18000100	PARKE CERRO HOA	7927 WING SPAN DR	92119-1773	0.9	1.4	400	0.001
4449	29011199	PARKE CERRO HOA	7787 WING SPAN DR	92119-1771	1.5	2.5	700	0.002
4450	88800802	PARKVIEW TERRACE APTS	4101 54TH PL	92105-2303	2.3	3.8	1,000	0.003
4451	94650293	PARKWEST COU RT	16879 WEST BERNARDO DR	92127-1603	2.1	3.3	900	0.003
4452	32666825	PASO FINO HOA	6503 MESA NORTE DR	92130-6855	0.0	0.0	0	0.000
4453	32666828	PASO FINO HOA	6550 MESA NORTE DR	92130-6854	1.4	2.2	600	0.002
4454	29972188	PATEL	230 VIA DE SAN YSIDRO	92173-2909	0.2	0.3	100	0.000
4455	95355569	PATEL	3878 DALBERGIA CT	92113-3809	0.3	0.5	100	0.000
4456	33436707	PATENAUDE PROPERTIES LLC	4545 MURPHY CANYON RD	92123-4391	0.5	0.9	200	0.001
4457	30090517	PAU L	1966 SHERIDAN AV	92103-1638	0.4	0.7	200	0.001
4458	29389121	PAULAS ENTERPRISES LLC	6060 BUSINESS CENTER CT	92173-0000	3.0	4.9	1,300	0.004
4459	88560399	PAYDAR	4483 CASS ST	92109-4012	0.0	0.0	0	0.000

Appendix G: Potential Irrigation Recycled Water Customers

ID No.	Meter No.	Customer Name	Meter/Site Address	Zip Code	Potential Water Demand Offset			
					GPM	AFY	HCF	MGD
4460	33384879	PB DEL REY LLC	3517 DEL REY ST	92109-5759	0.1	0.1	0	0.000
4461	59600635	PCCP JANEZ GENESSE LLC	9333 GENESEE AV	92121-2111	3.7	6.0	1,600	0.005
4462	88124390	PCCP/SB SAN CARLOS LLC	8858 NAVAJO RD	92119-2106	1.3	2.2	600	0.002
4463	33384785	PEGASUS HOA	11020 ACHILLES WY	92126-4893	0.7	1.2	300	0.001
4464	99488938	PELAGOS HOA	3749 CARMEL VIEW RD	92130-3555	1.6	2.5	700	0.002
4465	31509143	PENASQUITOS ANNEX HOA	14211 CAMTO QU EVEDO	92129-2022	0.6	1.0	300	0.001
4466	88800903	PENASQUITOS ANNEX HOA	11054 VIA SAN MARCO	92129-2047	0.5	0.8	200	0.001
4467	96387003	PENASQUITOS ANNEX HOA	11026 VIA SAN MARCO	92129-2047	1.0	1.5	400	0.001
4468	30032808	PENASQUITOS ANNEX HOA	11012 VIA SAN MARCO	92129-2047	0.4	0.6	200	0.001
4469	96537111	PENASQUITOS ANNEX HOA	14132 CAMTO QU EVEDO	92129-2021	0.7	1.1	300	0.001
4470	31503525	PENASQUITOS ANNEX HOA	14141 CAMTO QU EVEDO	92129-2020	0.4	0.6	200	0.001
4471	18000039	PENASQUITOS CASABLANCA	9470 TWIN TRAILS DR	92129-2622	0.9	1.4	400	0.001
4472	96537339	PENASQUITOS CASABLANCA	13210 SALMON RIVER RD	92129-2647	2.8	4.5	1,200	0.004
4473	97370028	PENASQUITOS CASABLANCA	9402 TWIN TRAILS DR	92129-2622	3.6	5.7	1,600	0.005
4474	97370024	PENASQUITOS CASABLANCA	9467 FAIRGROVE LN	92129-2635	2.8	4.6	1,200	0.004
4475	29799114	PENASQUITOS CASABLANCA	9330 TWIN TRAILS DR	92129-2662	4.9	8.0	2,100	0.007
4476	46537059	PENASQUITOS CASABLANCA	9422 TWIN TRAILS DR	92129-2622	1.5	2.4	700	0.002
4477	17003905	PENASQUITOS CRESTMONT HOA	8844 GREENBERG WY	92129-0000	5.5	8.8	2,400	0.008
4478	89895901	PENASQUITOS CRESTMONT HOA	13726 SPARREN AV	92129-2176	0.0	0.1	0	0.000
4479	94649556	PENASQUITOS CRESTMONT HOA	13809 SPARREN AV	92129-4455	0.7	1.2	300	0.001
4480	88800869	PENASQUITOS CRESTMONT HOA	8817 ELLINGHAM ST	92129-2107	0.4	0.6	200	0.001
4481	95369603	PENASQUITOS KNOLLS HOA	9977 PASEO MONTALBAN	92129-2704	0.7	1.1	300	0.001
4482	31514421	PENASQUITOS KNOLLS HOA	9930 PASEO MONTALBAN	92129-2752	0.4	0.6	200	0.001
4483	95467264	PENASQUITOS KNOLLS HOA	13746 PASEO CARDIEL	92129-2740	0.6	0.9	200	0.001
4484	97381184	PENASQUITOS KNOLLS HOA	13747 PASEO CARDIEL	92129-2739	0.7	1.2	300	0.001
4485	30043468	PENASQUITOS PINES HOA	9780 CAMTO BOLSA	92129-2880	0.6	1.0	300	0.001
4486	90784118	PENASQUITOS PINES HOA	9764 CAMTO BOLSA	92129-2880	0.2	0.3	100	0.000
4487	20765	PENASQUITOS PINES HOA	9781 CAMTO BOLSA	92129-2801	1.2	1.9	500	0.002
4488	91380403	PENASQUITOS PINES HOA	9806 CAMTO BOLSA	92129-2881	0.1	0.1	0	0.000
4489	97369860	PENASQUITOS PINES HOA	9838 CAMTO BOLSA	92129-2882	0.4	0.6	200	0.001
4490	90784448	PENASQUITOS PINES HOA	9870 CAMTO BOLSA	92129-2884	0.8	1.3	400	0.001
4491	94650342	PENASQUITOS PINES HOA	9912 CAMTO BOLSA	92129-2806	0.4	0.6	200	0.001
4492	58960216	PENASQUITOS PINES HOA	9920 CAMTO BOLSA	92129-2806	0.3	0.4	100	0.000
4493	91561158	PENASQUITOS PINES HOA	9999 CAMTO BOLSA	92129-2805	0.2	0.3	100	0.000
4494	92010283	PENASQUITOS THREE HOA	10501 CAMTO SU LMONA	92129-2069	0.5	0.8	200	0.001
4495	30012916	PENASQUITOS THREE HOA	10517 CAMTO SU LMONA	92129-2070	0.3	0.4	100	0.000
4496	90784223	PENASQUITOS THREE HOA	10406 CAMTO RIMINI	92129-2071	1.3	2.1	600	0.002
4497	92134052	PENASQUITOS THREE HOA	10532 CAMTO RIMINI	92129-2077	1.2	1.9	500	0.002
4498	94581392	PENASQUITOS THREE HOA	10450 CAMTO SU LMONA	92129-2029	1.0	1.6	400	0.001
4499	96382963	PENASQUITOS THREE HOA	10524 CAMTO SU LMONA	92129-2030	0.0	0.0	0	0.000
4500	88800207	PENASQUITOS THREE HOA	13750 CAMTO ANZIO	92129-2015	0.5	0.8	200	0.001
4501	96388962	PENASQUITOS THREE HOA	10429 CAMTO RIMINI	92129-2072	0.3	0.4	100	0.000
4502	96386983	PENASQUITOS THREE HOA	10469 CAMTO RIMINI	92129-2059	2.4	3.9	1,100	0.004
4503	97531025	PENASQUITOS THREE HOA	10508 CAMTO SU LMONA	92129-2031	0.3	0.5	100	0.000
4504	96386981	PENASQUITOS THREE HOA	10438 CAMTO RIMINI	92129-2024	0.8	1.3	300	0.001
4505	89332515	PENASQUITOS VILLAS #2	13910 VIA RIMINI	92129-2045	1.8	2.9	800	0.003
4506	33479585	PENASQUITOS VILLAS #2	11018 VIA PARMA	92129-2039	2.0	3.3	900	0.003
4507	99393477	PENASQUITOS VILLAS #2	13829 VIA RIMINI	92129-2042	0.9	1.5	400	0.001
4508	30043440	PENASQUITOS VILLAS #2	11027 VIA PARMA	92129-2038	0.8	1.3	400	0.001
4509	96376083	PENASQUITOS VILLAS #2	13917 VIA RIMINI	92129-2044	1.1	1.8	500	0.002
4510	17003033	PENASQUITOS VILLAS #2	11049 VIA SAN MARCO	92129-2046	1.3	2.0	500	0.002
4511	17001472	PENASQUITOS VILLAS #2	11018 VIA ASTI	92129-2037	2.0	3.3	900	0.003
4512	30032875	PENASQUITOS VILLAS #2	13877 VIA RIMINI	92129-2042	0.5	0.9	200	0.001
4513	61364324	PENASQUITOS VILLAS ANNEX	14187 CAMTO QU EVEDO	92129-2020	0.2	0.4	100	0.000
4514	17003013	PENHALLCOMPANY	5775 EASTGATE 1/2 DR	92121-2803	0.5	0.9	200	0.001
4515	60245642	PENINSULA DEL MAR HOA	4402 LANSDALE DR	92130-0000	0.0	0.0	0	0.000
4516	88565076	PENINSULA HOA	4630 DU NHAMWY	92130-1332	0.3	0.6	100	0.000
4517	90784602	PENINSULA HOA	4605 DU NHAMWY	92130-1333	3.3	5.3	1,400	0.005
4518	88800661	PENINSULA HOA	4433 LANSDALE DR	92130-0000	3.5	5.7	1,500	0.005
4519	32005442	PENINSULA HOA	13525 GLENCLIFF WY	92130-1322	1.5	2.4	600	0.002
4520	62156611	PENINSULA HOA	4408 LANSDALE DR	92130-0000	3.0	4.8	1,300	0.004
4521	88800682	PENINSULA HOA	13399 GLENCLIFF WY	92130-1312	0.8	1.3	300	0.001
4522	57787952	PEP BOYS STORE #810	3550 EL CAJON BL	92104-1549	0.6	1.0	300	0.001
4523	32666811	PEPSI-COLA BOTTLING CO	4313 PEPSI DR	92111-3764	0.0	0.0	0	0.000
4524	17001717	PERISIC	354 15TH ST	92101-0000	0.0	0.0	0	0.000
4525	18003675	PETCO ANIMAL SU PPLIES	9125 REHCO RD	92121-2270	0.2	0.3	100	0.000
4526	60241161	PETCO ANIMAL SU PPLIES	8927 REHCO RD	92121-3269	1.5	2.4	600	0.002
4527	32102713	PETER	1762 EL CAM DEL TEATRO	92037-6340	0.1	0.2	0	0.000
4528	97381291	PFIZER INC	10614 SCIENCE CENTER DR	92121-1150	0.5	0.7	200	0.001
4529	9949676	PHAM	2325 MIDWAY DR	92110-3201	1.0	1.6	400	0.001
4530	97369986	PHF RUBY LLC	11907 EL CAM REAL	92130-2539	3.8	6.1	1,600	0.005
4531	60246635	PHU	8027 CLAIREMONT MESA BL	92111-1614	0.0	0.1	0	0.000
4532	33471824	PIAZZA BELLA	12120 ALTA CARMEL CT	92128-3864	0.9	1.4	400	0.001
4533	90784436	PIAZZA RETAIL LLC	3888 VALLEY CENTRE DR	92130-2331	3.5	5.6	1,500	0.005
4534	90784438	PIAZZA RETAIL LLC	3832 VALLEY CENTRE DR	92130-2331	3.5	5.6	1,500	0.005
4535	29182176	PIAZZA SANTALUZ LLC	14677 VIA BETTONA	92127-3825	0.4	0.7	200	0.001
4536	32102546	PIAZZA SANTALUZ LLC	14701 VIA BETTONA	92127-4808	0.3	0.4	100	0.000
4537	29181867	PICADOR PLAZA	1290 PICADOR BL	92154-3549	0.4	0.6	200	0.001
4538	95355315	PICKENS	1009 CYPRESS AV	92103-4404	1.1	1.9	500	0.002
4539	89187550	PINNACLE MIRAMAR LLC	641 CAM DEL RIO SOU TH	92108-3512	0.7	1.1	300	0.001
4540	17003985	PINNICK	2205 MONU MENT RD	92154-4129	31.1	50.2	13,500	0.045
4541	89897473	PLANNED PARENTHOOD	2042 02ND AV	92101-2059	0.2	0.3	100	0.000
4542	90788880	PLANT	7651 FAY AV	92037-4836	0.3	0.5	100	0.000
4543	92154063	PLAYA PACIFICA VILLAS HOA	1441 GRAND AV	92109-4328	0.1	0.1	0	0.000
4544	11619778	PLAYMOR BERNARDO HOA	11835 TIMARU WY	92128-3965	5.0	8.1	2,200	0.007
4545	30032899	PLAYMOR BERNARDO HOA	17435 FAIRLIE RD	92128-3953	2.5	4.0	1,100	0.004
4546	57074894	PLAYMOR TERRACE HOA	8043 CAM TRANQUILO	92122-1719	11.2	18.1	4,900	0.016
4547	88800464	PLAYMOR TERRACE WEST	3969 CAM LINDO	92122-2013	3.7	6.0	1,600	0.005
4548	18001177	PLAYMOR TERRACE WEST	3939 CAM LINDO	92122-2010	2.2	3.6	1,000	0.003
4549	97521005	PLAYMOR TERRACE WEST	7739 CAM NOGU ERA	92122-2033	1.5	2.4	600	0.002
4550	92052867	PLAYMOR TERRACE WEST	3932 CAM CALMA	92122-1911	4.8	7.7	2,100	0.007

Appendix G: Potential Irrigation Recycled Water Customers

ID No.	Meter No.	Customer Name	Meter/Site Address	Zip Code	Potential Water Demand Offset			
					GPM	AFY	HCF	MGD
4551	62156561	PLAZA DEL MAR HOLDING INC	12520 HIGH BLUFF DR	92014-0000	3.8	6.2	1,700	0.006
4552	92052929	PLAZA DEL MAR HOLDING INC	5151 SHOREHAM PL	92122-5938	2.7	4.3	1,200	0.004
4553	779098	PLAZAMERICA INC	9776 SCRANTON RD	92121-1760	1.9	3.1	800	0.003
4554	92006601	PMS	4922 NAPLES ST	92110-3820	0.1	0.1	0	0.000
4555	89896018	POINT CARMEL HOA	4721 LANSDALE DR	92130-1306	2.4	3.8	1,000	0.003
4556	29182301	POINT CARMEL HOA	13043 SUNSET POINT PL	92130-1366	3.9	6.4	1,700	0.006
4557	98398282	POINT DEL MAR HOA	12850 CAMTO POINTE DEL MAR	92014-0000	1.6	2.5	700	0.002
4558	96329932	POINT DEL MAR HOA	12922 CAMTO POINTE DEL MAR	92014-3851	1.0	1.6	400	0.001
4559	91380581	POINT DEL MAR HOA	13223 CAMTO POINTE DEL MAR	92014-3858	2.4	3.8	1,000	0.003
4560	30019735	POINT DEL MAR HOA	13058 CAMTO POINTE DEL MAR	92014-3853	1.3	2.1	600	0.002
4561	97521246	POINT DEL MAR HOA	13051 CAMTO POINTE DEL MAR	92014-3854	0.8	1.4	400	0.001
4562	19826665	POINT LOMA ALZHEIMER'S	3423 CHANNEL WY	92110-5104	0.5	0.8	200	0.001
4563	56320727	POINT LOMA ASSOCIATION	3822 TENNYSON ST	92107-2412	0.2	0.3	100	0.000
4564	94658867	POINT LOMA COLLEGE	3900 LOMALAND DR	92106-2810	0.1	0.1	0	0.000
4565	18003666	POINT LOMA MARINA LLC	4960 NORTH HARBOR DR	92106-2306	0.0	0.0	0	0.000
4566	30043231	POINT LOMAS WOODS HOA #51	3776 SOUTHERNWOOD WY	92106-2966	0.2	0.3	100	0.000
4567	61364334	POINT LOMAS WOODS HOA #51	3779 SOUTHERNWOOD WY	92106-2967	0.1	0.2	100	0.000
4568	92052830	POINTE DEL MAR HOA	12923 CAMTO POINTE DEL MAR	92014-3852	0.8	1.3	300	0.001
4569	33052927	POLESE	1187 NOVARA ST	92107-4131	0.2	0.4	100	0.000
4570	31498672	PONDEROSA TECH PARK LLC	4235 PONDEROSA AV	92123-1525	1.2	1.9	500	0.002
4571	97531047	PONDEROSA TECH PARK LLC	4205 PONDEROSA AV	92123-1525	3.3	5.3	1,400	0.005
4572	91380321	POP/SEVILLE PLAZA LLC	5485 KEARNY VILLA RD	92123-1105	1.2	2.0	500	0.002
4573	96537193	POP/SEVILLE PLAZA LLC	5475 KEARNY VILLA RD	92123-1105	3.1	5.0	1,300	0.004
4574	39651	PORTMAN	1543 GRAND AV	92109-4302	0.2	0.2	100	0.000
4575	89899748	POST MASTER	9245 TWIN TRAILS DR	92129-2692	1.0	1.6	400	0.001
4576	91560064	POST MASTER	11263 RANCHO CARMEL DR	92128-4615	1.8	3.0	800	0.003
4577	9115853	POST MASTER	11233 RANCHO CARMEL DR	92128-4615	3.5	5.6	1,500	0.005
4578	57771847	POST MASTER	2600 CAM DEL RIO NORTH	92108-1611	0.3	0.4	100	0.000
4579	99393457	POST MASTER	2965 FERN AV	92154-3411	0.5	0.7	200	0.001
4580	97530924	POST MASTER	11251 RANCHO CARMEL DR	92199-1	0.0	0.0	0	0.000
4581	96486015	POST MASTER	3787 GRIM AV	92104-3610	0.0	0.0	0	0.000
4582	29181907	POST MASTER LJ	5505 STEVENS WY	92114-0000	1.1	1.8	500	0.002
4583	32894199	POWAY U NIFIED SCHOOL DIST	17449 MATINAL RD	92127-1205	4.6	7.4	2,000	0.007
4584	32343407	POWAY U NIFIED SCHOOL DIST	8709 ADOBE BLUFFS DR	92129-4448	7.7	12.4	3,400	0.011
4585	30064118	POWAY U NIFIED SCHOOL DIST	15499 CALLE PUEBLITO	92128-0000	1.2	2.0	500	0.002
4586	99393545	POWAY U NIFIED SCHOOL DIST	11775 SHOAL CREEK DR	92128-4753	5.9	9.6	2,600	0.009
4587	89896045	POWAY U NIFIED SCHOOL DIST	13455 RUSSET LEAF LN	92129-4411	6.0	9.7	2,600	0.009
4588	59240738	POWAY U NIFIED SCHOOL DIST	13510 CAM DEL SU R	92129-4465	11.4	18.4	5,000	0.016
4589	18003857	POWAY U NIFIED SCHOOL DIST	14727 VIA AZU L	92127-4813	2.2	3.6	1,000	0.003
4590	22071	POWAY U NIFIED SCHOOL DIST	12132 EASTBOURNE RD	92128-3717	5.2	8.4	2,300	0.008
4591	29799174	POWAY U NIFIED SCHOOL DIST	15855 TU RTLEBACK RD	92127-2044	5.0	8.1	2,200	0.007
4592	60241475	POWAY U NIFIED SCHOOL DIST	13001 PASEO LU CIDO	92128-0000	10.1	16.3	4,400	0.015
4593	17001407	POWAY U NIFIED SCHOOL DIST	12833 PASEO LU CIDO	92128-0000	0.5	0.8	200	0.001
4594	30043248	POWAY U NIFIED SCHOOL DIST	8944 TWIN TRAILS DR	92129-2334	4.9	7.9	2,100	0.007
4595	99577096	POWAY U NIFIED SCHOOL DIST	12362 SPRINGHURST DR	92128-6333	6.6	10.6	2,900	0.009
4596	29799148	POWAY U NIFIED SCHOOL DIST	7932 PARK VILLAGE RD	92129-3781	5.3	8.6	2,300	0.008
4597	29230488	POWAY U NIFIED SCHOOL DIST	13011 PASEO LU CIDO	92128-0000	2.9	4.7	1,300	0.004
4598	91380506	POWAY U NIFIED SCHOOL DIST	15022 AVNDA VENU STO	92128-3845	0.0	0.0	0	0.000
4599	94581423	POWAY U NIFIED SCHOOL DIST	10925 MORNING CREEK S DR	92128-4000	6.2	9.9	2,700	0.009
4600	58798987	PRATHIPATI	6004 DEL MAR MESA RD	92130-6831	0.6	1.0	300	0.001
4601	97367002	PREBYS	2054 GARNET AV	92109-3524	0.4	0.6	200	0.001
4602	89900158	PREBYS	5921 EL CAJON BL	92115-3827	0.4	0.7	200	0.001
4603	32204131	PRENTISS/COLLINS	12531 HIGH BLUFF DR	92130-3014	5.4	8.7	2,300	0.008
4604	62156359	PRES JOHN ADAMS MANOR	5468 BAYVIEW HEIGHTS PL	92105-5859	6.7	10.8	2,900	0.010
4605	50751056	PRES JOHN ADAMS MANOR	1644 BAYVIEW HEIGHTS DR	92105-5844	3.1	5.0	1,300	0.004
4606	530270	PRES JOHN ADAMS MANOR	5405 BAYVIEW HEIGHTS PL	92105-5843	0.8	1.3	400	0.001
4607	56503166	PRES JOHN ADAMS MANOR	5449 BAYVIEW HEIGHTS PL	92105-5850	2.4	3.9	1,000	0.003
4608	21868	PRESBYS	2075 WESTINGHOUSE ST	92111-6611	2.3	3.7	1,000	0.003
4609	90784379	PRESIDIO PLACE HOA	5707 FRIARS RD	92110-1803	6.8	11.0	3,000	0.010
4610	98457814	PRESIDIO PLACE HOA	5603 FRIARS RD	92110-2514	5.4	8.7	2,400	0.008
4611	99626023	PRICE RE SAN DIEGO LLC	7220 TRADE ST	92121-2324	4.9	7.9	2,100	0.007
4612	59642089	PRICE SELF STORAGE	4667 ALBUQUERQUE ST	92109-3812	1.0	1.6	400	0.001
4613	17001401	PRII GTH LLC	3570 CARMEL MTN RD	92130-6765	6.3	10.1	2,700	0.009
4614	89896030	PRIME PROP CAPITAL INC	3229 COWLEY WY	92117-6302	5.2	8.4	2,300	0.007
4615	94581435	PRIME PROP CAPITAL INC	3423 COWLEY WY	92117-5822	3.2	5.1	1,400	0.005
4616	91380464	PRIME PROP CAPITAL INC	3214 COWLEY WY	92117-6367	3.4	5.5	1,500	0.005
4617	18003955	PRIME PROP CAPITAL INC	3227 CLAIREMONT DR	92117-6460	2.8	4.5	1,200	0.004
4618	31528586	PROGRESSIVE INSU RANCE	4141 RUFFIN RD	92123-1819	0.6	1.0	300	0.001
4619	549620	PROMENADE ACQUISITION LLC	8723 RIO SAN DIEGO DR	92108-5501	1.5	2.4	600	0.002
4620	88800699	PROMONTORY ASSOCIATES	11440 WEST BERNARDO CT	92127-1641	1.0	1.6	400	0.001
4621	94402785	PROMONTORY CROWN PT HOA	3711 PROMONTORY ST	92109-6636	0.1	0.2	100	0.000
4622	97381326	PROMONTORY NEIGHBORHOOD	13202 WINSTANLEY WY	92130-1334	0.9	1.5	400	0.001
4623	60246050	PROMONTORY NEIGHBORHOOD	5227 WHITE EMERALD DR	92130-1430	0.9	1.4	400	0.001
4624	97381295	PROMONTORY NEIGHBORHOOD	5017 LANSDALE DR	92126-0000	7.3	11.8	3,200	0.010
4625	59641757	PROPERY MGMT CONSULTANTS	8171 EL PASEO GRANDE	92037-3125	0.2	0.3	100	0.000
4626	95369793	PROSPECT DEVELOPMENT LP	1107 PROSPECT ST	92037-4534	0.1	0.1	0	0.000
4627	93011388	PROSPECT POINT VILLAS HOA	351 PROSPECT ST	92037-4653	0.6	0.9	300	0.001
4628	27207448	PROSPECT VILLA'S HOA	368 PROSPECT ST	92037-4651	0.2	0.3	100	0.000
4629	21977	PROTEA FLOWER HILL LLC	2632 VIA DE LA VALLE	92014-1904	1.4	2.3	600	0.002
4630	90788888	PROTEA FLOWER HILL LLC	15770 SAN ANDRES DR	92014-1914	0.6	0.9	200	0.001
4631	94554829	PROTEC BLD SVCS	5555 KEARNY VILLA RD	92123-1107	0.5	0.8	200	0.001
4632	89899485	PROVENCAL	11317 PROVENCAL PL	92128-3673	2.4	3.9	1,000	0.003
4633	32705061	PROVENCAL COMMUNITY ASSOC	11268 PROVENCAL PL	92128-3672	2.2	3.5	1,000	0.003
4634	31529149	PROVENCAL COMMUNITY ASSOC	11113 PROVENCAL PL	92128-3667	3.0	4.9	1,300	0.004
4635	29011185	PROVIDENCE CAP FU ND9 LLC	7082 MIRAMAR RD	92121-2315	2.5	4.0	1,100	0.004
4636	29824286	PRU DENTIAL INSURANCE CO	6020 PROGRESSIVE AV	92154-6633	1.3	2.1	600	0.002
4637	29824294	PRU DENTIAL INSURANCE CO	1440 INNOVATIVE DR	92154-6631	1.9	3.0	800	0.003
4638	29824285	PRU DENTIAL INSURANCE CO	1425 CORPORATE CENTER DR	92154-6629	1.1	1.8	500	0.002
4639	21019	PS BUSINESS PARK	3884 MURPHY CANYON RD	92123-4403	3.5	5.6	1,500	0.005
4640	30064307	PS BUSINESS PARKS	4907 MORENA BL	92117-3463	2.2	3.6	1,000	0.003
4641	17003035	PS ROSE CANYON LLC	2680 ARIANE DR	92117-0000	0.3	0.5	100	0.000

Appendix G: Potential Irrigation Recycled Water Customers

ID No.	Meter No.	Customer Name	Meter/Site Address	Zip Code	Potential Water Demand Offset			
					GPM	AFY	HCF	MGD
4642	8933645	PSMI	1927 54TH ST	92105-5405	0.8	1.3	300	0.001
4643	22058	PSMI - CA24407	3914 MURPHY CANYON RD	92123-4491	1.4	2.3	600	0.002
4644	33273065	PT LOMA COMM PRESB CHU RCH	3756 U DALLST	92107-2414	0.0	0.0	0	0.000
4645	22116	PT LOMA PLAZA SHOPPING CT	3633 MIDWAY DR	92110-5202	3.5	5.7	1,500	0.005
4646	98423015	PT LOMA WOODS HOA	3747 TALBOT ST	92106-2040	0.0	0.1	0	0.000
4647	60241221	PUBLIC STORAGE INC	6642 LU SKBL	92121-2769	2.0	3.3	900	0.003
4648	61964983	PUBLIC STORAGE INC	9476 CAM RU IZ	92126-4468	1.6	2.6	700	0.002
4649	96376053	PUBLIC STORAGE INC	6372 LU SKBL	92121-2751	4.4	7.1	1,900	0.006
4650	97521096	PUBLIC STORAGE INC	6542 LU SKBL	92121-2764	1.4	2.2	600	0.002
4651	89331640	PUBLIC STORAGE INC	984 SHERMAN ST	92110-4015	1.3	2.1	600	0.002
4652	9116260	PUBLISHERS DEV CORP	12347 WORLD TRADE DR	92128-3743	1.6	2.6	700	0.002
4653	97380390	PYRAMID PRECISION MACHINE	6721 COBRA WY	92121-4110	0.4	0.7	200	0.001
4654	31509160	PYXIS CORPORATION	3750 TORREY VIEW CT	92130-2622	8.8	14.3	3,900	0.013
4655	8750623	QU AILCREEK HOA	10208 BLACKMTN RD	92126-3802	2.6	4.1	1,100	0.004
4656	9577144	QU AILCREEK HOA	10204 BLACKMTN RD	92126-3802	1.3	2.1	600	0.002
4657	99625757	QU ALCOMM	5717 PACIFIC CENTER BL	92121-4250	4.1	6.6	1,800	0.006
4658	88800909	QU ALCOMM	5737 PACIFIC CENTER BL	92121-4251	1.1	1.8	500	0.002
4659	98358223	QU ALCOMM	10148 MC KELLAR CT	92121-4201	0.0	0.0	0	0.000
4660	8750612	QU ALCOMM	5786 PACIFIC CENTER BL	92121-4202	0.9	1.5	400	0.001
4661	96376082	QU ALCOMM	5806 PACIFIC CENTER BL	92121-4204	0.6	1.0	300	0.001
4662	57074925	QU ALCOMM	6262 LU SKBL	92121-2730	3.2	5.2	1,400	0.005
4663	89899623	QU ALCOMM	5582 MOREHOU SEDR	92121-1709	2.0	3.2	900	0.003
4664	97521245	QU ALCOMM	5826 PACIFIC CENTER BL	92121-4204	1.1	1.8	500	0.002
4665	94686746	QU ALCOMM	10555 SORRENTO VALLEY RD	92121-1608	2.7	4.3	1,200	0.004
4666	95467397	QUALCOMM INC	10185 MC KELLAR CT	92121-4233	4.4	7.0	1,900	0.006
4667	9116190	QUALCOMM INC	10198 MC KELLAR CT	92121-4233	5.6	9.0	2,400	0.008
4668	92016493	QUALCOMM INC	10172 MC KELLAR CT	92121-4233	2.0	3.2	900	0.003
4669	88434056	QUALCOMM INC	5708 PACIFIC CENTER BL	92121-4202	2.7	4.4	1,200	0.004
4670	32894184	QUALCOMM INC	5759 PACIFIC CENTER BL	92121-4203	3.2	5.2	1,400	0.005
4671	530210	QUALITY BU ILT	15330 AVENUE OF SCIENCE	92128-3407	0.9	1.4	400	0.001
4672	32833485	QUALITY SYSTEMS	6720 COBRA WY	92121-4109	2.6	4.2	1,100	0.004
4673	29011173	QU IDEL	10167 MC KELLAR CT	92121-4201	3.7	6.0	1,600	0.005
4674	94650415	R & H MISSION GORGE LTD	6501 MISSION GORGE RD	92120-2306	1.5	2.5	700	0.002
4675	32666921	R & L DEV	6255 UNIVERSITY AV	92115-5727	0.4	0.6	200	0.001
4676	99625913	R & M HOMEOWNERS ASSOC	11703 MIRO CR	92131-3322	0.1	0.2	100	0.000
4677	60246640	R A RAUCH & ASSOCIATES	11025 VISTA SORRENTO PY	92130-8202	0.6	1.0	300	0.001
4678	89186732	R B ARCH COMM GREENS 19	17396 GRANDEE PL	92128-2154	0.4	0.6	200	0.001
4679	33566985	R B ARCH COMM GREENS 20	12486 GREENS EAST RD	92128-2158	0.1	0.2	100	0.000
4680	98423428	R B NORTH LLC	16776 BERNARDO CENTER DR	92128-2534	1.6	2.6	700	0.002
4681	89330391	R B TRAILS OWNERS ASSOC	13104 CAM RAMILLETTE	92128-1582	0.2	0.3	100	0.000
4682	99393648	R E HAZARD CONTRACTING CO	8808 REHCO RD	92121-3261	0.6	0.9	200	0.001
4683	489421	R E HAZARD CONTRACTING CO	6497 MARINDUSTRY PL	92121-2536	1.7	2.7	700	0.002
4684	99496267	R E HAZARD CONTRACTING CO	6490 MARINDUSTRY PL	92121-2563	1.4	2.3	600	0.002
4685	484675	R E HAZARD CONTRACTING CO	15224 AVENUE OF SCIENCE	92128-3406	0.3	0.4	100	0.000
4686	17003873	R G HARRIS CO	3913 SORRENTO VALLEY BL	92121-1402	2.8	4.6	1,200	0.004
4687	99625919	R L R INVESTMENTS LLC	8387 MIRAMAR ML	92121-2521	0.6	0.9	200	0.001
4688	18001831	R N H PROPERTIES LP	3762 GAINES ST	92110-4400	0.4	0.6	200	0.001
4689	34097	R O CONDO HOA	4266 OLNEY ST	92109-5636	0.4	0.7	200	0.001
4690	97367182	RADCLIFFE	6720 TOP GU NST	92121-4114	0.8	1.3	300	0.001
4691	89961417	RADELOW-GITTINS	6663 EL CAJON BL	92115-2848	0.8	1.3	300	0.001
4692	89331848	RADIOLOGY MEDICAL GROU P	2466 01ST AV	92101-1408	0.3	0.5	100	0.000
4693	17001436	RADISSON SU ITE HOTEL	11508 WEST BERNARDO CT	92127-1602	2.8	4.5	1,200	0.004
4694	90789231	RADY CHILDRENS HOSPITAL	3022 CHILDREN S WY	92123-4223	0.8	1.3	300	0.001
4695	94556658	RADY CHILDRENS HOSPITAL	3685 KEARNY VILLA RD	92123-1950	2.3	3.7	1,000	0.003
4696	18006300	RAGEN	2832 ROSECRANS ST	92106-1455	0.2	0.3	100	0.000
4697	96472616	RALPH'S GROCERY CO	101 G ST	92101-6833	0.3	0.6	200	0.000
4698	91380600	RALPH'S GROCERY CO	4239 GENESEE AV	92117-4952	0.0	0.1	0	0.000
4699	93500029	RALPH'S GROCERY CO	6670 MONTEZUMA RD	92115-2828	1.2	1.9	500	0.002
4700	93005778	RAMOS	2784 MARKET ST	92102-3116	0.1	0.1	0	0.000
4701	18003933	RANCHO BERNARDO COMM	17010 POMERADO RD	92128-2362	1.7	2.7	700	0.002
4702	29230536	RANCHO BERNARDO CORP CTR	17149 VIA DEL CAMPO	92127-1711	2.8	4.4	1,200	0.004
4703	30032709	RANCHO BERNARDO CORP CTR	17003 VIA DEL CAMPO	92127-1711	1.6	2.6	700	0.002
4704	57074687	RANCHO BERNARDO CORP CTR	16910 VIA DEL CAMPO	92128-1716	4.3	6.9	1,900	0.006
4705	96537283	RANCHO BERNARDO CORP CTR	16866 VIA DEL CAMPO CT	92127-1714	3.1	5.1	1,400	0.005
4706	60241187	RANCHO BERNARDO CORP CTR	16538 VIA ESPRILLO	92127-1708	2.5	4.0	1,100	0.004
4707	96376068	RANCHO BERNARDO CORP CTR	16841 VIA DEL CAMPO CT	92127-1715	0.8	1.2	300	0.001
4708	58799292	RANCHO BERNARDO CORP CTR	16791 VIA DEL CAMPO CT	92127-1713	0.9	1.5	400	0.001
4709	94650388	RANCHO BERNARDO CORP CTR	10900 RANCHO BERNARDO RD	92128-2165	1.2	1.9	500	0.002
4710	29010966	RANCHO BERNARDO CORP CTR	16812 VIA DEL CAMPO CT	92127-1714	2.2	3.6	1,000	0.003
4711	31509544	RANCHO BERNARDO GOLF CLU B	12280 GREENS EAST RD	92128-2155	1.5	2.5	700	0.002
4712	91560873	RANCHO BERNARDO GOLF CLU B	17320 GRANDEE PL	92128-2154	0.1	0.2	100	0.000
4713	96408483	RANCHO BERNARDO GOLF CLU B	12374 GRANDEE RD	92128-2160	0.0	0.0	0	0.000
4714	0	RANCHO BERNARDO GOLF COU RSE		#VALU E!	126.8	204.5	55,200	0.183
4715	96357195	RANCHO BERNARDO INN	12487 GREENS EAST RD	92128-2157	0.0	0.1	0	0.000
4716	88800561	RANCHO BERNARDO INVESTMNT	11939 RANCHO BERNARDO RD	92128-2073	1.6	2.6	700	0.002
4717	32995051	RANCHO BERNARDO PLAZA LLC	16767 BERNARDO CENTER DR	92128-2509	0.4	0.6	200	0.001
4718	30035439	RANCHO BERNARDO PLAZA LLC	16763 BERNARDO CENTER DR	92128-2509	0.4	0.6	200	0.001
4719	29118871	RANCHO BERNARDO PLAZA LLC	16769 BERNARDO CENTER DR	92128-2546	0.9	1.4	400	0.001
4720	99403369	RANCHO BERNARDO PLAZA LLC	16761 BERNARDO CENTER DR	92128-2584	0.5	0.8	200	0.001
4721	30239706	RANCHO BERNARDO PLAZA LLC	16773 BERNARDO CENTER DR	92128-2509	1.2	2.0	500	0.002
4722	30041587	RANCHO BERNARDO PLAZA LLC	16775 BERNARDO CENTER DR	92128-2509	0.6	1.0	300	0.001
4723	90783872	RANCHO BERNARDO PLAZA LLC	16777 BERNARDO CENTER DR	92128-2509	0.2	0.3	100	0.000
4724	30064313	RANCHO BERNARDO PLAZA LLC	16783 BERNARDO CENTER DR	92128-2539	0.3	0.5	100	0.000
4725	30064332	RANCHO BERNARDO PLAZA LLC	16771 BERNARDO CENTER DR	92128-2509	0.7	1.1	300	0.001
4726	17003914	RANCHO BERNARDO VILLAGE	12433 RANCHO BERNARDO RD	92128-2143	2.1	3.4	900	0.003
4727	84098	RANCHO CHRYSLER JEEP DODG	8010 BALBOA AV	92111-2417	0.0	0.0	0	0.000
4728	99609319	RANCHO CHRYSLER JEEP DODG	8010 BALBOA AV	92111-2417	0.2	0.3	100	0.000
4729	99577014	RANCHO CRESTMAR LP	8987 CRESTMARPT	92121-3222	1.1	1.7	500	0.002
4730	29625520	RANCHO DEL MAR ESTATES	3585 CAMTO DANIELLA	92014-4107	3.8	6.1	1,700	0.005
4731	29799226	RANCHO DEL NORTE APTS	16775 SAINTSBURY GLEN	92127-2840	3.0	4.9	1,300	0.004
4732	59641443	RANCHO DEL SOL NU RSERY	13355 RANCHO SANTA FE FARM RD	92130-0000	0.8	1.4	400	0.001

Appendix G: Potential Irrigation Recycled Water Customers

ID No.	Meter No.	Customer Name	Meter/Site Address	Zip Code	Potential Water Demand Offset			
					GPM	AFY	HCF	MGD
4733	90279161	RANCHO DEL SOL NU RSERY	13307 CAMTO MENDIOLA	92130-6963	0.0	0.0	0	0.000
4734	21710	RANCHO DOMINGO CORP	8314 CLAIREMONT MESA BL	92111-1302	2.0	3.2	900	0.003
4735	57074804	RANCHO FAMILY YMCA	13351 SALMON RIVER RD	92129-2641	1.0	1.6	400	0.001
4736	97525297	RANCHO GLEN ESTATES	13552 RANCHO SANTA FE FARM RD	92130-1635	1.2	2.0	500	0.002
4737	52105157	RANCHO MESA PROPERTIES	980 GRAND AV	92109-4041	0.2	0.4	100	0.000
4738	99496691	RANCHO PACIFICA HOA	4450 RANCHO LAS BRISAS	92130-5225	0.1	0.1	0	0.000
4739	99496688	RANCHO PACIFICA HOA	4739 RANCHO VERDE TL	92130-5237	3.5	5.6	1,500	0.005
4740	99577579	RANCHO PACIFICA HOA	5028 RANCHO DEL MAR	92130-5216	0.3	0.5	100	0.000
4741	99496699	RANCHO PACIFICA HOA	14085 CAMTO PACIFICA	92130-5202	6.3	10.1	2,700	0.009
4742	99496686	RANCHO PACIFICA HOA	14172 CAMTO PACIFICA	92130-0000	4.2	6.7	1,800	0.006
4743	57787986	RANCHO PACIFICA HOA	5160 RANCHO QUINTA BEND	92130-5229	5.1	8.3	2,200	0.007
4744	99496709	RANCHO PACIFICA HOA	14174 CAMTO PACIFICA	92130-0000	6.0	9.6	2,600	0.009
4745	99496687	RANCHO PACIFICA HOA	14068 CAMTO PACIFICA	92130-0000	5.7	9.1	2,500	0.008
4746	56321176	RANCHO PACIFICA HOA	4113 RANCHO LAS BRISAS TL	92130-5221	0.1	0.1	0	0.000
4747	99496724	RANCHO PACIFICA HOA	5091 RANCHO DEL MAR	92130-5217	4.1	6.6	1,800	0.006
4748	94526633	RANCHO PACIFICA MAINT HOA	15912 BERNARDO CENTER DR	92127-1828	2.5	4.1	1,100	0.004
4749	34027247	RANCHO SANTA FE TECH	5961 KEARNY VILLA RD	92123-1004	0.1	0.2	100	0.000
4750	97355560	RANDALLK DESIGNERS	6640 COBRA WY	92121-4107	1.4	2.3	600	0.002
4751	32833363	RANROY PRINTING COMPANY	4650 OVERLAND AV	92123-1259	0.9	1.4	400	0.001
4752	98440501	RAO	444 15TH ST	92101-7535	0.0	0.0	0	0.000
4753	90784338	RAPHAEL'S PARTY RENTALS	8606 MIRAMAR RD	92126-4326	1.4	2.3	600	0.002
4754	58798825	RAVEL HOA	11477 MIRO CR	92131-3316	1.4	2.3	600	0.002
4755	29625602	RAVINA LLC	431 RAVINA ST	92037-4713	0.1	0.2	100	0.000
4756	62694027	RAWDIN	827 SANTA BARBARA PL	92109-7639	0.0	0.1	0	0.000
4757	98307	RAWDIN	710 SANTA BARBARA PL	92109-7615	0.0	0.0	0	0.000
4758	90280838	RAWDIN-BARON	837 SANTA BARBARA PL	92109-7639	0.1	0.2	0	0.000
4759	32926146	RAZUKI INVESTMENT LLC	5087 LOGAN AV	92113-3013	0.1	0.2	0	0.000
4760	95467284	RB INCOME PROP(DEL MAR CO	12651 HIGH BLUFF DR	92014-0000	2.0	3.2	900	0.003
4761	91380830	RC BISHOP OF SD A CORP	4814 SARATOGA AV	92107-2816	0.0	0.0	0	0.000
4762	33384762	READ	2840 FALLBROOKLN	92117-6732	0.0	0.0	0	0.000
4763	97521009	REALTY ASSOC FU ND7 LP	9985 PACIFIC HEIGHTS BL	92121-4310	2.3	3.7	1,000	0.003
4764	95386255	REALTY ASSOC FU NDVI	6003 CORNERSTONE CT	92121-3713	1.3	2.1	600	0.002
4765	88434053	REALTY ASSOC FU NDVI LP	6059 CORNERSTONE CT	92121-3713	2.1	3.4	900	0.003
4766	57788005	REALTY ASSOC FU NDVI LP	8969 KENAMAR DR	92121-2441	3.4	5.4	1,500	0.005
4767	29799185	REALTY ASSOC FU NDVIII LP	8913 BALBOA AV	92123-1507	1.5	2.4	600	0.002
4768	30041326	REALTY ASSOC FU NDVIII LP	4180 LA JOLLA VILLAGE DR	92037-1402	0.2	0.3	100	0.000
4769	57074892	REALTY ASSOC FU NDVIIILLC	2020 CAM DEL RIO NORTH	92108-1541	2.2	3.6	1,000	0.003
4770	89187580	REALTY ASSOCIATES FU ND	5912 PACIFIC CENTER BL	92121-4308	1.8	2.8	800	0.003
4771	57771120	REATA WAY 7 LLC	18382 REATA WY	92128-1214	0.7	1.2	300	0.001
4772	17001246	RECEIVER	15696 BELTAIRE LN	92127-6101	0.1	0.1	0	0.000
4773	59643179	RECREATIONALEQUIP INC	5556 COPLEY DR	92111-7900	0.8	1.2	300	0.001
4774	92052829	RED LION	7452 HAZARD CENTER DR	92108-4539	2.5	4.1	1,100	0.004
4775	29424814	REDEVELOPMENT AGENCY SD	289 06TH AV	92101-7003	0.1	0.1	0	0.000
4776	96329936	REEF BARNES CANYON INC	10030 BARNES CANYON RD	92121-2722	1.7	2.8	800	0.003
4777	33895321	REESE	4335 KANSAS ST	92104-1208	0.2	0.3	100	0.000
4778	97361164	REGENT GARDEN ASSOCIATES	7681 PALMILLA DR	92122-5023	5.3	8.6	2,300	0.008
4779	18000077	REGENTS PARK COMML ASSN	4211 REGENTS PARK RW	92037-0000	0.0	0.0	0	0.000
4780	30019516	REGENTS PARK COMML ASSN	4298 EXECUTIVE SQ	92037-1465	1.6	2.5	700	0.002
4781	33470355	REGENTS PARK LOT 6	4130 LA JOLLA VILLAGE DR	92037-9121	2.2	3.6	1,000	0.003
4782	99393699	REGENTS PARK MASTER ASSN	4158 REGENTS PARK RW	92037-1467	0.6	0.9	300	0.001
4783	31520173	REGENTS PARK MASTER ASSN	4232 REGENTS PARK RW	92037-0000	1.5	2.3	600	0.002
4784	29011135	REGENTS PARK MASTER ASSOC	4199 REGENTS PARK RW	92037-1469	0.9	1.4	400	0.001
4785	60246691	REGIONAL TRANS CENTER	4067 EL CAJON BL	92105-1146	0.3	0.5	100	0.000
4786	97369841	REINERS BY THE SEA LLC	2454 MONU MENTRD	92154-4319	1.7	2.8	700	0.002
4787	91559898	REMEC DEFENSE & SPACE INC	5778 ROSCOE CT	92123-1356	3.3	5.3	1,400	0.005
4788	62156582	REMINGTON HILLS HOA	4976 CIMARRON WY	92154-4829	4.7	7.6	2,000	0.007
4789	61364258	REMINGTON HILLS HOA	4870 WYATT PL	92154-4831	5.2	8.4	2,300	0.008
4790	62156584	REMINGTON HILLS HOA	1573 WYATT CT	92154-0000	5.4	8.6	2,300	0.008
4791	57074766	REMINGTON HILLS HOA	4650 CARBINE WY	92154-4803	10.0	16.1	4,300	0.014
4792	60241473	REMINGTON HILLS HOA	4846 CARBINE WY	92154-4836	8.3	13.4	3,600	0.012
4793	32201724	RENAISSANCE CAPRI HOA	7219 CALABRIA CT	92122-5502	0.0	0.0	0	0.000
4794	31515537	RENAISSANCE LA JOLLA HOA	8921 TOWNE CENTRE DR	92122-5605	10.0	16.2	4,400	0.014
4795	32704995	RENAISSANCE LA JOLLA HOA	5298 RENAISSANCE AV	92122-5602	7.8	12.5	3,400	0.011
4796	91559445	RESCUE AUTO TOWING INC	1630 LOGAN AV	92113-1005	0.0	0.0	0	0.000
4797	89895963	RESIDENCE INN BY MARRIOTT	11032 RANCHO CARMEL DR	92128-4288	2.9	4.7	1,300	0.004
4798	21679	RESIDENCE INN CO	8901 GILMAN DR	92037-1625	3.3	5.4	1,400	0.005
4799	18001157	RESMED CORP	9001 SPECTRUM CENTER BL	92123-0000	2.7	4.4	1,200	0.004
4800	97455182	RESTAURANT DEPOT	1779 MAIN ST	92113-1025	0.9	1.4	400	0.001
4801	96387124	REYNOLDS COMMU NITIES	4511 RIVIERA SHORES ST	92154-4849	1.2	1.9	500	0.002
4802	18007442	RICK ENGINEERING COMPANY	1070 COLUSA ST	92110-1762	0.1	0.1	0	0.000
4803	89899874	RIDGE PARK P I D	6603 NANCY RIDGE DR	92121-2253	1.1	1.8	500	0.002
4804	94686731	RIDGEGATE COMM ASSOC	2408 DARLINGTON RW	92037-926	7.0	11.3	3,100	0.010
4805	98398134	RIDGEGATE COMM ASSOC	2823 CARRIAGEDALE RW	92037-0000	2.1	3.4	900	0.003
4806	89896186	RIDGEGATE COMM ASSOC	2505 CARRIAGEDALE RW	92037-907	6.1	9.8	2,600	0.009
4807	99577111	RIDGEGATE COMMUNITY ASSOC	2703 RIDGEGATE RW	92037-915	0.0	0.0	0	0.000
4808	96386961	RIDGEGATE COMMUNITY ASSOC	2829 RIDGEGATE RW	92037-914	2.4	3.9	1,000	0.003
4809	17001418	RIDGEGATE COMMUNITY ASSOC	2374 RIDGEGATE RW	92037-0000	2.0	3.2	900	0.003
4810	98440975	RIDGEGATE COMMUNITY ASSOC	2371 RIDGEGATE RW	92037-917	1.3	2.1	600	0.002
4811	99489109	RIDGEGATE COMMUNITY ASSOC	6035 DEERFORD RW	92037-904	2.1	3.3	900	0.003
4812	99576996	RIDGEGATE COMMUNITY ASSOC	2848 CALDERWOOD RW	92037-0000	1.7	2.7	700	0.002
4813	8000133	RIDGEGATE COMMUNITY ASSOC	6043 MEADOWPOINTE RW	92037-906	1.4	2.3	600	0.002
4814	99577060	RIDGEGATE COMMUNITY ASSOC	2473 RIDGEGATE RW	92037-919	1.2	2.0	500	0.002
4815	96537027	RIDGEGATE COMMUNITY ASSOC	5993 HEDGEWOOD RW	92037-0000	3.9	6.3	1,700	0.006
4816	99489178	RIDGEGATE COMMUNITY ASSOC	6045 WOODDALE RW	92037-905	1.3	2.1	600	0.002
4817	62156650	RIF III-	4106 SORRENTO VALLEY BL	92121-1407	1.3	2.1	600	0.002
4818	9134742	RIO DEL ORO HOA	642 CAM DE LA REINA	92108-3214	5.5	8.9	2,400	0.008
4819	99489136	RIO VISTA TOWER III LLC	8991 RIO SAN DIEGO DR	92108-1629	2.0	3.2	900	0.003
4820	494672	RITE AID CORPORATION	6405 EL CAJON BL	92115-2646	0.6	1.0	300	0.001
4821	32005426	RIVER COLONY HOA	1904 CAM DE LA REINA	92108-5508	3.8	6.1	1,700	0.005
4822	90784391	RIVER COLONY HOA	2218 CAM DE LA REINA	92108-5511	3.8	6.1	1,700	0.005
4823	94581442	RIVER SCENE HOA	508 CAM DE LA REINA	92108-3121	2.3	3.7	1,000	0.003

Appendix G: Potential Irrigation Recycled Water Customers

ID No.	Meter No.	Customer Name	Meter/Site Address	Zip Code	Potential Water Demand Offset			
					GPM	AFY	HCF	MGD
4824	18003850	RIVERSIDE INV MGT	9988 WILLOW CREEK RD	92131-1118	1.0	1.6	400	0.001
4825	30032893	RIVERSIDE INV MGT	9990 WILLOW CREEK RD	92131-1118	1.2	1.9	500	0.002
4826	29018942	RIVERSIDE INV MGT	10010 WILLOW CREEK RD	92131-1623	0.4	0.6	200	0.001
4827	90784311	RIVERSIDE INV MGT	10012 WILLOW CREEK RD	92131-1623	0.0	0.1	0	0.000
4828	56503021	RIVIERA LOMA COMM ASSN	3202 LOMA RIVIERA DR	92110-5510	1.4	2.2	600	0.002
4829	18009720	RJM ENTERPRISES	16440 BERNARDO CENTER DR	92128-2524	0.4	0.7	200	0.001
4830	19130443	RMN CAHTOLIC BISHOP	3888 PADUCAH DR	92117-5349	3.6	5.9	1,600	0.005
4831	91560101	ROBINHOOD CREEK OWNERS	1549 SMYTHE AV	92173-1563	1.2	2.0	500	0.002
4832	89899539	ROBINHOOD CREEK OWNERS	1556 SMYTHE AV	92173-1564	2.0	3.3	900	0.003
4833	59600686	ROBINHOOD RIDGE MASTER	421 VISTA SAN LU CAS	92154-5516	0.0	0.0	0	0.000
4834	17000368	ROBINHOOD RIDGE MASTER	703 VISTA SAN JAVIER	92154-5693	0.0	0.0	0	0.000
4835	99625847	ROBINHOOD RIDGE MASTER	6220 AVNDA DE LAS VISTAS	92154-5696	0.0	0.0	0	0.000
4836	59600697	ROBINHOOD RIDGE MASTER	5209 AVNDA DE LAS VISTAS	92154-5501	0.0	0.0	0	0.000
4837	99625861	ROBINHOOD RIDGE MASTER	6219 AVNDA DE LAS VISTAS	92154-5698	0.0	0.0	0	0.000
4838	99625788	ROBINHOOD RIDGE MASTER	5391 AVNDA DE LAS VISTAS	92154-0000	0.0	0.0	0	0.000
4839	99625859	ROBINHOOD RIDGE MASTER	6197 AVNDA DE LAS VISTAS	92173-0000	0.0	0.0	0	0.000
4840	57074593	ROBINHOOD RIDGE MASTER	5720 AVNDA DE LAS VISTAS	92154-0000	0.0	0.0	0	0.000
4841	99625855	ROBINHOOD RIDGE MASTER	6010 AVNDA DE LAS VISTAS	92154-0000	0.0	0.0	0	0.000
4842	94589722	RODRIGU EZ	6030 MISSION GORGE RD	92120-4008	0.2	0.4	100	0.000
4843	60244024	ROMAN CATHOLIC BISHOP	1205 38TH ST	92113-3229	0.2	0.3	100	0.000
4844	94422296	ROSE	1280 HORNBLEND ST	92109-2949	0.0	0.0	0	0.000
4845	17001753	ROSS	7940 COSTEBELLE WY	92037-3515	0.1	0.2	0	0.000
4846	99496796	ROY MILLER FREIGHT LINES	6255 MARINDUSTRY DR	92121-2537	0.3	0.5	100	0.000
4847	21360	ROYALST GEORGES HOA	13941 ROYAL DORNOCH SQ	92127-1436	5.5	8.8	2,400	0.008
4848	99496700	RREEF	3396 CARMEL MTN RD	92121-1002	4.5	7.3	2,000	0.007
4849	89895932	RREEF	10155 MESA RIM RD	92121-2915	3.5	5.6	1,500	0.005
4850	29018932	RREEF	10111 MESA RIM RD	92121-2915	2.3	3.7	1,000	0.003
4851	96386984	RREEF	8360 CAM SANTA FE	92121-2658	3.0	4.9	1,300	0.004
4852	17001440	RREEF	9926 PACIFIC HEIGHTS BL	92121-4321	3.3	5.3	1,400	0.005
4853	17002974	RREEF FU NDS	5474 COMPLEX ST	92123-1118	3.3	5.4	1,500	0.005
4854	18000219	RT SD DENVER LP	5412 KEARNY MESA RD	92111-1303	4.3	6.9	1,900	0.006
4855	88240813	RUBENS FAMILY TRU ST	4012 MORENA BL	92117-5234	0.3	0.4	100	0.000
4856	60452175	RUCHLEWICZ	7861 STALMERST	92111-4408	0.3	0.5	100	0.000
4857	18004301	RU SSELL	853 GRAND AV	92109-3907	0.0	0.1	0	0.000
4858	21980	RU SSOPROPERTIES LTD	4595 COLLEGE AV	92115-4011	0.9	1.5	400	0.001
4859	30064126	RVS RETAIL LP	2302 QUALCOMM WY	92108-0000	0.5	0.9	200	0.001
4860	92134055	RW LITTLE CO	3210 COMMERCIAL ST	92113-1514	0.0	0.0	0	0.000
4861	61364358	S D & IMPERIAL VALLEY RR	2711 EAST BEYER BL	92154-1506	0.1	0.2	0	0.000
4862	96408684	S D BLOOD BANK	307 UPAS ST	92103-4920	0.2	0.2	100	0.000
4863	97381268	S D CHILDRENS HOSPITAL	8110 BIRMINGHAM WY	92123-2758	1.4	2.3	600	0.002
4864	19001233	S D CNTY-DEPT OF GEN SVCS	4531 GLACIER AV	92120-2512	1.8	2.9	800	0.003
4865	62693930	S D CNTY-DEPT OF GEN SVCS	3968 ILLINOIS ST	92104-3007	0.0	0.0	0	0.000
4866	89896226	S D CNTY-DEPT OF GEN SVCS	5252 VIEWRIDGE CT	92123-1645	4.2	6.7	1,800	0.006
4867	56911640	S D CNTY-DEPT OF GEN SVCS	5480 GAINES ST	92110-2624	3.0	4.8	1,300	0.004
4868	60450502	S D CNTY-DEPT OF GEN SVCS	9225 CLAIREMONT MESA BL	92123-1211	0.6	0.9	200	0.001
4869	59595503	S D CNTY-DEPT OF GEN SVCS	515 32ND ST	92113-2509	0.1	0.2	0	0.000
4870	59595660	S D CNTY-DEPT OF GEN SVCS	433 32ND ST	92113-1422	0.0	0.0	0	0.000
4871	89105978	S D COMM COLLEGE DIST	1454 C ST	92101-0000	0.0	0.0	0	0.000
4872	94556538	S D COMM COLLEGE DIST	1429 RU SSBL	92101-4717	0.1	0.1	0	0.000
4873	89187632	S D COMM COLLEGE DIST	1229 B ST	92101-3337	2.0	3.3	900	0.003
4874	96536995	S D COMM COLLEGE DIST	1220 B ST	92101-3337	0.0	0.0	0	0.000
4875	99360969	S D COMM COLLEGE DIST	1901 MAIN ST	92113-2129	0.0	0.0	0	0.000
4876	97381397	S D COMM COLLEGE DIST	1159 16TH ST	92154-1922	0.8	1.2	300	0.001
4877	96536998	S D COMM COLLEGE DIST	1314 16TH ST	92101-0000	0.4	0.7	200	0.001
4878	18000159	S D COMM COLLEGE DIST	4343 OCEAN VIEW BL	92113-1915	0.0	0.0	0	0.000
4879	32343416	S D COMM COLLEGE DIST	1450 PARK BL	92101-4721	0.3	0.5	100	0.000
4880	29018758	S D COMM COLLEGE DIST	1315 16TH ST	92101-0000	0.2	0.3	100	0.000
4881	30751373	S D COMM COLLEGE DIST	1326 12TH AV	92101-4726	0.1	0.1	0	0.000
4882	57074589	S D CONVENTION CTR CORP	111 HARBOR DR	92101-7822	1.3	2.2	600	0.002
4883	57074896	S D CONVENTION CTR CORP	111 HARBOR DR	92101-7822	3.7	6.0	1,600	0.005
4884	57074717	S D CONVENTION CTR CORP	111 HARBOR DR	92101-7822	3.0	4.8	1,300	0.004
4885	57771894	S D CONVENTION CTR CORP	111 HARBOR DR	92101-7822	1.0	1.7	400	0.001
4886	94650322	S D CORPORATE CNTR ASSOC	3037 DEL MAR HEIGHTS RD	92014-0000	0.0	0.0	0	0.000
4887	11600437	S D EASTGATE VILLAGE HOA	4423 LOGAN AV	92113-2972	1.5	2.4	700	0.002
4888	95355578	S D GAS & ELEC CO	7510 EADS AV	92037-4805	0.0	0.0	0	0.000
4889	33567203	S D GAS & ELEC CO	8850 MIRAMAR RD	92126-4328	0.1	0.2	100	0.000
4890	32362340	S D GAS & ELEC CO	716 47TH ST	92102-3657	0.1	0.1	0	0.000
4891	30064261	S D GAS & ELEC CO	9070 FRIARS RD	92108-5855	0.0	0.0	0	0.000
4892	89186976	S D GAS & ELEC CO	4695 FAIRMOUNT AV	92115-0000	0.0	0.0	0	0.000
4893	95355351	S D GAS & ELEC CO	10721 NORTH TORREY PINES RD	92037-0000	0.0	0.0	0	0.000
4894	16330202	S D GAS & ELEC CO	9060 FRIARS RD	92108-5855	2.5	4.0	1,100	0.004
4895	98394218	S D GAS & ELEC CO	4425 CARMEL MTN RD	92037-0000	0.0	0.0	0	0.000
4896	29018687	S D GAS & ELEC CO	9190 CLAIREMONT MESA BL	92123-1210	1.4	2.3	600	0.002
4897	61376	S D GAS & ELEC CO	6347 IMPERIAL AV	92114-4215	0.0	0.0	0	0.000
4898	530306	S D GAS & ELEC CO	7020 FLANDERS DR	92121-2959	0.7	1.2	300	0.001
4899	19130648	S D GAS & ELEC CO	6080 FRIARS RD	92108-1002	0.0	0.0	0	0.000
4900	98423508	S D GAS & ELEC CO	2705 CANON ST	92123-4647	0.0	0.0	0	0.000
4901	96376189	S D GAS & ELEC CO	11165 TIERRASANTA BL	92124-0000	1.2	1.9	500	0.002
4902	89331271	S D GAS & ELEC CO	6885 BENSON AV	92114-0000	0.3	0.4	100	0.000
4903	93001239	S D GAS & ELEC CO	15321 INNOVATION DR	92128-3413	0.3	0.5	100	0.000
4904	18003669	S D GAS & ELEC CO	7580 MISSION VALLEY RD	92108-4400	2.1	3.4	900	0.003
4905	89897412	S D GAS & ELEC CO	880 KETTNER BL	92101-0000	0.6	1.0	300	0.001
4906	95355725	S D GAS & ELEC CO	5525 RILEY ST	92110-0000	0.3	0.5	100	0.000
4907	32704389	S D GAS & ELEC CO	4330 FEZ ST	92121-0000	0.2	0.3	100	0.000
4908	96368342	S D GAS & ELEC CO	10825 RANCHO BERNARDO RD	92127-2113	0.8	1.2	300	0.001
4909	97370152	S D GAS & ELEC CO	8921 SANDMARK AV	92123-3917	1.5	2.4	700	0.002
4910	97516218	S D GAS & ELEC CO	4604 KEARNY VILLA RD	92123-1520	1.0	1.6	400	0.001
4911	98350053	S D GAS & ELEC CO	646 30TH ST	92102-3206	0.7	1.1	300	0.001
4912	97146117	S D GAS & ELEC CO	1346 SAMPSON ST	92113-3645	0.0	0.0	0	0.000
4913	62694478	S D GAS & ELEC CO	3711 54TH ST	92105-3209	0.1	0.2	100	0.000
4914	31509310	S D GAS & ELEC CO	9860 SCRIPPS LAKE DR	92131-1015	0.6	0.9	300	0.001

Appendix G: Potential Irrigation Recycled Water Customers

ID No.	Meter No.	Customer Name	Meter/Site Address	Zip Code	Potential Water Demand Offset			
					GPM	AFY	HCF	MGD
4915	89187087	S D GAS & ELEC CO	7474 RONSON RD	92111-1508	0.2	0.3	100	0.000
4916	99577050	S D GAS & ELEC CO	6877 CONSOLIDATED WY	92121-2602	0.0	0.0	0	0.000
4917	32704371	S D GAS & ELEC CO	13230 LANSDALE DR	92130-0000	1.1	1.8	500	0.002
4918	30018600	S D GAS & ELEC CO	10055 AZUAGA ST	92126-0000	1.0	1.6	400	0.001
4919	88564317	S D GAS & ELEC CO	2535 MORENA BL	92110-4141	0.0	0.0	0	0.000
4920	18000175	S D HOPE UNITED METHODIST	16496 BERNARDO HEIGHTS PY	92128-3208	2.6	4.1	1,100	0.004
4921	92052952	S D HOU SING AU TH	2665 GENESEE AV	92111-5666	0.3	0.5	100	0.000
4922	59642897	S D HOU SING COMMISSION	121 AVERIL RD	92173-2396	0.2	0.3	100	0.000
4923	61964918	S D HOU SING COMMISSION	2003 ALAQUINAS DR	92173-2149	4.2	6.7	1,800	0.006
4924	17006374	S D HOU SING COMMISSION	2883 BOSTON AV	92113-3760	0.1	0.1	0	0.000
4925	97369922	S D HOU SING COMMISSION	4285 JU NIPER ST	92105-4640	3.1	4.9	1,300	0.004
4926	96382961	S D HOU SING COMMISSION	281 SYCAMORE RD	92173-2997	0.4	0.6	200	0.001
4927	99489223	S D HOU SING COMMISSION	2069 VIA LAS CU MBRES	92111-6843	0.0	0.0	0	0.000
4928	95369570	S D HOU SING COMMISSION	4055 PULITZER PL	92122-4206	0.9	1.4	400	0.001
4929	99489209	S D HOU SING COMMISSION	2099 VIA LAS CU MBRES	92111-6843	3.8	6.1	1,600	0.005
4930	18001165	S D HOU SING COMMISSION	4461 MARKET ST	92102-4706	0.4	0.6	200	0.001
4931	97521156	S D HOU SING COMMISSION	186 CALLE PRIMERA	92173-2921	3.2	5.2	1,400	0.005
4932	18000210	S D HOU SING COMMISSION	5357 SANTA MARGARITA ST	92114-3802	1.4	2.3	600	0.002
4933	88800562	S D HOU SING COMMISSION	182 CALLE PRIMERA	92173-2921	1.0	1.6	400	0.001
4934	96376058	S D HOU SING DEV CORP	4736 LOGAN AV	92113-3746	1.2	1.9	500	0.002
4935	97380816	S D PENSION CONSU LTANT	5628 COPLEY DR	92111-7902	0.5	0.9	200	0.001
4936	97355538	S D PRESBYTERY CHU RCH	5202 ORANGE AV	92115-6014	0.3	0.4	100	0.000
4937	95467317	S D RANCHO LA CRESTA HOA	11767 CANDY ROSE WY	92131-3838	2.7	4.3	1,200	0.004
4938	97530926	S D RANCHO LA CRESTA HOA	11687 CYPRESS CANYON RD	92131-3757	1.6	2.6	700	0.002
4939	95467407	S D RANCHO LA CRESTA HOA	11661 ANGELIQUE ST	92131-3815	2.3	3.6	1,000	0.003
4940	95467423	S D RANCHO LA CRESTA HOA	11755 CANDY ROSE WY	92131-3838	3.5	5.7	1,500	0.005
4941	95467354	S D RANCHO LA CRESTA HOA	11608 EVERGOLD ST	92131-3816	2.8	4.5	1,200	0.004
4942	95467523	S D RANCHO LA CRESTA HOA	11747 EVERGOLD ST	92131-3809	0.4	0.6	200	0.001
4943	97380499	S D RANCHO LA CRESTA HOA	11519 MU NDIALST	92131-0000	0.5	0.7	200	0.001
4944	95467360	S D RANCHO LA CRESTA HOA	11404 ANGELIQUE ST	92131-0000	2.3	3.8	1,000	0.003
4945	95467331	S D RANCHO LA CRESTA HOA	11617 CANDY ROSE WY	92131-3853	2.3	3.7	1,000	0.003
4946	707768	S D REGION BLG AU THORITY	1255 IMPERIAL AV	92101-7493	0.0	0.0	0	0.000
4947	32338659	S D U NIF SCH DIST	4877 ORANGE AV	92115-4947	4.0	6.5	1,800	0.006
4948	90784478	S D U NIF SCH DIST	2488 CARDINAL DR	92123-4104	0.0	0.0	0	0.000
4949	32338658	S D U NIF SCH DIST	4877 ORANGE AV	92115-4947	1.8	2.9	800	0.003
4950	96537303	S D U NIF SCH DIST	749 FERN GLEN	92037-5461	0.1	0.1	0	0.000
4951	58960243	S D U NIF SCH DIST	4487 OREGON ST	92116-3018	0.6	0.9	200	0.001
4952	30751036	S D U NIF SCH DIST	5702 TROJAN AV	92115-5331	5.5	8.9	2,400	0.008
4953	1610029	S D U NIF SCH DIST	4833 DOLIVA DR	92117-3299	16.3	26.3	7,100	0.023
4954	91559981	S D U NIF SCH DIST	3950 BERINO CT	92122-1601	2.4	3.9	1,000	0.003
4955	90784484	S D U NIF SCH DIST	3725 GOVERNOR DR	92122-0000	4.4	7.1	1,900	0.006
4956	96376039	S D U NIF SCH DIST	6835 BENJAMIN HOLT RD	92114-7827	1.1	1.7	500	0.002
4957	33479363	S D U NIF SCH DIST	445 47TH ST	92113-2007	0.0	0.0	0	0.000
4958	57074876	S D U NIF SCH DIST	1025 WEST MUIRLANDS DR	92037-0000	3.9	6.3	1,700	0.006
4959	59429698	S D U NIF SCH DIST	2475 GRAND AV	92109-4825	20.7	33.4	9,000	0.030
4960	61268169	S D U NIF SCH DIST	2475 GRAND AV	92109-4825	0.6	0.9	200	0.001
4961	32705085	S D U NIF SCH DIST	2146 JULIAN AV	92113-1237	1.3	2.1	600	0.002
4962	19743214	S D U NIF SCH DIST	1110 BEARDSLEY ST	92113-2104	0.7	1.1	300	0.001
4963	60242367	S D U NIF SCH DIST	4025 OREGON ST	92104-1706	0.2	0.4	100	0.000
4964	33479568	S D U NIF SCH DIST	4080 52ND ST	92105-2209	1.3	2.2	600	0.002
4965	808283	S D U NIF SCH DIST	4710 CARDIN ST	92111-1417	0.8	1.3	300	0.001
4966	29798567	S D U NIF SCH DIST	545 45TH ST	92102-4732	0.3	0.6	100	0.000
4967	91380421	S D U NIF SCH DIST	4340 CHAMOU NEAV	92115-0000	4.2	6.7	1,800	0.006
4968	90784591	S D U NIF SCH DIST	1234 TOURMALINE ST	92109-1856	1.1	1.8	500	0.002
4969	99496682	S D U NIF SCH DIST	6290 ORISKANY RD	92139-1181	0.1	0.2	100	0.000
4970	33043302	S D U NIF SCH DIST	6665 BELLE GLADE AV	92119-0000	6.6	10.6	2,900	0.009
4971	91560187	S D U NIF SCH DIST	4688 CARDIN ST	92111-1419	0.0	0.0	0	0.000
4972	12328	S D U NIF SCH DIST	2920 BARNARD ST	92110-5733	0.1	0.2	0	0.000
4973	88800438	S D U NIF SCH DIST	6550 SOLEDAD MTN RD	92037-5835	2.2	3.5	900	0.003
4974	32995125	S D U NIF SCH DIST	4271 MYRTLE AV	92105-3426	1.0	1.6	400	0.001
4975	18005902	S D U NIF SCH DIST	1255 16TH ST	92101-4759	0.2	0.3	100	0.000
4976	1610830	S D U NIF SCH DIST	10364 REAGAN RD	92126-3273	12.3	19.8	5,300	0.018
4977	31514428	S D U NIF SCH DIST	4734 NEWPORT AV	92107-0000	0.7	1.2	300	0.001
4978	614295	S D U NIF SCH DIST	10720 RED CEDAR DR	92131-1204	5.6	9.1	2,500	0.008
4979	99489019	S D U NIF SCH DIST	10770 RED CEDAR DR	92131-1204	0.6	1.0	300	0.001
4980	57074729	S D U NIF SCH DIST	10380 SPRING CANYON RD	92131-0000	1.1	1.8	500	0.002
4981	99577017	S D U NIF SCH DIST	5601 SPARTAN DR	92115-6135	10.0	16.1	4,400	0.014
4982	90784010	S D U NIF SCH DIST	4495 COPELAND AV	92116-4802	0.3	0.5	100	0.000
4983	32995169	S D U NIF SCH DIST	11010 CLAIREMONT MESA BL	92124-1507	4.5	7.2	2,000	0.006
4984	91558414	S D U NIF SCH DIST	6506 SOLITA AV	92115-4244	0.1	0.1	0	0.000
4985	9500127	S D U NIF SCH DIST	1789 STATE ST	92101-2530	0.6	1.0	300	0.001
4986	96376050	S D U NIF SCH DIST	4510 LANDIS ST	92105-2822	1.1	1.8	500	0.002
4987	3863709	S D U NIF SCH DIST	6905 SKYLINE DR	92114-5928	16.0	25.8	7,000	0.023
4988	94650324	S D U NIF SCH DIST	5880 SKYLINE DR	92114-5526	1.4	2.3	600	0.002
4989	95313882	S D U NIF SCH DIST	11840 SCRIPPS CREEK DR	92131-3701	1.4	2.2	600	0.002
4990	99577147	S D U NIF SCH DIST	4860 RU FFNER ST	92111-1522	1.4	2.2	600	0.002
4991	98194317	S D U NIF SCH DIST	1442 RU SSBL	92101-0000	0.2	0.3	100	0.000
4992	98201217	S D U NIF SCH DIST	5156 SANTO RD	92124-2037	21.0	33.9	9,200	0.030
4993	9115871	S D U NIF SCH DIST	3550 LOGAN AV	92113-2712	0.2	0.3	100	0.000
4994	18002634	S D U NIF SCH DIST	3675 MACAULAY ST	92106-0000	0.1	0.2	100	0.000
4995	97521068	S D U NIF SCH DIST	8111 SAN VICENTE ST	92114-4836	1.6	2.6	700	0.002
4996	89899607	S D U NIF SCH DIST	4138 EUCLID AV	92105-1910	0.7	1.1	300	0.001
4997	94581427	S D U NIF SCH DIST	7330 BROOKHAVEN RD	92114-7115	1.1	1.8	500	0.002
4998	98441028	S D U NIF SCH DIST	4615 HAWLEY BL	92116-3417	0.8	1.3	300	0.001
4999	98394406	S D U NIF SCH DIST	1844 40TH ST	92113-4017	1.1	1.8	500	0.002
5000	99403412	S D U NIF SCH DIST	1404 40TH ST	92113-4037	1.6	2.6	700	0.002
5001	61268197	S D U NIF SCH DIST	1534 FELSPAR ST	92109-0000	0.1	0.1	0	0.000
5002	30064195	S D U NIF SCH DIST	3735 38TH ST	92105-2414	1.7	2.8	800	0.003
5003	21289	S D U NIF SCH DIST	7335 WHEATLEY ST	92111-5824	4.9	7.9	2,100	0.007
5004	18000149	S D U NIF SCH DIST	3799 CLAIREMONT DR	92117-5915	3.0	4.8	1,300	0.004
5005	94650283	S D U NIF SCH DIST	4025 35TH ST	92104-2203	0.4	0.7	200	0.001

Appendix G: Potential Irrigation Recycled Water Customers

ID No.	Meter No.	Customer Name	Meter/Site Address	Zip Code	Potential Water Demand Offset			
					GPM	AFY	HCF	MGD
5006	32894242	S D U NIF SCH DIST	4800 T ST	92113-5006	1.0	1.6	400	0.001
5007	57074796	S D U NIF SCH DIST	11231 BRANCO WY	92126-0000	2.7	4.4	1,200	0.004
5008	57074743	S D U NIF SCH DIST	2150 BERYL ST	92109-3617	1.3	2.1	600	0.002
5009	91560418	S D U NIF SCH DIST	4061 41ST ST	92105-1407	0.0	0.1	0	0.000
5010	88800852	S D U NIF SCH DIST	3341 BROWNING ST	92106-1514	1.0	1.7	500	0.001
5011	33479346	S D U NIF SCH DIST	3120 GREELY AV	92113-2516	3.9	6.2	1,700	0.006
5012	99577123	S D U NIF SCH DIST	8204 SAN CARLOS DR	92119-2636	3.9	6.3	1,700	0.006
5013	32995038	S D U NIF SCH DIST	4271 MYRTLE AV	92105-3426	1.6	2.6	700	0.002
5014	17003851	S D U NIF SCH DIST	450 24TH ST	92102-2918	0.9	1.4	400	0.001
5015	22019	S D U NIF SCH DIST	4880 LA CUENTA DR	92124-3015	2.2	3.6	1,000	0.003
5016	32503914	S D U NIF SCH DIST	1205 TURQUOISE ST	92109-1249	0.4	0.6	200	0.001
5017	89896362	S D U NIF SCH DIST	5458 LA CUENTA DR	92124-1417	2.1	3.3	900	0.003
5018	95467267	S D U NIF SCH DIST	2807 FAIRMOUNT AV	92105-4635	31.9	51.4	13,900	0.046
5019	97521264	S D U NIF SCH DIST	750 NAUTILUS ST	92037-6103	2.5	4.0	1,100	0.004
5020	96537294	S D U NIF SCH DIST	2425 DU SKDR	92139-2412	6.7	10.8	2,900	0.010
5021	96387044	S D U NIF SCH DIST	11230 AVNDA DEL GATO	92126-1235	1.5	2.4	600	0.002
5022	99497001	S D U NIF SCH DIST	4075 CENTRAL AV	92105-0000	0.2	0.4	100	0.000
5023	94650352	S D U NIF SCH DIST	5606 ANTIGUA BL	92124-1306	1.4	2.3	600	0.002
5024	97370157	S D U NIF SCH DIST	7480 PARK RIDGE BL	92120-2225	1.7	2.7	700	0.002
5025	89895974	S D U NIF SCH DIST	9750 GALVIN AV	92126-4823	2.0	3.2	900	0.003
5026	30032811	S D U NIF SCH DIST	2784 ARISTOTLE DR	92139-3806	2.2	3.6	1,000	0.003
5027	96536880	S D U NIF SCH DIST	321 HOITT ST	92102-3132	5.0	8.1	2,200	0.007
5028	96536941	S D U NIF SCH DIST	2655 CASEY ST	92139-2989	1.0	1.6	400	0.001
5029	9168394	S D U NIF SCH DIST	7575 MESA COLLEGE DR	92111-0000	0.0	0.0	0	0.000
5030	96537139	S D U NIF SCH DIST	2655 CASEY ST	92139-2989	1.4	2.2	600	0.002
5031	29018727	S D U NIF SCH DIST	10880 MONTONGO ST	92126-2629	2.4	3.8	1,000	0.003
5032	17002953	S D U NIF SCH DIST	4302 VALETA ST	92107-1510	5.2	8.4	2,300	0.007
5033	91559982	S D U NIF SCH DIST	6475 ANTIGUA BL	92124-4031	2.7	4.4	1,200	0.004
5034	58799322	S D U NIF SCH DIST	9230 GOLD COAST DR	92126-3725	1.0	1.7	500	0.002
5035	91380392	S D U NIF SCH DIST	981 VALENCIA PY	92114-6574	3.5	5.6	1,500	0.005
5036	33479372	S D U NIF SCH DIST	6949 GENESEE AV	92122-2455	10.4	16.8	4,500	0.015
5037	18000211	S D U NIF SCH DIST	6949 GENESEE AV	92122-2455	3.4	5.5	1,500	0.005
5038	32201693	S D U NIF SCH DIST	2850 WASP WY	92106-6469	1.8	3.0	800	0.003
5039	31515861	S D U NIF SCH DIST	10810 PARKDALE AV	92126-2516	3.1	5.0	1,300	0.004
5040	9816919	S D U NIF SCH DIST	4150 UTE DR	92117-5853	7.6	12.3	3,300	0.011
5041	90784271	S D U NIF SCH DIST	8530 GOLD COAST DR	92126-3606	1.2	2.0	500	0.002
5042	2923242	S D U NIF SCH DIST	7650 WELLINGTON ST	92111-5731	13.1	21.1	5,700	0.019
5043	96382851	S D U NIF SCH DIST	4676 INGRAHAM ST	92109-3120	1.8	3.0	800	0.003
5044	22042	S D U NIF SCH DIST	10054 AVNDA MAGNIFICA	92131-1426	1.0	1.6	400	0.001
5045	98440969	S D U NIF SCH DIST	1501 PARK BL	92101-0000	3.8	6.1	1,700	0.005
5046	94581546	S D U NIF SCH DIST	4200 PARK BL	92103-0000	3.4	5.4	1,500	0.005
5047	32894249	S D U NIF SCH DIST	11778 CYPRESS CANYON RD	92131-3743	1.3	2.0	500	0.002
5048	1623886	S D U NIF SCH DIST	6702 WANDERMERE DR	92120-3250	18.9	30.5	8,200	0.027
5049	95369689	S D U NIF SCH DIST	1000 CAROLINA LN	92102-0000	1.8	2.9	800	0.003
5050	21739	S D U NIF SCH DIST	7311 GIRARD AV	92037-5140	1.6	2.6	700	0.002
5051	90784210	S D U NIF SCH DIST	3540 VOLTAIRE ST	92106-1653	0.6	1.0	300	0.001
5052	96399891	S D U NIF D PORT DIST	2713 NORTH HARBOR DR	92101-1027	0.5	0.8	200	0.001
5053	96537145	S D U NIF D PORT DIST	490 EAST HARBOR DR	92101-7710	4.4	7.1	1,900	0.006
5054	62156452	S D U NIF D PORT DIST	1895 NORTH HARBOR DR	92101-0000	0.5	0.9	200	0.001
5055	97380511	S D U NIF D PORT DIST	2753 NORTH HARBOR DR	92101-1027	0.0	0.0	0	0.000
5056	89899398	S D U NIF D PORT DIST	2210 SHELTERISLAND DR	92106-3108	0.4	0.7	200	0.001
5057	30754798	S D U NIF D PORT DIST	818 NORTH HARBOR DR	92101-0000	4.2	6.7	1,800	0.006
5058	95467343	S D U NIF D PORT DIST	925 HARBORISLAND DR	92101-1034	2.3	3.7	1,000	0.003
5059	70178201	S D U NIF D PORT DIST	1100 HARBORISLAND DR	92101-1042	6.4	10.3	2,800	0.009
5060	97521083	S D U NIF D PORT DIST	200 MARINA PARK WY	92101-7831	9.3	15.0	4,000	0.013
5061	97370130	S D U NIF D PORT DIST	555 HARBOR DR	92101-7806	1.4	2.2	600	0.002
5062	96485929	S D U NIF D PORT DIST	970 HARBOR DR	92101-1006	0.0	0.0	0	0.000
5063	5091903	S D U NIF D PORT DIST	974 NORTH HARBOR DR	92101-5811	1.5	2.5	700	0.002
5064	89169	S D U NIF D PORT DIST	1815 WATER ST	92113-2131	0.0	0.1	0	0.000
5065	94686702	S D U NIF D PORT DIST	300 KETTNER BL	92101-0000	7.6	12.3	3,300	0.011
5066	31945480	S D U NIF D PORT DIST	1411 PALM ST	92101-1242	0.0	0.0	0	0.000
5067	89333401	S D U NIF D PORT DIST	700 HARBOR DR	92101-5806	0.0	0.0	0	0.000
5068	97521087	S D U NIF D PORT DIST	3002 NORTH HARBOR DR	92101-0000	1.9	3.0	800	0.003
5069	96537016	S D U NIF D PORT DIST	1776 SHELTERISLAND DR	92106-3103	0.5	0.8	200	0.001
5070	32343415	S D U NIF D PORT DIST	2602 NORTH HARBOR DR	92101-0000	2.8	4.5	1,200	0.004
5071	96407779	S D U NIF D PORT DIST	1010 BROADWAY	92101-5516	0.1	0.1	0	0.000
5072	90784431	S D U NIF D PORT DIST	825 EAST HARBOR DR	92101-7827	0.5	0.8	200	0.001
5073	70035907	S D U NIF D PORT DIST	1001 EAST HARBOR DR	92101-7809	2.0	3.3	900	0.003
5074	88800578	S D U NIF D PORT DIST	398 HARBOR DR	92101-7708	2.0	3.3	900	0.003
5075	89896094	S D U NIF D PORT DIST	402 HARBOR DR	92101-7710	0.5	0.9	200	0.001
5076	779193	S D U NIF D PORT DIST	1277 G ST	92101-5802	3.8	6.1	1,700	0.005
5077	17003005	S D U NIF D PORT DIST	2644 SHELTERISLAND DR	92106-3116	0.4	0.6	200	0.001
5078	96408686	S D U NIF D PORT DIST	400 KETTNER BL	92129-0000	0.1	0.1	0	0.000
5079	31504756	S D U NIF D PORT DIST	1485 HARBORISLAND DR	92101-0000	0.8	1.3	300	0.001
5080	70035909	S D U NIF D PORT DIST	1025 EAST HARBOR DR	92101-7809	2.7	4.4	1,200	0.004
5081	90783862	S D U NIF D PORT DIST	1277 G ST	92101-5802	0.8	1.2	300	0.001
5082	96313756	S D U NIF D PORT DIST	1295 G ST	92101-5802	0.4	0.7	200	0.001
5083	96372760	S D U NIF D PORT DIST	1403 SHELTERISLAND DR	92106-3101	2.0	3.3	900	0.003
5084	88564969	S D U NIF D PORT DIST	599 HARBOR DR	92101-7806	0.6	0.9	200	0.001
5085	95467381	S D U NIF D PORT DIST	1405 SHELTERISLAND DR	92106-3101	0.0	0.0	0	0.000
5086	9160200	S D U NIF D PORT DIST	585 HARBOR LN	92101-5809	0.0	0.0	0	0.000
5087	9116100	S D U NIF D PORT DIST	2140 HARBORISLAND DR	92101-1015	1.8	2.9	800	0.003
5088	91560163	S D U NIF D PORT DIST	1843 WATER ST	92113-2131	0.1	0.2	0	0.000
5089	9116256	S D U NIF D PORT DIST	2593 NORTH HARBOR DR	92101-0000	0.6	0.9	200	0.001
5090	29451938	S D U NIF D PORT DIST	4355 NORTH HARBOR DR	92101-0000	1.5	2.4	600	0.002
5091	88895941	S D U NIF D PORT DIST	4324 NORTH HARBOR DR	92101-0000	0.4	0.6	200	0.001
5092	98398133	S D U NIF D PORT DIST	4311 NORTH HARBOR DR	92101-0000	0.9	1.5	400	0.001
5093	70095993	S D U NIF D PORT DIST	3205 PACIFIC HY	92101-1112	2.0	3.2	900	0.003
5094	96386987	S D U NIF D PORT DIST	4213 NORTH HARBOR DR	92101-0000	0.5	0.9	200	0.001
5095	29389175	S D U NIF D PORT DIST	4023 NORTH HARBOR DR	92101-1033	1.2	2.0	500	0.002
5096	30751067	S D U NIF D PORT DIST	3999 NORTH HARBOR DR	92101-1031	1.6	2.6	700	0.002

Appendix G: Potential Irrigation Recycled Water Customers

ID No.	Meter No.	Customer Name	Meter/Site Address	Zip Code	Potential Water Demand Offset			
					GPM	AFY	HCF	MGD
5097	98441077	S D U NIFD PORT DIST	2615 SHELTERISLAND DR	92106-3115	0.7	1.1	300	0.001
5098	30754813	S D U NIFD PORT DIST	1445 SCOTT ST	92106-2728	2.4	3.9	1,000	0.003
5099	96376179	S D U NIFD PORT DIST	4650 NORTH HARBOR DR	92106-0000	0.1	0.2	100	0.000
5100	60241359	S D U NIFD PORT DIST	3963 NORTH HARBOR DR	92101-1031	2.0	3.2	900	0.003
5101	828480	S D U NIFD PORT DIST	SCOTT & HARBR	92106-0000	0.0	0.0	0	0.000
5102	29799250	S D U NIFD PORT DIST	3753 NORTH HARBOR DR	92101-1021	0.0	0.0	0	0.000
5103	96313505	S D U NIFD PORT DIST	3540 NORTH HARBOR DR	92101-0000	0.1	0.1	0	0.000
5104	32995184	S D U NIFD PORT DIST	1102 PACIFIC HY	92101-0000	0.2	0.3	100	0.000
5105	93011519	S D U NIFD PORT DIST	1847 WATERST	92113-2131	0.0	0.0	0	0.000
5106	70176624	S D U NIFD PORT DIST	3740 NORTH HARBOR DR	92101-0000	9.6	15.5	4,200	0.014
5107	97369978	S D U NIFD PORT DIST	4202 NORTH HARBOR DR	92101-0000	0.9	1.5	400	0.001
5108	8750242	S D U NIFD PORT DIST	4902 NORTH HARBOR DR	92106-2306	0.1	0.1	0	0.000
5109	88800660	S D U NIFD PORT DIST	4960 NORTH HARBOR DR	92106-2306	0.6	1.0	300	0.001
5110	31504759	S D U NIFD PORT DIST	3313 NORTH HARBOR DR	92101-0000	0.3	0.5	100	0.000
5111	62156534	S D U NIFD PORT DIST	1849 WATERST	92113-2131	2.9	4.7	1,300	0.004
5112	57787928	S D U NIFD PORT DIST	1885 HARBORISLAND DR	92101-0000	4.4	7.1	1,900	0.006
5113	30751049	S D U NIFD PORT DIST	2153 NORTH HARBOR DR	92101-1003	1.1	1.7	500	0.002
5114	97369918	S D U NIFD PORT DIST	2220 SHELTERISLAND DR	92106-3108	6.3	10.1	2,700	0.009
5115	94650263	S D U NIFD PORT DIST	3380 NORTH HARBOR DR	92101-1023	0.3	0.5	100	0.000
5116	8750603	S D U NIFD PORT DIST	2290 SHELTERISLAND DR	92106-3108	1.1	1.8	500	0.002
5117	96537276	S D U NIFD PORT DIST	4908 NORTH HARBOR DR	92106-2306	0.3	0.5	100	0.000
5118	99488953	S D U NIFD PORT DIST	4900 NORTH HARBOR DR	92106-2306	1.0	1.6	400	0.001
5119	98440979	S D U NIFD PORT DIST	2044 SHELTERISLAND DR	92106-0000	4.1	6.6	1,800	0.006
5120	21003	S D U NIFD PORT DIST	2301 SHELTERISLAND DR	92106-3109	7.1	11.4	3,100	0.010
5121	99489215	S D U NIFD PORT DIST	2013 SHELTERISLAND DR	92106-3105	1.0	1.6	400	0.001
5122	96382762	S D U NIFD PORT DIST	2680 CANON ST	92123-4684	0.1	0.2	100	0.000
5123	30021825	S D U NIFD PORT DIST	4825 NORTH HARBOR DR	92106-2304	0.9	1.5	400	0.001
5124	52128496	S D U NIFD PORT DIST	2270 SHELTERISLAND DR	92106-3108	0.0	0.0	0	0.000
5125	557234	S D U NIFD PORT DIST	1414 SHELTERISLAND DR	92106-3101	2.1	3.4	900	0.003
5126	20672170	S D U NIFD PORT DIST	2320 NORTH HARBOR DR	92101-0000	0.3	0.4	100	0.000
5127	95000134	S D U NIFD PORT DIST	2320 NORTH HARBOR DR	92101-0000	2.8	4.5	1,200	0.004
5128	97152213	S D U NIFD PORT DIST	1140 NORTH HARBOR DR	92101-3365	36.9	59.6	16,100	0.053
5129	97123119	S D U NIFD PORT DIST	3284 NORTH HARBOR DR	92101-1025	0.0	0.0	0	0.000
5130	95386177	S D U NIFD PORT DIST	2371 SHELTERISLAND DR	92106-3109	0.6	1.0	300	0.001
5131	62156382	S D U NIFD PORT DIST	2495 SHELTERISLAND DR	92106-3111	0.8	1.2	300	0.001
5132	94581415	S D U NIFD PORT DIST	2500 NORTH HARBOR DR	92101-0000	2.3	3.6	1,000	0.003
5133	60241189	S D U NIFD PORT DIST	1554 SHELTERISLAND DR	92106-0000	4.8	7.7	2,100	0.007
5134	32005434	S D U NIFIEDSCH DISTRICT	3750 WARD RD	92116-3737	3.8	6.1	1,700	0.005
5135	32995179	S D U NIFIEDSCH DISTRICT	3750 WARD RD	92116-3737	1.5	2.4	600	0.002
5136	18008203	S V D P MANAGEMENT INC	1550 MARKET ST	92101-0000	0.0	0.1	0	0.000
5137	32666777	S&J PROPERTY HOLDINGS LLC	9261 CARROLLPARKDR	92121-3234	1.5	2.4	600	0.002
5138	99403301	SABRE SPG SOU TH	12371 SPRINGBROOKDR	92128-0000	2.9	4.7	1,300	0.004
5139	96382869	SABRE SPRG SO NHBD 14/15	11923 SPRINGBROOKDR	92128-0000	2.4	3.9	1,100	0.003
5140	95467406	SABRE SPRG SO NHBHD14/15	11989 SPRINGBROOKDR	92128-0000	5.3	8.5	2,300	0.008
5141	95369659	SABRE SPRING SOU TH	11895 CANERIDGE RD	92128-5293	3.7	5.9	1,600	0.005
5142	9134746	SABRE SPRING SOU THHOA	12599 SPRINGHURST DR	92128-0000	0.6	0.9	300	0.001
5143	99413408	SABRE SPRINGS ASSOCIATION	10456 HARVEST VIEW WY	92128-4188	2.5	4.0	1,100	0.004
5144	30043397	SABRE SPRINGS BUSINESS PK	13433 EVENING CREEKN DR	92128-0000	3.4	5.5	1,500	0.005
5145	18003868	SABRE SPRINGS BUSINESS PK	13432 EVENING CREEKN DR	92128-0000	6.0	9.7	2,600	0.009
5146	57074688	SABRE SPRINGS BUSINESS PK	12969 EVENING CREEKS DR	92128-0000	0.4	0.6	200	0.001
5147	95386079	SABRE SPRINGS COMM HOA	10920 SABRE HILL DR	92128-4122	5.5	8.9	2,400	0.008
5148	88800759	SABRE SPRINGS EXEC CTR	13240 SABRE SPRINGS PY	92128-0000	4.3	6.9	1,900	0.006
5149	98457804	SABRE SPRINGS HOA	11086 EVENING CREEKE DR	92128-4012	1.0	1.6	400	0.001
5150	98398179	SABRE SPRINGS HOA	13070 SABRE SPRINGS PY	92128-0000	1.0	1.6	400	0.001
5151	32704357	SABRE SPRINGS HOA	10907 SABRE HILL DR	92128-4123	2.1	3.5	900	0.003
5152	32704422	SABRE SPRINGS HOA	11792 SPRINGSIDE RD	92128-5008	6.3	10.2	2,700	0.009
5153	30064127	SABRE SPRINGS HOA	13115 SABRE SPRINGS PY	92128-0000	4.5	7.3	2,000	0.006
5154	62156458	SABRE SPRINGS HOA	12665 SABRE SPRINGS PY	92128-0000	3.9	6.2	1,700	0.006
5155	95386103	SABRE SPRINGS HOA	10810 POWAY RD	92128-0000	1.1	1.8	500	0.002
5156	29451986	SABRE SPRINGS HOA	13235 SABRE SPRINGS PY	92128-0000	1.6	2.6	700	0.002
5157	17001417	SABRE SPRINGS HOA	12661 SPRINGHURST DR	92128-0000	5.0	8.0	2,200	0.007
5158	21945	SABRE SPRINGS HOA	13190 SABRE SPRINGS PY	92128-0000	0.2	0.3	100	0.000
5159	56911567	SABRE SPRINGS HOA	13553 SABRE SPRINGS PY	92128-0000	0.3	0.4	100	0.000
5160	94650282	SABRE SPRINGS HOA	10708 SABRE HILL DR	92128-4130	7.8	12.5	3,400	0.011
5161	98457774	SABRE SPRINGS HOA	11076 MORNING CREEKN DR	92128-4028	0.8	1.4	400	0.001
5162	89333985	SABRE SPRINGS NGHBRHD HOA	12664 SPRINGHURST DR	92128-0000	2.6	4.2	1,100	0.004
5163	56911673	SABRE SPRINGS PLAZA LLC	12586 SPRINGBROOKDR	92128-0000	1.0	1.7	500	0.001
5164	94649547	SABRE SPRINGS SOU TH	12152 SPRINGHURST DR	92128-0000	1.9	3.0	800	0.003
5165	56503088	SABRE SPRINGS SOU THHOA	12596 SABRE SPRINGS PY	92128-0000	2.2	3.5	1,000	0.003
5166	99496694	SABRE SPRINGS SOU THHOA	12585 SPRINGBROOKDR	92128-0000	2.8	4.5	1,200	0.004
5167	19130456	SABRE SPRINGS SOU THHOA	12175 SPRINGHURST DR	92128-0000	0.3	0.5	100	0.000
5168	92010375	SABRE SPRINGS SOU THHOA	12355 SPRINGHURST DR	92128-6334	1.2	1.9	500	0.002
5169	89895944	SABRE SPRINGS SOU THHOA	12418 SABRE SPRINGS PY	92128-0000	0.1	0.1	0	0.000
5170	93500226	SABRE SPRINGS SOU THHOA	11896 SABRE SPRINGS PY	92128-0000	0.4	0.7	200	0.001
5171	97521145	SABRE SPRINGS SOU THHOA	12597 SABRE SPRINGS PY	92128-0000	0.8	1.2	300	0.001
5172	99403172	SABRE SPRINGS SOU THHOA	12048 MTN PASS RD	92128-5259	0.9	1.4	400	0.001
5173	99496695	SABRE SPRINGS SOU THHOA	12410 VERANDA CT	92128-0000	4.9	7.8	2,100	0.007
5174	90784346	SABRE SPRINGS SOU THHOA	11309 POWAY RD	92128-0000	0.4	0.6	200	0.001
5175	89896163	SABRE SPRINGS SOU THHOA	11307 POWAY RD	92128-0000	0.3	0.4	100	0.000
5176	89895916	SABRE SPRINGS SOU THHOA	10897 CREEKBRIDGE PL	92128-5108	2.0	3.2	900	0.003
5177	97380722	SABRE SPRINGS SOU THHOA	12153 MTN PASS RD	92128-6305	1.3	2.2	600	0.002
5178	94649573	SABRE SPRINGS SOU THHOA	11967 MTN PASS RD	92128-5262	2.1	3.4	900	0.003
5179	95369670	SABRE SPRINGS SOU THNHBHD	12058 SPRINGHURST DR	92128-0000	1.2	1.9	500	0.002
5180	95000042	SABRE TERRACE COM HOA	12494 HEATHERTON CT	92128-5120	1.4	2.3	600	0.002
5181	93014110	SABRE TERRACE COM HOA	12496 HEATHERTON CT	92128-5120	1.7	2.8	800	0.002
5182	89331340	SADDLEBACKVALLEY M C	2000 CAM DEL RIO NORTH	92108-1508	1.0	1.6	400	0.001
5183	59370234	SADROSADAT	5170 RANCHO VERDE TL	92130-5244	0.6	1.0	300	0.001
5184	99361517	SAGER	3262 FRONT ST	92103-5519	0.2	0.4	100	0.000
5185	88238031	SAIL BAY HOA	3903 GRESHAM ST	92109-5803	0.1	0.1	0	0.000
5186	60244184	SAIL BAY SCENE 1 TOWNHOME	3951 RIVIERA DR	92109-5828	0.2	0.3	100	0.000
5187	29018938	SALEM	2025 SAN DIEGO AV	92110-2112	1.2	1.9	500	0.002

Appendix G: Potential Irrigation Recycled Water Customers

ID No.	Meter No.	Customer Name	Meter/Site Address	Zip Code	Potential Water Demand Offset			
					GPM	AFY	HCF	MGD
5188	88434076	SALEM	6917 PARADISE VALLEY RD	92139-1218	1.9	3.0	800	0.003
5189	94649649	SALEM	9740 CARROLLCENTRE RD	92126-4551	0.2	0.2	100	0.000
5190	99626029	SALVATION ARMY	6737 UNIVERSITY AV	92115-5822	0.2	0.3	100	0.000
5191	57787875	SALVATION ARMY	6753 UNIVERSITY AV	92115-5822	6.8	11.0	3,000	0.010
5192	32926350	SAM RU SSOTRU ST	905 PEARL ST	92037-5022	0.2	0.4	100	0.000
5193	96376155	SAN CARLOS VILLAGE LLC	8865 LAKE MURRAY BL	92119-2103	0.7	1.1	300	0.001
5194	93009626	SAN DIEGO AIKIKAI	3844 ADAMS AV	92116-2226	0.1	0.2	100	0.000
5195	32109606	SAN DIEGO BLOOD BANK	3365 05TH AV	92103-5712	0.1	0.1	0	0.000
5196	32814617	SAN DIEGO BUDDHIST ASSOC	4538 PARK BL	92116-2678	0.0	0.0	0	0.000
5197	32894213	SAN DIEGO CORPOR CNTR HOA	12800 HIGH BLUFF DR	92130-2011	0.5	0.8	200	0.001
5198	88800778	SAN DIEGO CORPORATE CNTER	12550 HIGH BLUFF DR	92014-0000	0.2	0.3	100	0.000
5199	29018750	SAN DIEGO CORPORATE CNTR	12771 HIGH BLUFF DR	92130-2016	4.5	7.3	2,000	0.007
5200	57787866	SAN DIEGO COUNTY CU	6545 SEQUENCE DR	92121-4363	1.6	2.5	700	0.002
5201	32204123	SAN DIEGO FAMILY HOU SING	3233 ST CHARLES ST	92110-4868	9.8	15.8	4,300	0.014
5202	32338709	SAN DIEGO FAMILY HOU SING	2663 TUSCALOOSA ST	92110-4266	10.0	16.2	4,400	0.014
5203	96536918	SAN DIEGO HILTON	1771 EAST MISSION BAY DR	92109-6801	20.7	33.4	9,000	0.030
5204	99496899	SAN DIEGO HOSPITAL ASSOC	8695 SPECTRUM CENTER CT	92123-1489	5.6	9.1	2,500	0.008
5205	94649500	SAN DIEGO INVESTMENTS LLC	4413 MERCURY ST	92111-3733	0.8	1.3	300	0.001
5206	56503140	SAN DIEGO JEWISH ACADEMY	11860 CARMEL CREEK RD	92130-2474	0.0	0.0	0	0.000
5207	56503148	SAN DIEGO JEWISH ACADEMY	11860 CARMEL CREEK RD	92130-2474	17.5	28.2	7,600	0.025
5208	94556432	SAN DIEGO MARANATHA	6065 SKYLINE DR	92114-5532	0.8	1.4	400	0.001
5209	32782188	SAN DIEGO MEDICAL SERV	9882 AERO DR	92123-4429	0.2	0.3	100	0.000
5210	61965022	SAN DIEGO PADRES	304 10TH AV	92101-7433	4.2	6.8	1,800	0.006
5211	19826824	SAN DIEGO PADRES	851 J ST	92101-7112	0.0	0.0	0	0.000
5212	59600698	SAN DIEGO PADRES	172 PARK BL	92101-7405	1.0	1.5	400	0.001
5213	59136231	SAN DIEGO PADRES	100 PARK BL	92101-7405	9.0	14.6	3,900	0.013
5214	88794234	SAN DIEGO RESCUE MISSION	1840 01ST AV	92101-2615	0.0	0.0	0	0.000
5215	89333826	SAN DIEGO RIDGE LLC	4671 HOME AV	92105-4492	1.7	2.7	700	0.002
5216	99496747	SAN DIEGO SPECTRU M	8540 TECH WY	92123-1429	6.2	10.0	2,700	0.009
5217	99496813	SAN DIEGO SPECTRU M	9388 LIGHTWAVE AV	92123-1426	6.1	9.8	2,600	0.009
5218	97380551	SAN DIEGO SUPER BUFFET IN	8998 MIRAMAR RD	92126-4401	1.4	2.3	600	0.002
5219	97369972	SAN DIEGO TECH CNTR	10057 BARNES CANYON RD	92121-2723	3.4	5.5	1,500	0.005
5220	99489069	SAN DIEGO TECH CNTR	10039 BARNES CANYON RD	92121-2723	1.1	1.8	500	0.002
5221	94650271	SAN DIEGO TENNIS PATRONS	4490 WEST POINT LOMA BL	92107-1006	8.5	13.8	3,700	0.012
5222	62083967	SAN DIEGO TROLLEY	1208 ISLAND AV	92101-7235	0.1	0.1	0	0.000
5223	31509590	SAN DIEGO TROLLEY INC	401 MERLIN DR	92114-0000	0.0	0.0	0	0.000
5224	95467340	SAN DIEGO TROLLEY INC	2004 QUALCOMM WY	92108-0000	0.1	0.2	100	0.000
5225	95467356	SAN DIEGO TROLLEY INC	3548 KETTNER BL	92101-1125	0.3	0.4	100	0.000
5226	29011131	SAN DIEGO TROLLEY INC	350 47TH ST	92102-4805	1.1	1.8	500	0.002
5227	89333626	SAN DIEGO TROLLEY INC	505 62ND ST	92114-2702	0.5	0.8	200	0.001
5228	61964986	SAN DIEGO TROLLEY INC	6662 ALVARADO RD	92129-5238	1.2	1.9	500	0.002
5229	94647667	SAN DIEGO TROLLEY INC	2138 WASHINGTON ST	92110-2042	0.0	0.0	0	0.000
5230	60245312	SAN DIEGO TROLLEY INC	6200 AKINS AV	92114-2719	0.0	0.1	0	0.000
5231	98440946	SAN DIEGO TROLLEY INC	1635 32ND ST	92102-1607	0.0	0.0	0	0.000
5232	59642776	SAN DIEGO TROLLEY INC	6515 ALVARADO RD	92120-5002	0.3	0.4	100	0.000
5233	92052894	SAN DIEGO TROLLEY INC	101 J ST	92118-1115	1.9	3.0	800	0.003
5234	90788951	SAN DIEGO TROLLEY INC	799 CEDAR ST	92101-2409	0.1	0.2	0	0.000
5235	94686727	SAN DIEGO TROLLEY INC	1398 PALM ST	92101-1258	0.0	0.0	0	0.000
5236	96408636	SAN DIEGO TROLLEY INC	5896 WARD RD	92108-0000	0.0	0.1	0	0.000
5237	94581547	SAN DIEGO TROLLEY INC	640 INDIA ST	92101-6713	0.2	0.3	100	0.000
5238	29799236	SAN DIEGO TROLLEY INC	1295 CESAR E CHAVEZ PY	92113-0000	0.0	0.1	0	0.000
5239	96408721	SAN DIEGO TROLLEY INC	7611 HAZARD CENTER DR	92108-4502	1.0	1.7	500	0.002
5240	95355777	SAN DIEGO TROLLEY INC	3202 COMMERCIAL ST	92113-1514	0.0	0.0	0	0.000
5241	91380327	SAN DIEGO TROLLEY INC	5095 MARKET ST	92102-4730	0.5	0.9	200	0.001
5242	34027273	SAN DIEGO TROLLEY INC	725 SAN YSIDRO BL	92173-3114	0.0	0.0	0	0.000
5243	59643370	SAN DIEGO TROLLEY INC	1533 NEWTON AV	92113-1031	0.0	0.1	0	0.000
5244	33566499	SAN DIEGO TROLLEY INC	2500 COMMERCIAL ST	92113-1132	0.2	0.3	100	0.000
5245	18000139	SAN DIEGO TROLLEY INC	4055 BEYER BL	92173-2006	0.0	0.1	0	0.000
5246	96408462	SAN DIEGO TROLLEY INC	1604 CAM DE LA REINA	92108-1529	0.0	0.1	0	0.000
5247	95467355	SAN DIEGO TROLLEY INC	1207 FASHION VALLEY RD	92108-1193	0.2	0.3	100	0.000
5248	59596155	SAN DIEGO WORKSHOP PRTNSH	3910 UNIVERSITY AV	92105-7302	0.7	1.1	300	0.001
5249	19743159	SAN DIEGO YACHT CLU B	1032 ANCHORAGE LN	92106-3058	0.1	0.2	100	0.000
5250	98398007	SAN DIEGU ITOU NION HIGH	3800 MYKONOS LN	92130-3572	40.9	65.9	17,800	0.059
5251	29230500	SAN DIEGU ITOU NION HS DIS	5951 VILLAGE CENTER LOOP RD	92130-2499	5.3	8.5	2,300	0.008
5252	29230569	SAN DIEGU ITOU NION HS DIS	5951 VILLAGE CENTER LOOP RD	92130-2499	9.2	14.9	4,000	0.013
5253	29230504	SAN DIEGU ITOU NION HS DIS	5951 VILLAGE CENTER LOOP RD	92130-2499	6.0	9.7	2,600	0.009
5254	29230503	SAN DIEGU ITOU NION HS DIS	5951 VILLAGE CENTER LOOP RD	92130-2499	9.4	15.1	4,100	0.014
5255	61964981	SAN LORENZA HOA	13259 VIA SAN LORENZA	92129-2282	1.6	2.6	700	0.002
5256	99577741	SAN RAPHAEL HOA	3736 RUETTE SAN RAPHAEL	92130-8606	1.9	3.1	800	0.003
5257	99413180	SAN RAPHAEL HOA	11305 WEST SAN RAPHAEL DY	92130-0000	3.4	5.5	1,500	0.005
5258	99577417	SAN RAPHAEL HOA	3824 RUETTE SAN RAPHAEL	92130-8609	1.7	2.8	700	0.002
5259	32005422	SAN TROPICO HOA	12674 SPRINGBROOK DR	92128-5013	2.1	3.4	900	0.003
5260	89896101	SAN TROPICO HOA	12608 SPRINGBROOK DR	92128-5013	8.8	14.1	3,800	0.013
5261	88800565	SAN TROPICO HOA	12634 SPRINGBROOK DR	92128-5013	0.2	0.4	100	0.000
5262	98398122	SAN YSIDRO ADULT ED CTR	4220 OTAY MESA RD	92173-1604	3.1	5.1	1,400	0.005
5263	99577464	SAN YSIDRO BUSINESS ASSOC	100 WEST OLIVE DR	92173-0000	0.4	0.7	200	0.001
5264	18003678	SAN YSIDRO HEALTH CENTER	4050 BEYER BL	92173-0000	1.1	1.7	500	0.002
5265	32995235	SAN YSIDRO SCHOOL DIST	4919 DEL SOL BL	92154-8488	9.2	14.8	4,000	0.013
5266	56503123	SAN YSIDRO SCHOOL DIST	4919 DEL SOL BL	92154-8488	9.8	15.7	4,300	0.014
5267	34026460	SAN YSIDRO SCHOOL DIST	3801 SUNSET LN	92173-3334	0.4	0.6	200	0.001
5268	61364261	SAN YSIDRO SCHOOL DIST	3825 SUNSET LN	92173-3334	0.3	0.4	100	0.000
5269	98398190	SANBORN	8997 CRESTMAR PT	92121-3222	3.0	4.8	1,300	0.004
5270	96486112	SANCHEZ	476 SAN YSIDRO BL	92173-2410	0.3	0.6	100	0.000
5271	32782498	SANDBLASTING	3581 DALBERGIA ST	92113-3810	0.2	0.3	100	0.000
5272	59642930	SANDERSON	5098 CAPE MAY AV	92107-2587	0.2	0.3	100	0.000
5273	57771352	SANDOVAL	4449 CAM DE LA PLAZA	92173-3002	0.1	0.2	0	0.000
5274	92006787	SANDS INVESTMENT LLC	3144 BYRON ST	92106-2617	0.1	0.2	0	0.000
5275	96472079	SANTA BARBARA ASSOC #16	1221 PACIFIC BEACH DR	92109-5230	0.0	0.1	0	0.000
5276	99412927	SANTA FE DOWNS HOA	3410 VIA DE LA VALLE	92014-0000	2.1	3.5	900	0.003
5277	93004501	SANTA FE PROMONTORY HOA	13598 WINSTANLEY WY	92130-0000	0.4	0.7	200	0.001
5278	92052946	SANTA FE PROMONTORY HOA	4704 REEDLEY TR	92130-1344	0.9	1.4	400	0.001

Appendix G: Potential Irrigation Recycled Water Customers

ID No.	Meter No.	Customer Name	Meter/Site Address	Zip Code	Potential Water Demand Offset			
					GPM	AFY	HCF	MGD
5279	89899669	SANTA FE PROMONTORY HOA	13305 SWORD WY	92130-0000	0.5	0.7	200	0.001
5280	89896031	SANTA FE PROMONTORY HOA	13320 SWORD WY	92126-0000	0.5	0.8	200	0.001
5281	89896028	SANTA FE PROMONTORY HOA	4720 LANSDALE DR	92130-1305	0.6	1.0	300	0.001
5282	29799165	SANTA FE PROMONTORY HOA	13377 SWORD WY	92126-0000	1.0	1.7	500	0.001
5283	29230534	SANTA FE PROMONTORY HOA	13396 SWORD WY	92126-0000	0.4	0.7	200	0.001
5284	21391	SANTA FE PROMONTORY HOA	13308 WINSTANLEY WY	92130-1400	1.5	2.4	700	0.002
5285	93500135	SANTA FE PROMONTORY HOA	13491 WINSTANLEY WY	92130-0000	2.4	3.9	1,100	0.003
5286	57771915	SANTA FE STREET ASSOC	5555 SANTA FE ST	92109-1602	0.1	0.2	0	0.000
5287	61964867	SANTA LUZ LLC	7525 VIA INEZ	92127-0000	4.8	7.8	2,100	0.007
5288	60241337	SANTA LUZ LLC	8350 RU NOF THE KNOLLS	92127-2575	1.1	1.8	500	0.002
5289	61964857	SANTA LUZ MAINT	14860 ENCENDIDO	92127-3811	4.8	7.7	2,100	0.007
5290	32005443	SANTA LUZ MAINTENANCE	14986 ENCENDIDO	92127-3813	1.3	2.1	600	0.002
5291	59600527	SANTA MONICA HOA	14577 ARROYO HONDO	92127-3640	3.7	5.9	1,600	0.005
5292	61268311	SANTA MONICA HOA	14708 RIO RANCHO	92127-3857	4.0	6.4	1,700	0.006
5293	59600520	SANTA MONICA HOA	14576 ARROYO HONDO	92130-0000	3.6	5.8	1,600	0.005
5294	61364242	SANTA MONICA HOA	7404 ESPLANADE STA MONICA	92130-0000	2.6	4.2	1,100	0.004
5295	59600544	SANTA MONICA HOA	14552 ARROYO HONDO	92130-0000	1.5	2.4	700	0.002
5296	62083477	SANTA MONICA HOA	7402 ARROYO GRANDE RD	92129-2285	0.1	0.2	100	0.000
5297	1609986	SANTALUZ CLU B	8102 DOU GHILL	92127-2567	0.0	0.0	0	0.000
5298	1610821	SANTALUZ CLU B	8217 RU NOF THE KNOLLS	92127-2533	11.9	19.2	5,200	0.017
5299	57787970	SANTALUZ CLU B	8170 CAMTO SANTALUZ EAST	92130-0000	5.2	8.4	2,300	0.008
5300	58799369	SANTALUZ LLC	14316 CAMTO LAZANJA	92127-3634	6.0	9.7	2,600	0.009
5301	99577176	SANTALUZ LLC	7576 MONTIEN	92127-3801	1.2	2.0	500	0.002
5302	58799352	SANTALUZ LLC	7539 CAM DE LA ROSA	92127-3855	2.2	3.6	1,000	0.003
5303	61364295	SANTALUZ LLC	8069 ENTRADA DE LUZ EAST	92127-2560	0.8	1.3	300	0.001
5304	61364269	SANTALUZ LLC	8013 ENTRADA DE LUZ EAST	92127-2560	4.3	7.0	1,900	0.006
5305	99577194	SANTALUZ LLC	7577 NORTHERN LIGHTS	92127-3800	0.6	1.0	300	0.001
5306	56503093	SANTALUZ LLC	14625 CAM RU IZ	92130-0000	5.3	8.6	2,300	0.008
5307	56503078	SANTALUZ LLC	14624 CAM RU IZ	92130-0000	2.4	3.9	1,100	0.004
5308	56503101	SANTALUZ LLC	14375 CAM RU IZ	92130-0000	1.8	2.8	800	0.003
5309	56503084	SANTALUZ LLC	14374 CAM RU IZ	92130-0000	0.3	0.4	100	0.000
5310	56503109	SANTALUZ LLC	14279 CAM RU IZ	92130-0000	2.5	4.0	1,100	0.004
5311	56503075	SANTALUZ LLC	14278 CAM RU IZ	92130-0000	1.9	3.1	800	0.003
5312	57074674	SANTALUZ LLC	7696 ILU MINADO	92127-3802	1.8	2.9	800	0.003
5313	59240767	SANTALUZ LLC	8153 CAMTO SANTALUZ EAST	92127-2578	10.7	17.2	4,700	0.015
5314	58799375	SANTALUZ LLC	7641 NORTHERN LIGHTS	92130-0000	0.3	0.4	100	0.000
5315	62156376	SANTALUZ LLC	14756 ENCENDIDO	92127-3808	0.0	0.1	0	0.000
5316	58799366	SANTALUZ LLC	7562 NORTHERN LIGHTS	92127-3800	0.3	0.5	100	0.000
5317	29799116	SANTALUZ LLC	14212 CAMTO LAZANJA	92127-3628	3.4	5.5	1,500	0.005
5318	99488991	SANTALUZ LLC	7590 MONTIEN	92127-3801	3.9	6.2	1,700	0.006
5319	58799256	SANTALUZ LLC	14590 LAZANJA DR	92127-4807	5.4	8.7	2,300	0.008
5320	58799365	SANTALUZ LLC	7802 NORTHERN LIGHTS	92130-0000	4.8	7.7	2,100	0.007
5321	59240781	SANTALUZ MAINT	8142 RU NOF THE KNOLLS	92127-2530	0.3	0.4	100	0.000
5322	61364348	SANTALUZ MAINT	8268 SANTALUZ VILLGRN N	92127-2521	2.8	4.5	1,200	0.004
5323	60241396	SANTALUZ MAINT	8212 SANTALUZ VILLGRN N	92127-2521	6.9	11.1	3,000	0.010
5324	61364361	SANTALUZ MAINT	8345 SANTALUZ VILLGRN E	92127-2524	2.5	4.0	1,100	0.004
5325	96537219	SANTALUZ MAINT	7804 SANTALUZ INLET	92127-2548	5.6	9.1	2,500	0.008
5326	58799330	SANTALUZ MAINT	7908 DOU GHILL	92127-2509	7.3	11.7	3,200	0.010
5327	61268230	SANTALUZ MAINT	8132 DOU GHILL	92127-2566	2.4	3.8	1,000	0.003
5328	60241468	SANTALUZ MAINT	7875 ENTRADA ANGELICA	92127-2550	2.8	4.6	1,200	0.004
5329	58799350	SANTALUZ MAINT	7792 DOU GHILL CT	92127-2500	2.4	3.9	1,100	0.003
5330	58799241	SANTALUZ MAINT	7866 CAMTO SANTALUZ SU R	92130-0000	3.6	5.8	1,600	0.005
5331	61268183	SANTALUZ MAINT	8005 DOU GHILL	92127-2565	2.0	3.2	900	0.003
5332	58799353	SANTALUZ MAINT	7854 CAMTO SANTALUZ SU R	92130-0000	4.5	7.2	1,900	0.006
5333	58799355	SANTALUZ MAINT	8247 CAMTO SANTALUZ EAST	92127-2543	6.6	10.6	2,900	0.009
5334	58799335	SANTALUZ MAINT	8155 CAMTO SANTALUZ EAST	92127-2578	11.0	17.8	4,800	0.016
5335	58960199	SANTALUZ MAINT	7783 LAS HACIENDAS	92130-0000	5.0	8.0	2,200	0.007
5336	58960283	SANTALUZ MAINT	7742 DOU GHILL CT	92127-2500	1.3	2.1	600	0.002
5337	59240784	SANTALUZ MAINT	8103 CAMTO SANTALUZ EAST	92127-2578	7.4	12.0	3,200	0.011
5338	59240782	SANTALUZ MAINT ASSOC	7906 CAMTO SANTALUZ NORTE	92130-0000	1.2	2.0	500	0.002
5339	62156453	SANTALUZ MAINTENACE	7810 VISTA LAZANJA	92127-3623	2.3	3.7	1,000	0.003
5340	61361357	SANTALUZ MAINTENANCE	8271 RU NOF THE KNOLLS	92127-2533	4.1	6.5	1,800	0.006
5341	59340775	SANTALUZ MAINTENANCE	8025 ENTRADA DE LUZ WEST	92127-2514	2.4	3.8	1,000	0.003
5342	60241426	SANTALUZ MAINTENANCE	8113 DOU GHILL	92127-2566	3.1	5.0	1,300	0.004
5343	62156379	SANTALUZ MAINTENANCE	7511 PLEIN AIRE	92127-3806	1.2	2.0	500	0.002
5344	60241336	SANTALUZ MAINTENANCE	8554 RU NOF THE KNOLLS	92127-2546	3.3	5.4	1,400	0.005
5345	58799358	SANTALUZ MAINTENANCE	14304 CAMTO LAZANJA	92127-3634	4.1	6.6	1,800	0.006
5346	59240785	SANTALUZ MAINTENANCE	8106 CAMTO SANTALUZ EAST	92127-2577	6.7	10.8	2,900	0.010
5347	62156373	SANTALUZ MAINTENANCE	14955 ENCENDIDO	92127-3814	4.0	6.5	1,700	0.006
5348	59240769	SANTALUZ MAINTENANCE	8263 SANTALUZ VILLGRN S	92127-2519	8.4	13.6	3,700	0.012
5349	61964846	SANTALUZ MAINTENCE ASSOC	14793 VIA AZU L	92127-0000	2.0	3.2	900	0.003
5350	34178258	SANTALUZ MONTESSORI CORP	14727 CAM DE LA LU NA	92127-3645	1.6	2.6	700	0.002
5351	30019504	SANTELFEDERALCREDIT U N	5894 PACIFIC CENTER BL	92121-4204	1.8	2.9	800	0.003
5352	18011391	SARIKCIOGLU	1110 TORREY PINES RD	92037-4504	0.0	0.1	0	0.000
5353	62197541	SASKA	3779 MISSION BL	92109-7142	0.1	0.1	0	0.000
5354	57074915	SAUSALITO HOA	10799 CALLE MAR DE MARIPOS	92130-8656	1.0	1.7	500	0.001
5355	57074927	SAUSALITO HOA	10835 CALLE MAR DE MARIPOS	92130-8658	1.7	2.7	700	0.002
5356	96356581	SAVANNAH OFFICE COMPLEX	4912 SAVANNAH ST	92110-3825	0.3	0.4	100	0.000
5357	88561160	SAVANNAH OFFICE COMPLEX	4919 NAPLES ST	92110-3821	0.2	0.3	100	0.000
5358	61965054	SAVANNAH TERRACE HOA	12625 SAVANNAH CREEK DR	92128-5611	7.4	12.0	3,200	0.011
5359	96357084	SCHMID	1624 ROSECRANS ST	92106-2243	0.8	1.2	300	0.001
5360	96471752	SCHMIDT	4668 BANCROFT ST	92116-3327	0.2	0.3	100	0.000
5361	89333514	SCHRIBER	6769 MIRA MESA BL	92121-4336	0.6	0.9	200	0.001
5362	91559991	SCHRIBER	12833 EL CAM REAL	92130-2010	3.4	5.5	1,500	0.005
5363	89334059	SCHRIBER	12903 EL CAM REAL	92130-1804	3.0	4.8	1,300	0.004
5364	57074671	SCHRIBER	6787 MIRA MESA BL	92121-4336	1.0	1.6	400	0.001
5365	30751113	SCHRIBER	12987 EL CAM REAL	92130-1804	3.3	5.4	1,400	0.005
5366	9160222	SCHRIBER	12867 EL CAM REAL	92130-2010	2.5	4.1	1,100	0.004
5367	97369974	SCIENTIFIC INVESTMENTS LP	12581 HIGH BLUFF DR	92130-2040	2.7	4.3	1,200	0.004
5368	18003638	SCIU TO	3510 VALLEY CENTRE DR	92130-3301	0.5	0.9	200	0.001
5369	56320607	SCOTT DEVELOPMENT CORP	6671 EL CAJON BL	92115-2802	0.4	0.6	200	0.001

Appendix G: Potential Irrigation Recycled Water Customers

ID No.	Meter No.	Customer Name	Meter/Site Address	Zip Code	Potential Water Demand Offset			
					GPM	AFY	HCF	MGD
5370	97380634	SCP POOL CORP	5648 COPLEY DR	92111-7902	0.6	1.0	300	0.001
5371	29011121	SCRIPPS CLINIC	10712 NORTH TORREY PINES RD	92037-1035	2.9	4.7	1,300	0.004
5372	99489105	SCRIPPS CORPORATE PLAZA	10670 TREENA ST	92131-2439	2.7	4.3	1,200	0.004
5373	94581523	SCRIPPS DEL NORTE	15397 INNOVATION DR	92128-3413	7.4	11.9	3,200	0.011
5374	33470322	SCRIPPS ENERGY LLC	10586 SCRIPPS POWAY PY	92131-3916	0.9	1.4	400	0.001
5375	57787902	SCRIPPS HEALTH	15004 INNOVATION DR	92128-3491	2.5	4.0	1,100	0.004
5376	99625883	SCRIPPS HIGHLANDS HOA	11631 SWAN LAKE DR	92131-6144	3.5	5.7	1,500	0.005
5377	57772158	SCRIPPS HIGHLANDS HOA	10405 MC KINNEY CT	92131-6128	1.1	1.8	500	0.002
5378	57772086	SCRIPPS HIGHLANDS HOA	10502 STONEY RIDGE DR	92131-0000	1.4	2.3	600	0.002
5379	32705015	SCRIPPS HIGHLANDS HOA	11776 TRAILCREST DR	92131-0000	3.5	5.7	1,500	0.005
5380	58960171	SCRIPPS HIGHLANDS HOA	11556 ASPENDELLDR	92131-6106	5.5	8.9	2,400	0.008
5381	32705013	SCRIPPS HIGHLANDS HOA	11793 TRAILCREST DR	92131-0000	2.1	3.4	900	0.003
5382	58960182	SCRIPPS HIGHLANDS HOA	11621 ASPENDELLDR	92131-6109	2.3	3.7	1,000	0.003
5383	58960272	SCRIPPS HIGHLANDS HOA	11925 TRAILCREST DR	92131-6149	2.6	4.2	1,100	0.004
5384	58960267	SCRIPPS HIGHLANDS HOA	11928 TRAILCREST DR	92131-6148	3.7	5.9	1,600	0.005
5385	32338724	SCRIPPS LABORATORIES	6836 FLANDERS DR	92121-2904	1.5	2.5	700	0.002
5386	33479383	SCRIPPS LEGACY	11210 CYPRESS CANYON PARKDR	92131-0000	2.7	4.4	1,200	0.004
5387	89896063	SCRIPPS LEGACY	11303 LEGACY CANYON PL	92131-3524	1.5	2.5	700	0.002
5388	29799219	SCRIPPS LEGACY	11458 POMERADO RD	92131-3521	3.0	4.8	1,300	0.004
5389	29230565	SCRIPPS LEGACY	12533 CYPRESS WOODS CT	92131-3546	2.2	3.6	1,000	0.003
5390	99489230	SCRIPPS LEGACY CAMPTONHOA	11044 CYPRESS CANYON PARKDR	92131-0000	1.2	2.0	500	0.002
5391	89896107	SCRIPPS LEGACY HOA	11401 CYPRESS WOODS DR	92131-3535	1.5	2.4	700	0.002
5392	89896100	SCRIPPS LEGACY HOA	10754 EASTVIEW RD	92131-0000	2.6	4.2	1,100	0.004
5393	89895989	SCRIPPS LEGACY HOA	11496 POMERADO RD	92131-3521	4.8	7.7	2,100	0.007
5394	89896099	SCRIPPS LEGACY HOA	10752 EASTVIEW RD	92131-0000	4.5	7.2	1,900	0.006
5395	786671	SCRIPPS LEGACY HOA	11408 CYPRESS TERRACE PL	92131-3515	1.2	1.9	500	0.002
5396	548280	SCRIPPS LEGACY HU NTHOA	10995 SPRING CANYON RD	92131-0000	1.2	1.9	500	0.002
5397	89896184	SCRIPPS LEGACY HU NTHOA	10952 CAMTO CANADA	92131-0000	0.8	1.4	400	0.001
5398	90784320	SCRIPPS LEGACY HU NTINGTON	10885 CAMTO COLORADO	92131-3555	3.6	5.7	1,600	0.005
5399	88800229	SCRIPPS LEGACY HU NTINGTON	10826 CAMTO ALTO	92131-3505	1.7	2.8	800	0.002
5400	97521252	SCRIPPS LEGACY HU NTINGTON	10811 CAMTO ALTO	92131-3506	2.2	3.6	1,000	0.003
5401	95467310	SCRIPPS MESA LLC	11247 WESTVIEW PY	92126-0000	0.6	1.0	300	0.001
5402	89333871	SCRIPPS NOB HILL HOA	11127 SCRIPPS RANCH BL	92131-2410	0.4	0.6	200	0.001
5403	96376015	SCRIPPS NOB HILL HOA	11121 SCRIPPS RANCH BL	92131-2410	1.4	2.2	600	0.002
5404	97521045	SCRIPPS NOB HILL HOA	11069 SCRIPPS RANCH BL	92131-2481	0.0	0.0	0	0.000
5405	56503074	SCRIPPS NOB HILL HOA	11067 SCRIPPS RANCH BL	92131-2481	0.9	1.5	400	0.001
5406	18000190	SCRIPPS NOB HILL HOA	10887 SCRIPPS RANCH BL	92131-2473	2.4	3.8	1,000	0.003
5407	95386183	SCRIPPS NOB HILL HOA	10847 SCRIPPS RANCH BL	92131-2473	3.4	5.4	1,500	0.005
5408	21776	SCRIPPS NOB HILL HOA	10791 SCRIPPS RANCH BL	92131-2468	10.5	16.9	4,600	0.015
5409	21998	SCRIPPS NOB HILL HOA	11109 SCRIPPS RANCH BL	92131-2410	2.8	4.4	1,200	0.004
5410	99489003	SCRIPPS NTHRIDGE COR PK A	10642 SCRIPPS SU MMITCT	92131-3961	4.4	7.1	1,900	0.006
5411	99489068	SCRIPPS NTHRIDGE COR PK A	10631 SCRIPPS SU MMITCT	92131-3961	1.3	2.0	500	0.002
5412	17001461	SCRIPPS NTHRIDGE COR PK A	10603 SCRIPPS SU MMITCT	92131-3961	2.7	4.4	1,200	0.004
5413	99489061	SCRIPPS NTHRIDGE COR PK A	10520 SCRIPPS SU MMITCT	92131-0000	0.0	0.0	0	0.000
5414	18005950	SCRIPPS OFFICE LLC	10620 TREENA ST	92131-0000	3.6	5.9	1,600	0.005
5415	96376021	SCRIPPS RANCH BUSINESS PA	9710 APPALOOSA RD	92131-1601	1.2	2.0	500	0.002
5416	89333847	SCRIPPS RANCH BUSINESS PK	10078 MEANLEY DR	92131-0000	3.1	5.1	1,400	0.005
5417	96537293	SCRIPPS RANCH BUSINESS PK	10328 MEANLEY DR	92131-0000	4.0	6.5	1,800	0.006
5418	97370172	SCRIPPS RANCH BUSINESS PK	10358 MEANLEY DR	92131-0000	6.1	9.9	2,700	0.009
5419	97370164	SCRIPPS RANCH BUSINESS PK	10549 SCRIPPS RANCH BL	92131-2614	2.2	3.6	1,000	0.003
5420	9116238	SCRIPPS RANCH BUSINESS PK	10499 SCRIPPS RANCH BL	92131-2337	4.0	6.4	1,700	0.006
5421	32005455	SCRIPPS RANCH EST HOA	11500 CAMTO MAGNIFICA	92131-2122	1.9	3.1	800	0.003
5422	20344	SCRIPPS RANCH EST HOA	9899 AVNDA MAGNIFICA	92128-0000	1.4	2.3	600	0.002
5423	92010294	SCRIPPS RANCH EST HOA	11574 CAMTO GU STO	92131-2134	1.3	2.1	600	0.002
5424	98398088	SCRIPPS RANCH ESTATE HOA	11798 CAMTO MAGNIFICA	92131-2118	2.7	4.3	1,200	0.004
5425	97521027	SCRIPPS RANCH ESTATE HOA	11710 CAMTO MAGNIFICA	92131-2118	0.6	1.0	300	0.001
5426	599209	SCRIPPS RANCH ESTATE HOA	9781 CAMTO LASWANE	92131-2108	1.0	1.6	400	0.001
5427	31754776	SCRIPPS RANCH ESTATES HOA	9878 CAMTO PELON	92128-3343	1.1	1.8	500	0.002
5428	91380360	SCRIPPS RANCH ESTATES HOA	9761 CAMTO PU DREGAL	92131-2104	0.0	0.1	0	0.000
5429	33479350	SCRIPPS RANCH ESTATES HOA	11649 CAMTO MAGNIFICA	92131-2119	0.4	0.6	200	0.001
5430	21908	SCRIPPS RANCH ESTATES HOA	9898 AVNDA MAGNIFICA	92131-0000	0.5	0.8	200	0.001
5431	96386949	SCRIPPS RANCH ESTATES HOA	11437 CAMTO GARCIA	92131-2132	0.2	0.3	100	0.000
5432	94686645	SCRIPPS RANCH ESTATES HOA	9750 CAMTO CALOR	92131-2128	0.3	0.5	100	0.000
5433	97521286	SCRIPPS RANCH MARKETPLACE	10657 SCRIPPS POWAY PY	92131-3919	5.4	8.6	2,300	0.008
5434	97521265	SCRIPPS RANCH MARKETPLACE	10607 SCRIPPS POWAY PY	92131-3919	4.4	7.1	1,900	0.006
5435	61268261	SCRIPPS RANCH SWIM	10220 SCRIPPS TL	92131-2306	1.3	2.1	600	0.002
5436	99497012	SCRIPPS RANCH VILLAGES	11233 WINDING RIDGE DR	92131-2948	6.5	10.5	2,800	0.009
5437	99496337	SCRIPPS RANCH VILLAGES	11328 TREYBURN WY	92131-2961	3.1	4.9	1,300	0.004
5438	94556623	SCRIPPS RANCH VILLAGES	11448 ANN ARBOR LN	92131-3670	1.3	2.2	600	0.002
5439	99496328	SCRIPPS RANCH VILLAGES	11395 CHAFFINCH CT	92131-2938	1.2	2.0	500	0.002
5440	92016722	SCRIPPS RANCH VILLAGES	11488 WEATHERHILLWY	92131-2914	0.8	1.2	300	0.001
5441	98394262	SCRIPPS RANCH VILLAGES	11383 WEATHERHILLWY	92131-0000	2.1	3.4	900	0.003
5442	94616204	SCRIPPS RANCH VILLAGES	11550 PETENWELLRD	92131-3648	0.2	0.4	100	0.000
5443	59600501	SCRIPPS RANCH VILLAGES	11435 WILLS CREEKRD	92131-3758	1.0	1.7	500	0.001
5444	99496285	SCRIPPS RANCH VILLAGES	11059 SPRING CANYON RD	92131-0000	0.6	1.0	300	0.001
5445	95386233	SCRIPPS RANCH VILLAGES	11601 ALDERIDGE LN	92131-3717	0.5	0.9	200	0.001
5446	98423614	SCRIPPS RANCH VILLAGES	11290 SPENCERPORT WY	92131-2912	0.8	1.3	300	0.001
5447	97516363	SCRIPPS RANCH VILLAGES	11626 ALDERHILLTR	92131-3856	0.7	1.1	300	0.001
5448	99496280	SCRIPPS RANCH VILLAGES	11610 ELWELLCT	92131-3863	0.7	1.1	300	0.001
5449	99403228	SCRIPPS RANCH VILLAGES	11435 WINDING RIDGE DR	92131-2944	3.4	5.5	1,500	0.005
5450	61364263	SCRIPPS RANCH VILLAGES	10856 SPRING CANYON RD	92131-0000	1.4	2.3	600	0.002
5451	96408557	SCRIPPS RANCH VILLAGES	11752 ALDERIDGE LN	92131-3730	0.7	1.1	300	0.001
5452	95386245	SCRIPPS REAL ESTATE	12380 HIGH BLUFF DR	92130-3543	1.1	1.7	500	0.002
5453	94649622	SCRIPPS RESEARCH	3030 SCIENCE PARKRD	92121-1102	0.2	0.3	100	0.000
5454	95369838	SCRIPPS RESEARCH	3040 SCIENCE PARKRD	92121-1102	0.9	1.5	400	0.001
5455	95369846	SCRIPPS RESEARCH	3050 SCIENCE PARKRD	92121-1102	1.5	2.5	700	0.002
5456	742704	SCRIPPS RESEARCH	10464 NORTH TORREY PINES RD	92037-0000	4.1	6.7	1,800	0.006
5457	9116124	SCRIPPS RESEARCH	10354 JOHN JAY HOPKINS DR	92121-0000	3.1	5.0	1,400	0.004
5458	94556637	SCRIPPS RESEARCH	10628 JOHN JAY HOPKINS DR	92121-1120	2.3	3.7	1,000	0.003
5459	98457710	SCRIPPS RNCH BUSNSS PRK	10301 SCRIPPS RANCH BL	92131-2359	3.9	6.3	1,700	0.006
5460	97370166	SCRIPPS TOWNHOMES	10012 SCRIPPS VISTA WY	92131-2710	0.2	0.4	100	0.000

Appendix G: Potential Irrigation Recycled Water Customers

ID No.	Meter No.	Customer Name	Meter/Site Address	Zip Code	Potential Water Demand Offset			
					GPM	AFY	HCF	MGD
5461	33479581	SCRIPPS TOWNHOMES	9908 SCRIPPS VISTA WY	92131-2709	1.3	2.0	500	0.002
5462	90784377	SCRIPPS TOWNHOMES	9962 SCRIPPS VISTA WY	92131-2709	1.4	2.3	600	0.002
5463	33479582	SCRIPPS TOWNHOMES HOA	9928 SCRIPPS VISTA WY	92131-2709	3.5	5.6	1,500	0.005
5464	94650300	SCRIPPS TOWNHOMES HOA	10042 SCRIPPS VISTA WY	92131-2710	3.8	6.1	1,700	0.005
5465	89895936	SCRIPPS WATERIDGE LLC	6923 LU SKBL	92121-5704	4.7	7.6	2,100	0.007
5466	90784144	SCRIPPS WINDMILL DQ LLC	9846 HIBERT ST	92131-1020	1.2	2.0	500	0.002
5467	30032626	SCRIPPS WOODS HOA	10337 CAMTO ARALIA	92131-2040	1.5	2.3	600	0.002
5468	98398268	SCRIPPS WOODS OWNERS ASSN	9897 CAMTO MARLOCK	92131-2039	1.6	2.6	700	0.002
5469	99393635	SD ASSOC OF GOVTS	16781 WEST BERNARDO DR	92127-1903	0.3	0.6	100	0.000
5470	97380524	SD CNTY REG AIRPORT AU TH	3225 NORTH HARBOR DR	92101-1045	1.0	1.6	400	0.001
5471	88800414	SD CNTY REG AIRPORT AU TH	2781 NORTH HARBOR DR	92101-1027	0.6	0.9	300	0.001
5472	99496675	SD CNTY REG AIRPORT AU TH	3385 NORTH HARBOR DR	92101-0000	7.3	11.7	3,200	0.010
5473	89895979	SD CNTY REG AIRPORT AU TH	3498 NORTH HARBOR DR	92101-0000	4.3	6.9	1,900	0.006
5474	94650320	SD CNTY REG AIRPORT AU TH	3675 NORTH HARBOR DR	92101-1022	0.7	1.1	300	0.001
5475	88434048	SD CNTY REG AIRPORT AU TH	3711 NORTH HARBOR DR	92101-1021	3.2	5.1	1,400	0.005
5476	95386227	SD CNTY REG AIRPORT AU TH	1230 LAU RELST	92101-0000	1.2	1.9	500	0.002
5477	99489206	SD CNTY REGIONAL AIRPORT	2601 NORTH HARBOR DR	92101-0000	1.7	2.7	700	0.002
5478	95467531	SD COASTAL PM GROU PLDS	4191 CAM DEL RIO SOU TH	92108-4103	2.3	3.8	1,000	0.003
5479	30032691	SD COUNTY REGIONAL AIRPT	3373 NORTH HARBOR DR	92101-0000	0.0	0.0	0	0.000
5480	99625638	SD COUNTY WATER AU THORITY	4677 OVERLAND AV	92123-1233	0.6	0.9	200	0.001
5481	62156360	SD FAMILY HOU SING LLC	3263 MURRAY RIDGE RD	92123-2256	2.6	4.2	1,100	0.004
5482	30019510	SD FAMILY HOU SING LLC	4023 HOME AV	92105-5611	5.9	9.6	2,600	0.009
5483	34026513	SD SPECTRUM OFFICE LP	9246 LIGHTWAVE AV	92123-6404	2.7	4.4	1,200	0.004
5484	33052964	SD U NIF SCH DIST	4777 IMPERIAL AV	92113-2071	0.0	0.0	0	0.000
5485	94526502	SD U NIF SCH DIST	1775 CHATSWORTH BL	92107-3709	0.2	0.3	100	0.000
5486	33567285	SD U NIF SCH DIST	4777 IMPERIAL AV	92113-2071	0.0	0.0	0	0.000
5487	17005860	SD U NIF SCH DIST	4777 IMPERIAL AV	92113-2071	8.2	13.3	3,600	0.012
5488	33479557	SD U NIF SCH DIST	4777 IMPERIAL AV	92113-2071	2.0	3.2	900	0.003
5489	30064259	SD U NIF SCH DIST	1240 33RD ST	92102-2409	1.3	2.1	600	0.002
5490	17005860	SD U NIF SCH DIST	4777 IMPERIAL AV	92113-2071	6.4	10.3	2,800	0.009
5491	99489195	SD U NIF SCHOOL DIST	721 28TH ST	92102-3913	2.5	4.1	1,100	0.004
5492	32338610	SD U NIFIED SCHOOL DIST	401 45TH ST	92113-1901	1.8	2.9	800	0.003
5493	94647698	SDCA1 LLC	4003 30TH ST	92104-2601	0.1	0.2	0	0.000
5494	817991	SD-FRAZEE LLC	1452 FRAZEE RD	92108-4335	1.1	1.8	500	0.002
5495	60244942	SDSU FACILITIES PLANNING	5701 HARDY AV	92115-1315	1.0	1.6	400	0.001
5496	56320155	SDSU FOU NDATION	5505 HARDY AV	92115-1311	0.1	0.2	0	0.000
5497	32788466	SDSU FOU NDATION	4250 43RD ST	92105-1202	0.1	0.1	0	0.000
5498	32362399	SDSU FOU NDATION	4165 SPRUANCE RD	92101-812	1.5	2.4	600	0.002
5499	99496277	SDSU FOU NDATION	5604 HARDY AV	92115-1312	0.3	0.4	100	0.000
5500	29018742	SEA POINT HOA	2195 DEL MAR SCENIC PY	92014-3019	7.9	12.7	3,400	0.011
5501	99489119	SEA POINT TWNHS COMM ASSN	2190 CAMTO DEL BARCO	92014-3619	2.2	3.6	1,000	0.003
5502	18000021	SEA POINT TWNHS COMM ASSN	12982 CAMTO DEL CANTO	92014-3757	3.1	5.0	1,400	0.004
5503	98398144	SEA POINT TWNHS COMM ASSN	13056 CAMTO DEL ROCIO	92014-3621	4.3	6.9	1,900	0.006
5504	20946	SEA VILLAGE HOA	13258 CAMTO MAR VILLA	92014-3612	2.9	4.6	1,300	0.004
5505	62156572	SEA VILLAGE HOA	12996 CAMTO DEL PASAJE	92014-3760	3.6	5.7	1,500	0.005
5506	25984989	SEA VILLAGE HOA	12990 CAMTO MAR VILLA	92014-3612	0.2	0.3	100	0.000
5507	60241384	SEA VILLAGE HOA	2317 CAMTO CALA	92014-0000	4.7	7.6	2,100	0.007
5508	513796	SEA VILLAGE HOA	13105 CAMTO MAR VILLA	92014-3609	1.1	1.7	500	0.002
5509	57074859	SEA VILLAGE HOA	13347 CAMTO MAR VILLA	92014-3613	1.8	2.9	800	0.003
5510	60241394	SEA VILLAGE HOA	12938 CAMTO DE LAS OLAS	92014-3741	2.0	3.3	900	0.003
5511	17005883	SEA VILLAGE HOA	13378 CAMTO MAR VILLA	92014-3614	1.3	2.2	600	0.002
5512	99625882	SEABREEZE FARMS HOA	12775 SEABREEZE FARMS DR	92130-3734	1.0	1.6	400	0.001
5513	99626027	SEABREEZE FARMS HOA	13146 SANDOWN WY	92130-3743	0.3	0.6	200	0.001
5514	32204108	SEAHAUS LA JOLLA HOA	5470 LA JOLLA BL	92037-7675	1.7	2.8	800	0.003
5515	91559888	SEAVIEW PFG LLC	10180 TELESIS CT	92121-2741	4.5	7.2	2,000	0.006
5516	89896190	SECURITY CAPITAL PACIFIC	8540 VILLA LA JOLLA DR	92037-8100	0.8	1.3	300	0.001
5517	90784065	SECURITY CAPITAL PACIFIC	8590 VILLA LA JOLLA DR	92037-2309	7.4	12.0	3,200	0.011
5518	99635544	SEELY	4806 GALLATIN WY	92117-1625	0.1	0.2	100	0.000
5519	98504937	SENIOR COMMUNITY CENTERS	525 14TH ST	92101-7544	1.0	1.6	400	0.001
5520	32995009	SENOMYX INC	4767 NEXU SCENTRE DR	92121-3051	2.1	3.4	900	0.003
5521	30043391	SENTRE PARTNERS INC	10201 WATERIDGE CR	92121-5800	0.6	0.9	300	0.001
5522	96376146	SENTRE PARTNERS INC	10201 WATERIDGE CR	92121-5800	3.5	5.7	1,500	0.005
5523	8750597	SENTRE PARTNERS INC	10201 WATERIDGE CR	92121-5800	0.0	0.0	0	0.000
5524	95368351	SERHAN INVESTMENTS INC	980 CAM DE LA REINA	92108-3290	0.8	1.3	400	0.001
5525	95313900	SERHAN INVESTMENTS INC	633 SAN YSIDRO BL	92173-3112	0.8	1.3	300	0.001
5526	33566742	SEVEN IN ONE LLC	9707 WAPLES ST	92121-2954	3.0	4.8	1,300	0.004
5527	99488996	SEVEN OAKS COMM CENTER	16845 BERNARDO OAKS DR	92128-2847	3.5	5.7	1,500	0.005
5528	18002338	SEVEN OAKS MGMT GROU P#4	12544 RIOS RD	92128-2822	0.2	0.4	100	0.000
5529	89331543	SEVEN OAKS MGT GROU P#1	16738 MEANDRO CT	92128-2827	0.6	0.9	300	0.001
5530	89332335	SEVEN OAKS MGT GROU P#1	12323 MEANDRO RD	92128-2830	0.2	0.3	100	0.000
5531	18006319	SEVEN OAKS MGT GROU P#1	12386 SANTIAGO EAST RD	92128-2833	0.5	0.7	200	0.001
5532	33436555	SEVEN OAKS MGT GROU P#1	16718 MEANDRO CT	92128-2827	0.5	0.8	200	0.001
5533	89187331	SEVEN OAKS MGT GROU P#1	12413 MEANDRO RD	92128-2832	0.4	0.7	200	0.001
5534	33436735	SEVEN OAKS MGT GROU P#1	16735 MEANDRO DR	92128-2851	0.6	1.0	300	0.001
5535	13423	SEVEN OAKS MGT GROU P#1	16825 MEANDRO DR	92128-2849	0.4	0.7	200	0.001
5536	11082	SEVEN OAKS MGT GROU P#1	16775 MEANDRO DR	92128-2851	0.4	0.6	200	0.001
5537	90788437	SEVEN OAKS MGT GROU P#1	16768 MEANDRO CT	92128-2827	0.4	0.7	200	0.001
5538	33436728	SEVEN OAKS MGT GROU P#1	16755 MEANDRO DR	92128-2851	0.4	0.7	200	0.001
5539	12561	SEVEN OAKS MGT GROU P#1	12323 SANTIAGO EAST RD	92128-2833	0.1	0.2	100	0.000
5540	89332150	SEVEN OAKS MGT GROU P#1	16756 MEANDRO CT	92128-2827	0.4	0.6	200	0.001
5541	92016289	SEVEN OAKS MGT GROU P#1	12346 SANTIAGO EAST RD	92128-2833	0.4	0.6	200	0.001
5542	10974	SEVEN OAKS MGT GROU P#1	12336 MEANDRO RD	92128-2831	0.5	0.8	200	0.001
5543	94647855	SEVEN OAKS MGT GROU P#1	12326 SANTIAGO EAST RD	92128-2833	1.1	1.8	500	0.002
5544	88564955	SEVEN OAKS MGT GROU P#1	12335 SANTIAGO EAST RD	92128-2833	2.1	3.4	900	0.003
5545	89333076	SEVEN OAKS MGT GROU P#1	12343 SANTIAGO EAST RD	92128-2833	0.4	0.7	200	0.001
5546	89332609	SEVEN OAKS MGT GROU P#1	12363 SANTIAGO EAST RD	92128-2833	0.4	0.7	200	0.001
5547	11888	SEVEN OAKS MGT GROU P#1	12366 SANTIAGO EAST RD	92128-2833	0.3	0.6	200	0.001
5548	33567001	SEVEN OAKS MGT GROU P#1	12383 SANTIAGO EAST RD	92128-2833	0.1	0.1	0	0.000
5549	89332030	SEVEN OAKS MGT GROU P#2	16709 BERNARDO OAKS DR	92128-2845	0.4	0.7	200	0.001
5550	95313960	SEVEN OAKS MGT GROU P#2	16663 BERNARDO OAKS DR	92128-2836	0.3	0.5	100	0.000
5551	12114	SEVEN OAKS MGT GROU P#2	16642 ORILLA DR	92128-2817	0.3	0.4	100	0.000

Appendix G: Potential Irrigation Recycled Water Customers

ID No.	Meter No.	Customer Name	Meter/Site Address	Zip Code	Potential Water Demand Offset			
					GPM	AFY	HCF	MGD
5552	97380447	SEVEN OAKS MGT GROU P#2	16629 ORILLA DR	92128-2816	0.3	0.5	100	0.000
5553	89331160	SEVEN OAKS MGT GROU P#2	16628 ORILLA DR	92128-2817	0.2	0.4	100	0.000
5554	89332386	SEVEN OAKS MGT GROU P#2	16614 ORILLA DR	92128-2817	0.3	0.5	100	0.000
5555	30230931	SEVEN OAKS MGT GROU P#2	16613 ORILLA DR	92128-2816	0.5	0.8	200	0.001
5556	94647920	SEVEN OAKS MGT GROU P#2	16681 BERNARDO OAKS DR	92128-2836	0.3	0.5	100	0.000
5557	33895510	SEVEN OAKS MGT GROU P#2	12353 RIOS RD	92128-2818	0.6	0.9	300	0.001
5558	12334	SEVEN OAKS MGT GROU P#2	16603 ORILLA DR	92128-2816	0.4	0.7	200	0.001
5559	99413121	SEVEN OAKS MGT GROU P#2	16680 ORILLA DR	92128-2817	0.3	0.5	100	0.000
5560	96357115	SEVEN OAKS MGT GROU P#2	16707 BERNARDO OAKS DR	92128-2845	0.3	0.6	200	0.001
5561	60245007	SEVEN OAKS MGT GROU P#2	16652 ORILLA DR	92128-2817	0.3	0.5	100	0.000
5562	94616367	SEVEN OAKS MGT GROU P#2	12371 RIOS RD	92128-2818	0.4	0.7	200	0.001
5563	19130548	SEVEN OAKS MGT GROU P#2	16608 ORILLA DR	92128-2817	0.3	0.5	100	0.000
5564	90788426	SEVEN OAKS MGT GROU P#2	12331 RIOS RD	92128-2818	0.5	0.8	200	0.001
5565	97366933	SEVEN OAKS MGT GROU P#2	12451 RIOS RD	92128-2819	0.3	0.6	100	0.000
5566	97367062	SEVEN OAKS MGT GROU P#2	12420 RIOS RD	92128-2820	0.4	0.6	200	0.001
5567	33436726	SEVEN OAKS MGT GROU P#2	12433 RIOS RD	92128-2819	0.4	0.6	200	0.001
5568	33053059	SEVEN OAKS MGT GROU P#2	16601 BERNARDO OAKS DR	92128-2836	0.4	0.7	200	0.001
5569	33436328	SEVEN OAKS MGT GROU P#2	12411 RIOS RD	92128-2819	0.5	0.8	200	0.001
5570	90788454	SEVEN OAKS MGT GROU P#2	16631 BERNARDO OAKS DR	92128-2836	0.2	0.4	100	0.000
5571	59643178	SEVEN OAKS MGT GROU P#2	16643 ORILLA DR	92128-2816	0.2	0.4	100	0.000
5572	95313956	SEVEN OAKS MGT GROU P#2	16641 BERNARDO OAKS DR	92128-2836	0.2	0.4	100	0.000
5573	94616362	SEVEN OAKS MGT GROU P#2	16670 ORILLA DR	92128-2817	0.6	1.0	300	0.001
5574	89332337	SEVEN OAKS MGT GROU P#2	16673 ORILLA DR	92128-2816	0.3	0.5	100	0.000
5575	89186934	SEVEN OAKS MGT GROU P#2	16611 BERNARDO OAKS DR	92128-2836	0.4	0.6	200	0.001
5576	33436864	SEVEN OAKS MGT GROU P#2	16653 BERNARDO OAKS DR	92128-2836	0.3	0.4	100	0.000
5577	60241131	SEVEN OAKS MGT GROU P#3	16865 BERNARDO OAKS DR	92128-2847	2.3	3.7	1,000	0.003
5578	96408737	SEVEN OAKS MGT GROU P#4	16641 DIAZ DR	92128-2812	0.5	0.8	200	0.001
5579	96313583	SEVEN OAKS MGT GROU P#4	12437 MEANDRO RD	92128-2832	0.7	1.1	300	0.001
5580	98423720	SEVEN OAKS MGT GROU P#4	16661 ROCA DR	92128-2824	0.8	1.3	300	0.001
5581	29181863	SEVEN OAKS MGT GROU P#4	16629 ROCA DR	92128-2824	0.6	0.9	200	0.001
5582	33895491	SEVEN OAKS MGT GROU P#4	16677 ROCA DR	92128-2824	0.7	1.1	300	0.001
5583	11371	SEVEN OAKS MGT GROU P#4	16645 ROCA DR	92128-2824	0.5	0.9	200	0.001
5584	30230965	SEVEN OAKS MGT GROU P#4	16650 ROCA DR	92128-2825	0.9	1.4	400	0.001
5585	11374	SEVEN OAKS MGT GROU P#4	16691 ROCA DR	92128-2824	0.4	0.7	200	0.001
5586	13037	SEVEN OAKS MGT GROU P#4	16680 ROCA DR	92128-2825	0.3	0.4	100	0.000
5587	33566785	SEVEN OAKS MGT GROU P#4	16662 ROCA DR	92128-2825	0.0	0.0	0	0.000
5588	33895406	SEVEN OAKS MGT GROU P#4	16636 DIAZ DR	92128-2812	0.7	1.1	300	0.001
5589	96408739	SEVEN OAKS MGT GROU P#4	16636 ROCA DR	92128-2825	0.9	1.5	400	0.001
5590	97366932	SEVEN OAKS MGT GROU P#4	12472 RIOS RD	92128-2841	0.5	0.8	200	0.001
5591	96408705	SEVEN OAKS MGT GROU P#4	12518 RIOS RD	92128-2822	0.9	1.5	400	0.001
5592	2110611	SEVEN OAKS MGT GROU P#4	12492 RIOS RD	92128-2841	0.5	0.9	200	0.001
5593	89187136	SEVEN OAKS MGT GROU P#4	12491 RIOS RD	92128-2840	0.7	1.2	300	0.001
5594	33895487	SEVEN OAKS MGT GROU P#4	12475 RIOS RD	92128-2840	0.7	1.2	300	0.001
5595	11464	SEVEN OAKS MGT GROU P#4	12467 RIOS RD	92128-2840	0.6	1.0	300	0.001
5596	11467	SEVEN OAKS MGT GROU P#4	16656 DIAZ DR	92128-2812	0.6	0.9	200	0.001
5597	99412912	SEVEN OAKS MGT GROU P#4	12527 RIOS RD	92128-2821	1.0	1.5	400	0.001
5598	18005963	SEVEN OAKS MGT GROU P#4	16681 DIAZ DR	92128-2812	0.6	1.0	300	0.001
5599	60245154	SEVEN OAKS MGT GROU P#4	12452 RIOS RD	92128-2820	0.0	0.0	0	0.000
5600	17002432	SEVEN OAKS MGT GROU P#4	12432 MEANDRO RD	92128-2832	0.8	1.4	400	0.001
5601	91560837	SEVEN OAKS MGT GROU P#4	16676 DIAZ DR	92128-2812	0.6	1.0	300	0.001
5602	33436725	SEVEN OAKS MGT GROU P#4	12457 MEANDRO RD	92128-2832	1.2	1.9	500	0.002
5603	11359	SEVEN OAKS MGT GROU P#4	16671 DIAZ DR	92128-2812	0.8	1.4	400	0.001
5604	94647616	SEVEN OAKS MGT GROU P#4	12452 MEANDRO RD	92128-2832	0.6	1.0	300	0.001
5605	9116060	SEVEN OAKS MGT GROU P#5	16513 CAMTO VECINOS	92128-2929	5.2	8.4	2,300	0.007
5606	18003698	SHADOW GLEN OWNERS ASSOC	9211 LAKE MURRAY BL	92119-1441	0.5	0.7	200	0.001
5607	30027938	SHADOW GLEN OWNERS ASSOC	9289 LAKE MURRAY BL	92119-1442	1.3	2.0	600	0.002
5608	33479527	SHADOW GLEN OWNERS ASSOC	9282 LAKE MURRAY BL	92119-1451	1.2	2.0	500	0.002
5609	20687	SHADOW GLEN OWNERS ASSOC	9385 LAKE MURRAY BL	92119-1445	0.8	1.3	400	0.001
5610	30041357	SHADOW GLEN OWNERS ASSOC	8615 ROBLES DR	92119-1454	1.8	2.9	800	0.003
5611	33479554	SHADOW GLEN OWNERS ASSOC	9449 LAKE MURRAY BL	92119-1447	1.7	2.7	700	0.002
5612	94581381	SHADOW TREE HOA	9873 CAMTO CU ADRO	92129-2835	2.0	3.2	900	0.003
5613	95467450	SHADOW TREE HOA	9851 CAMTO BOLSA	92129-2887	0.9	1.5	400	0.001
5614	57074966	SHARP HEALTH CARE FAC	16950 VIA TAZON	92127-1607	0.9	1.5	400	0.001
5615	40501	SHARP HEALTHCARE	2042 04TH AV	92101-2304	0.3	0.5	100	0.000
5616	18001125	SHARP MEMORIAL HOSPITAL	7901 FROST ST	92123-2701	1.6	2.5	700	0.002
5617	61964934	SHARP MEMORIAL HOSPITAL	8001 BIRMINGHAM DR	92123-2706	1.5	2.5	700	0.002
5618	18001125	SHARP MEMORIAL HOSPITAL	7903 FROST ST	92123-0000	1.3	2.1	600	0.002
5619	8774653	SHARP MEMORIAL HOSPITAL	3001 HEALTH CENTER DR	92123-2700	8.5	13.7	3,700	0.012
5620	537167	SHARP REES-STEALY	1969 03RD AV	92101-0000	0.4	0.6	200	0.001
5621	95369715	SHAW	10796 SHAW LOPEZ RD	92121-0000	0.5	0.9	200	0.001
5622	60242885	SHAW	4226 09TH AV	92103-2301	0.0	0.0	0	0.000
5623	30064230	SHAW	5907 SHAW LOPEZ RW	92121-4382	2.7	4.3	1,200	0.004
5624	29230510	SHAW	10702 SHAW LOPEZ RD	92121-0000	1.6	2.6	700	0.002
5625	32666899	SHEA HOMES	14945 OLD CREEK RD	92131-4281	0.9	1.4	400	0.001
5626	32204074	SHELTER ISLAND VILLG LLC	2929 SHELTER ISLAND DR	92106-2741	0.7	1.2	300	0.001
5627	8759492	SHERATON HARBOR ISLAND	1590 HARBOR ISLAND DR	92101-1009	4.1	6.6	1,800	0.006
5628	99489147	SHERATON HARBOR ISLAND	1378 HARBOR ISLAND DR	92101-1007	5.4	8.8	2,400	0.008
5629	99489113	SHERATON LA JOLLA HOTEL	3297 HOLIDAY CT	92037-1830	7.2	11.5	3,100	0.010
5630	56634182	SHIH	12112 SCRIPPS SU MMIT DR	92131-4606	0.3	0.4	100	0.000
5631	62694159	SHIPMAN	1882 KLAUBER AV	92114-2122	0.0	0.0	0	0.000
5632	60245181	SHU ASIA PACIFIC CORP	819 UNIVERSITY AV	92103-3204	0.6	0.9	200	0.001
5633	98398245	SI VI LLC	11778 WESTVIEW PY	92126-8532	5.9	9.5	2,600	0.008
5634	91168507	SIGGES INC	8715 MIRAMAR PL	92121-2552	0.1	0.1	0	0.000
5635	96376171	SIGNATURE POINT APTS LLC	3601 QUARTER MILE DR	92130-0000	2.3	3.7	1,000	0.003
5636	56503169	SIGNATURE POINT APTS LLC	13006 SIGNATURE PT	92130-1512	10.4	16.8	4,500	0.015
5637	30064150	SIGNATURE POINT LLC	13031 EL CAM REAL	92130-0000	0.0	0.0	0	0.000
5638	88797746	SIGNTEC	4559 FEDERAL BL	92102-2506	0.1	0.1	0	0.000
5639	59369827	SILVER OAKS ESTATES	12416 ANDERSON RIDGE PL	92130-6815	0.3	0.5	100	0.000
5640	95000023	SILVERTON BU SINESS	7940 SILVERTON AV	92126-6339	3.7	5.9	1,600	0.005
5641	31509204	SILVERTON PROPERTIES	7817 SILVERTON AV	92126-4374	1.2	2.0	500	0.002
5642	29012172	SIMON LEVI CO LTD	5050 MURPHY CANYON RD	92123-4441	1.0	1.6	400	0.001

Appendix G: Potential Irrigation Recycled Water Customers

ID No.	Meter No.	Customer Name	Meter/Site Address	Zip Code	Potential Water Demand Offset			
					GPM	AFY	HCF	MGD
5643	33566605	SIMONS	700 SAN YSIDRO BL	92173-3115	0.2	0.4	100	0.000
5644	41713	SIMPLON CORP	425 07TH AV	92101-7132	0.0	0.0	0	0.000
5645	18002320	SIMPSON HOU SING LLLP	3455 KEARNY VILLA RD	92123-1912	0.1	0.1	0	0.000
5646	18001192	SIMPSON HOU SING LLLP	3455 KEARNY VILLA RD	92123-1912	0.0	0.0	0	0.000
5647	18003714	SIMPSON HOU SING LLLP	3540 AERO CT	92123-0000	0.0	0.0	0	0.000
5648	58176241	SIX CONTINENTS RESOU RCES	11855 AVENUE OF INDU STRY	92128-3423	2.1	3.4	900	0.003
5649	98394285	SKB SU MMIT RIDGE LLC	6759 MESA RIDGE RD	92121-4902	4.8	7.7	2,100	0.007
5650	98394242	SKB SU MMIT RIDGE LLC	6759 MESA RIDGE RD	92121-4902	0.0	0.0	0	0.000
5651	18005206	SLATER	5763 RILEY ST	92110-1700	0.0	0.0	0	0.000
5652	88564988	SLOU GHESTATES	11083 TORREYANA RD	92121-1104	0.8	1.3	300	0.001
5653	89334060	SLOU GHTPSP LLC	11075 NORTH TORREY PINES RD	92037-1007	1.5	2.3	600	0.002
5654	96408593	SMALLER	5625 COPLEY DR	92111-7903	0.5	0.8	200	0.001
5655	94591117	SMITH	5975 ST DENIS TR	92120-3038	0.2	0.2	100	0.000
5656	21953	SMITH BARNEY TOWER	4350 LA JOLLA VILLAGE DR	92122-1243	0.0	0.0	0	0.000
5657	32995182	SMOKETREE ADOBE FALLS HOA	5603 ADOBE FALLS RD	92120-4651	3.2	5.2	1,400	0.005
5658	88800819	SMOKETREE ADOBE FALLS HOA	5724 ADOBE FALLS RD	92120-4621	3.0	4.8	1,300	0.004
5659	20938	SMOKETREE ADOBE FALLS HOA	5611 ADOBE FALLS RD	92120-4653	5.0	8.1	2,200	0.007
5660	91380366	SMOKETREE ADOBE FALLS HOA	5671 ADOBE FALLS RD	92120-4651	2.3	3.8	1,000	0.003
5661	99393470	SNODGRASS	1047 SAN YSIDRO BL	92173-1231	1.4	2.2	600	0.002
5662	40312	SNYDER	3058 ADAMS AV	92116-1501	0.1	0.1	0	0.000
5663	96537106	SO BAY U NION SCHOOL DIST	1775 HOWARD (SB) AV	92173-1235	1.2	1.9	500	0.002
5664	58799344	SO CALIF TERRACES INC	6526 OMEGA DR	92139-3822	0.4	0.6	200	0.001
5665	29389070	SOCO LLC	3148 ROSECRANS PL	92110-4823	0.8	1.3	400	0.001
5666	96537309	SOLANA BEACH SCH DISTR	4210 CARMEL CENTER RD	92130-2480	1.5	2.4	600	0.002
5667	29230482	SOLANA BEACH SCHOOL DIST	3300 TOWNSGATE DR	92130-4136	6.2	9.9	2,700	0.009
5668	96387047	SOLANA BEACH SCHOOL DIST	3520 LONG RU NDR	92130-1808	2.0	3.2	900	0.003
5669	31509157	SOLAR TURBINES INC	2301 HARBOR DR	92113-3637	1.6	2.6	700	0.002
5670	94649608	SOLAR TURBINES INC	2070 PACIFIC HY	92101-1741	0.1	0.1	0	0.000
5671	11945	SOLAR TURBINES INC	2071 NORTH HARBOR DR	92101-0000	0.1	0.2	0	0.000
5672	59600523	SOLEDAD WESTVIEW HOA	2269 LORING ST	92109-2376	1.4	2.2	600	0.002
5673	30019419	SONICO ASSOCIATES LTD	10356 ROSELLE ST	92121-1502	0.8	1.4	400	0.001
5674	18003867	SONY CORP OF AMERICA	16632 VIA DEL CAMPO	92128-0000	1.8	2.9	800	0.003
5675	96536996	SONY CORP OF AMERICA	16530 VIA ESPRILLO	92127-1708	6.6	10.7	2,900	0.010
5676	99576960	SONY MANUFACTURING CO	16550 VIA ESPRILLO	92127-1708	1.3	2.1	600	0.002
5677	98457803	SONY ONLINE ENTERTAINMENT	8959 TERMAN CT	92121-2243	0.6	0.9	300	0.001
5678	57074700	SORRENTO CANYON GOLF CTR	5605 CARROLL CANYON RD	92121-1701	12.1	19.6	5,300	0.017
5679	97380605	SORRENTO CANYON GOLF CTR	5605 CARROLL CANYON RD	92121-1701	0.0	0.0	0	0.000
5680	97531038	SORRENTO GATEWAY	4907 DIRECTORS PL	92121-3829	9.1	14.7	4,000	0.013
5681	99403386	SORRENTO GATEWAY	5003 WATERIDGE VISTA DR	92121-5775	3.9	6.3	1,700	0.006
5682	97531011	SORRENTO GATEWAY	4941 DIRECTORS PL	92121-3829	6.1	9.9	2,700	0.009
5683	97531004	SORRENTO GATEWAY	4970 DIRECTORS PL	92121-3828	6.6	10.7	2,900	0.010
5684	62156492	SORRENTO HEIGHTS CORPORAT	10509 VISTA SORRENTO PY	92121-2743	4.9	7.9	2,100	0.007
5685	34026497	SORRENTO HILLS MARKETPLAC	11120 EAST OCEAN AIR DR	92130-4683	1.6	2.6	700	0.002
5686	8774665	SORRENTO MONTANA LP	5947 PACIFIC CENTER BL	92121-4309	4.2	6.8	1,800	0.006
5687	8774655	SORRENTO MONTANA LP	5942 PACIFIC MESA CT	92121-4316	5.0	8.1	2,200	0.007
5688	88124404	SORRENTO MONTANA LP	5958 PACIFIC MESA CT	92121-4316	2.1	3.4	900	0.003
5689	88124408	SORRENTO MONTANA LP	5983 PACIFIC CENTER BL	92121-4309	1.0	1.7	400	0.001
5690	57772174	SORRENTO RIDGE BU SINESS	6176 NANCY RIDGE DR	92121-3223	0.0	0.0	0	0.000
5691	29425313	SORRENTO TERRACE BU SPARK	9904 MESA RIM RD	92121-2910	1.1	1.8	500	0.002
5692	89896340	SORRENTO TOWERS NO ASSOC	9510 SCRANTON RD	92121-1756	1.8	2.8	800	0.003
5693	99625681	SORRENTO TOWERS NO ASSOC	5350 MIRA MESA BL	92126-0000	3.4	5.4	1,500	0.005
5694	29798580	SORRENTO VAL LLC	10353 SORRENTO VALLEY RD	92121-1606	0.7	1.2	300	0.001
5695	30751071	SOU THBAY TOWNHOMES	2442 ADIRONDACK RW	92139-2604	2.2	3.6	1,000	0.003
5696	99577229	SOU THBAY TOWNHOMES	6869 BEAR RIVER RW	92139-2706	2.4	3.9	1,100	0.003
5697	88564953	SOU THBAY TOWNHOMES	6877 BEAR RIVER RW	92139-2706	1.7	2.7	700	0.002
5698	30019760	SOU THBAY TOWNHOMES	6862 QUEBEC CT	92139-2708	1.9	3.0	800	0.003
5699	61964826	SOU THBAY TOWNHOMES	6866 PANAMINT RW	92139-2833	0.8	1.3	300	0.001
5700	29824313	SOUTHCREST PARK ESTATES 2	3549 SILKTREE TR	92113-3161	0.6	0.9	200	0.001
5701	94556554	SOUTHCREST PARK PLAZA	4209 ALPHA ST	92113-4125	2.3	3.7	1,000	0.003
5702	95369688	SOUTHCREST PARK PLAZA	4131 ALPHA ST	92113-4123	1.5	2.4	700	0.002
5703	95355695	SOUTHCREST PARK PLAZA	4140 ALPHA ST	92113-4124	0.2	0.2	100	0.000
5704	58176157	SOUTHEAST MED CENTER ASSN	292 EUCLID AV	92114-3643	0.6	0.9	300	0.001
5705	20316	SOUTHEAST MEDICAL CENTER	286 EUCLID AV	92114-3610	1.0	1.6	400	0.001
5706	99403142	SOUTHEASTERN ECONOMIC DEV	5595 STEVENS WY	92114-0000	4.7	7.6	2,100	0.007
5707	98423924	SOUTHERN CALIF ASSETS	6005 LA JOLLA SCENIC S DR	92037-7851	2.3	3.7	1,000	0.003
5708	99412738	SOUTHWEST MARINE	2201 MAIN ST	92113-0000	2.8	4.5	1,200	0.004
5709	29799158	SOUTHWESTERN CABLE	10450 PACIFIC CENTER CT	92121-4338	8.4	13.5	3,600	0.012
5710	33566824	SOUTHWESTERN COLLEGE	460 SAN YSIDRO BL	92173-2410	0.3	0.4	100	0.000
5711	95313950	SPARTA INC	10540 HEATER CT	92121-4111	1.1	1.7	500	0.002
5712	33566695	SPECTRAGRAPHICS	9877 WAPLES ST	92121-2922	1.5	2.5	700	0.002
5713	95368542	SPECTRASITE COMMU NICATION	9606 YOLANDA AV	92123-0000	0.1	0.2	100	0.000
5714	99625951	SPECTRUM HU NTINGTON	9145 BALBOA AV	92123-1511	1.8	2.9	800	0.003
5715	9115952	SPECTRUM PROPERTIES	3965 05TH AV	92103-3192	0.5	0.8	200	0.001
5716	29389111	SPINNAKER POINT HOA	5312 LIGHTHOUSE VIEW PL	92154-0000	2.6	4.2	1,100	0.004
5717	95369812	SPORTS ARENA VILLAGE LTD	4051 HANCOCK ST	92110-5107	3.6	5.9	1,600	0.005
5718	31515743	SPORTS ARENA VILLAGE LTD	4015 HANCOCK ST	92110-5155	2.0	3.3	900	0.003
5719	18003742	SPORTS ARENA VILLAGE LTD	4037 HANCOCK ST	92110-5107	1.0	1.6	400	0.001
5720	97380757	SPORTS ARENA VILLAGE LTD	3738 SPORTS ARENA BL	92110-5136	1.8	2.8	800	0.003
5721	94556598	SPRING STREET HOA	3206 WEST CANYON AV	92123-5429	2.0	3.2	900	0.003
5722	97530877	SPRING STREET HOA	3018 WEST CANYON AV	92123-5420	1.9	3.0	800	0.003
5723	17001609	SPRINT NEXTEL	13830 DU RANGO DR	92014-0000	0.0	0.0	0	0.000
5724	95467241	SRV NORTH HOA	11428 VILLAGE RIDGE RD	92131-3901	2.6	4.2	1,100	0.004
5725	95467286	SRV NORTH HOA	11452 SCRIPPS POWAY PY	92131-3903	2.4	3.9	1,000	0.003
5726	95467303	SRV NORTH HOA	11208 VILLAGE RIDGE RD	92131-3906	3.3	5.4	1,500	0.005
5727	34026499	ST AUGUSTINE HIGH SCHOOL	3266 NU TMEGST	92104-5151	5.2	8.5	2,300	0.008
5728	96313668	ST DAVID EPISCOPAL	5050 MILTON ST	92110-1250	0.9	1.4	400	0.001
5729	33384871	ST FRANCIS ESTATES HOA	4722 HOME AV	92105-4404	0.0	0.0	0	0.000
5730	88800314	ST FRANCIS ESTATES HOA	2877 47TH ST	92105-4454	0.8	1.2	300	0.001
5731	18003692	ST GREGORY THE GREAT	15315 STONEBRIDGE PY	92131-4336	1.2	2.0	500	0.002
5732	18006110	ST GREGORY THE GREAT	15315 STONEBRIDGE PY	92131-4336	0.5	0.9	200	0.001
5733	18000908	ST JAMES BY THE SEA	711 PROSPECT ST	92037-4229	0.4	0.7	200	0.001

Appendix G: Potential Irrigation Recycled Water Customers

ID No.	Meter No.	Customer Name	Meter/Site Address	Zip Code	Potential Water Demand Offset			
					GPM	AFY	HCF	MGD
5734	91138109	ST PAU LSENIOR HOME & SVC	2606 03RD AV	92103-6503	0.3	0.5	100	0.000
5735	32704408	ST THERESE OF CARMEL	4343 DEL MAR TRAILS RD	92130-2296	9.6	15.4	4,200	0.014
5736	30021676	ST TROPEZ AT LA JOLLA	2846 TORREY PINES RD	92037-3428	0.0	0.0	0	0.000
5737	29012130	ST TROPEZ AT LA JOLLA	2832 TORREY PINES RD	92037-3428	2.7	4.3	1,200	0.004
5738	93010862	ST VINCENT DE PAU LCENTER	8 17TH ST	92101-7633	0.3	0.5	100	0.000
5739	92010411	ST VINCENT DE PAU LVILLAG	817 33RD ST	92102-3307	0.5	0.8	200	0.001
5740	92134017	STADIUM BLUE WATER INC	10383 FRIARS RD	92120-2302	1.0	1.6	400	0.001
5741	59600644	STALLIONS CROSSING HOA	13794 ROSECROFT WY	92130-5106	3.2	5.1	1,400	0.005
5742	17003908	STANDARD PACIFIC HOMES	15479 BRISTOL RIDGE TR	92127-0000	3.0	4.8	1,300	0.004
5743	17002446	STANDARD PACIFIC HOMES	8427 KERN CS	92127-0000	0.1	0.2	0	0.000
5744	58176283	STANDARDS OF EXCELLENCE	2612 FINANCIAL CT	92117-3459	1.0	1.6	400	0.001
5745	52121626	STARBUCKS	3352 ADAMS AV	92116-1822	0.0	0.0	0	0.000
5746	59642731	STARBUCKS COFFEE COMPANY	10406 FRIARS RD	92120-2305	0.1	0.1	0	0.000
5747	99497004	STATE OF CA PARK AND REC	2870 CONGRESS ST	92124-0000	0.5	0.7	200	0.001
5748	30064147	STATE OF CALIF	5420 MONTEZUMA RD	92115-1329	4.0	6.4	1,700	0.006
5749	88800404	STATE OF CALIF	5502 CAMPANILE DR	92182-1	0.0	0.0	0	0.000
5750	1642988	STATE OF CALIF	5450 MONTEZUMA RD	92115-1329	0.3	0.5	100	0.000
5751	32894254	STATE OF CALIF	5375 COLLEGE AV	92115-0000	0.9	1.4	400	0.001
5752	99577227	STATE OF CALIF	7575 METROPOLITAN DR	92108-4421	6.0	9.7	2,600	0.009
5753	90784002	STATE OF CALIF	5410 REMINGTON RD	92115-1100	0.2	0.3	100	0.000
5754	32995004	STATE OF CALIF - DMV	6111 BUSINESS CENTER CT	92154-5604	4.0	6.5	1,700	0.006
5755	95054961	STATE OF CALIF 935-617618	2870 SAN DIEGO AV	92110-0000	0.0	0.0	0	0.000
5756	96536971	STATE OF CALIF 935-617618	2770 CONGRESS ST	92110-2755	0.3	0.5	100	0.000
5757	96313682	STATE OF CALIF 935-617618	4005 TAYLOR ST	92110-2738	0.3	0.5	100	0.000
5758	96313683	STATE OF CALIF 935-617618	4007 TAYLOR ST	92110-2738	0.4	0.6	200	0.001
5759	30752534	STATE OF CALIF 935-617618	2610 CONGRESS ST	92110-0000	0.0	0.0	0	0.000
5760	88237463	STATE OF CALIF 935-617618	3980 MASON ST	92110-2718	0.4	0.6	200	0.001
5761	95467234	STATE OF CALIF 935-617618	4005 TAYLOR ST	92110-2738	0.9	1.4	400	0.001
5762	60245608	STATE OF CALIF 935-617618	2656 SAN DIEGO AV	92110-2728	0.1	0.2	100	0.000
5763	62156321	STATE OF CALIF 935-617618	2732 SAN DIEGO AV	92110-0000	1.4	2.3	600	0.002
5764	99489057	STATE OF CALIF 935-617618	4097 TWIGGS ST	92110-0000	0.2	0.2	100	0.000
5765	58176091	STAYBRIDGE SU ITES	6639 MIRA MESA BL	92121-6307	2.1	3.4	900	0.003
5766	19130655	STEEN-KEN	4899 RONSON CT	92111-1803	0.0	0.0	0	0.000
5767	60242922	STEPPING STONE OF SD INC	3767 CENTRAL AV	92105-2506	0.0	0.1	0	0.000
5768	97369873	STEREN ELEC INTERNAT LLC	6260 SEQUENCE DR	92121-4358	5.8	9.3	2,500	0.008
5769	95467020	STEVENS	4135 VOLTAIRE ST	92107-1814	0.1	0.1	0	0.000
5770	89903809	STICKELS	1523 31ST ST	92102-1505	0.1	0.1	0	0.000
5771	97530999	STONCREST VENTURES LLC	9640 GRANITE RIDGE DR	92123-2657	6.8	10.9	3,000	0.010
5772	29799129	STONE BRIDGE ESTATES	13703 STONEBRIDGE PY	92131-0000	4.8	7.7	2,100	0.007
5773	94649504	STONE CANYON AT CARMEL	12758 CAMTO DIEGO	92130-0000	4.0	6.4	1,700	0.006
5774	95369795	STONE HAVEN HOA	4407 CAMTO CU ARZO	92117-3618	6.6	10.7	2,900	0.010
5775	32994996	STONEBRIDGE ESTATES	15008 SYCAMORE TRAIL RD	92131-0000	3.4	5.4	1,500	0.005
5776	62156328	STONEBRIDGE ESTATES	13057 DEER CANYON CT	92131-4221	4.6	7.4	2,000	0.007
5777	33436626	STONEBRIDGE ESTATES	11404 FORTINO PT	92131-4230	0.1	0.2	0	0.000
5778	32343389	STONEBRIDGE ESTATES	14846 OLD CREEK RD	92131-4280	2.9	4.7	1,300	0.004
5779	29230586	STONEBRIDGE ESTATES	13405 STONEBRIDGE PY	92131-0000	5.4	8.7	2,400	0.008
5780	32705102	STONEBRIDGE ESTATES	15548 VIA LA VENTANA	92131-0000	0.5	0.8	200	0.001
5781	29389135	STONEBRIDGE ESTATES	13215 STONEBRIDGE PY	92131-0000	2.7	4.3	1,200	0.004
5782	61964955	STONEBRIDGE ESTATES	12707 STONEBRIDGE PY	92131-0000	5.9	9.5	2,600	0.008
5783	29389144	STONEBRIDGE ESTATES	13146 STONEBRIDGE PY	92131-0000	3.6	5.9	1,600	0.005
5784	62156425	STONEBRIDGE ESTATES	13075 STONEBRIDGE PY	92131-0000	7.8	12.7	3,400	0.011
5785	61964989	STONEBRIDGE ESTATES	12807 STONEBRIDGE PY	92131-0000	3.8	6.1	1,700	0.005
5786	29230591	STONEBRIDGE ESTATES	13396 STONEBRIDGE PY	92131-0000	2.4	3.9	1,100	0.003
5787	32705094	STONEBRIDGE ESTATES	16308 STONEBRIDGE PY	92131-0000	3.1	5.0	1,300	0.004
5788	29799132	STONEBRIDGE ESTATES	14095 STONEBRIDGE PY	92131-0000	2.4	3.8	1,000	0.003
5789	30064322	STONEBRIDGE ESTATES	14230 STONEBRIDGE PY	92131-0000	1.2	2.0	500	0.002
5790	32343391	STONEBRIDGE ESTATES	14492 OLD CREEK RD	92131-4275	0.8	1.3	300	0.001
5791	32204083	STONEBRIDGE ESTATES	14305 STONEBRIDGE PY	92131-0000	4.6	7.4	2,000	0.007
5792	32704377	STONEBRIDGE ESTATES	11622 VIA SANTA BRISA	92131-4258	0.4	0.7	200	0.001
5793	30064321	STONEBRIDGE ESTATES	14976 STONEBRIDGE PY	92131-0000	5.5	8.8	2,400	0.008
5794	29799188	STONEBRIDGE ESTATES	13802 STONEBRIDGE PY	92131-0000	3.2	5.2	1,400	0.005
5795	29589132	STONEBRIDGE ESTATES	11450 WILD MEADOW PL	92131-4226	2.9	4.7	1,300	0.004
5796	32343390	STONEBRIDGE ESTATES	14372 OLD CREEK RD	92131-4274	1.1	1.8	500	0.002
5797	62156419	STONEBRIDGE ESTATES	12770 STONEBRIDGE PY	92131-0000	6.1	9.9	2,700	0.009
5798	89895986	STONEBRIDGE ESTATES	11320 POMERADO RD	92131-0000	0.5	0.9	200	0.001
5799	62156424	STONEBRIDGE ESTATES	12954 STONEBRIDGE PY	92131-0000	10.7	17.2	4,700	0.015
5800	30064247	STONEBRIDGE ESTATES	14644 OLD CREEK RD	92131-4278	1.1	1.8	500	0.002
5801	32204109	STONEBRIDGE MASTER ESTATE	14435 STONEBRIDGE PY	92131-0000	8.6	13.8	3,700	0.012
5802	34026489	STONEBRIDGE MASTER ESTATE	11653 SWEET WILLOW WY	92131-0000	1.5	2.4	600	0.002
5803	32704355	STONEBRIDGE MASTER ESTATE	15138 SYCAMORE TRAIL RD	92131-0000	3.2	5.2	1,400	0.005
5804	32704352	STONEBRIDGE MASTER ESTATE	15204 SYCAMORE TRAIL RD	92145-0000	2.3	3.8	1,000	0.003
5805	32704961	STONEBRIDGE MASTER ESTATE	15617 STONEBRIDGE PY	92131-0000	2.8	4.6	1,200	0.004
5806	32995017	STONECREST ASSOCIATES	9628 GRANITE RIDGE DR	92123-2657	0.2	0.4	100	0.000
5807	98441015	STONECREST VILLAGE HOA	2605 WEST CANYON AV	92123-4645	2.9	4.6	1,200	0.004
5808	32666936	STONECREST VILLAGE HOA	3020 WEST CANYON AV	92123-5420	3.0	4.8	1,300	0.004
5809	18002368	STONECREST VILLAGE HOA	3110 WEST CANYON AV	92123-5425	1.1	1.7	500	0.002
5810	90784156	STONEHAVEN ASSOC INC	2904 CAMTO NIQU EL	92117-3619	0.4	0.6	200	0.001
5811	94556502	STONEHAVEN ASSOC INC	4461 CAMTO CU ARZO	92117-3618	0.1	0.2	100	0.000
5812	17003862	STONEHAVEN ASSOC INC	4440 CAMTO HIERRO	92117-0000	0.6	0.9	300	0.001
5813	94526568	STONEHAVEN ASSOC INC	4495 CAMTO HIERRO	92117-0000	0.6	0.9	200	0.001
5814	95467455	STONEHAVEN HOA	4426 CAMTO PLOMADA	92117-3625	0.0	0.0	0	0.000
5815	94649531	STONEHAVEN HOA	3150 CAMTO ARENOSO	92117-0000	0.4	0.6	200	0.001
5816	88800795	STONEY BROOK TWO HOA	13250 WIMBERLY SQ	92128-4064	1.4	2.3	600	0.002
5817	88800804	STONEY BROOK TWO HOA	13235 WIMBERLY SQ	92128-4069	1.2	2.0	500	0.002
5818	98457872	STONEY BROOK TWO HOA	13090 WIMBERLY SQ	92128-4096	2.1	3.3	900	0.003
5819	20540	STONEY BROOK TWO HOA	13153 WIMBERLY SQ	92128-4093	1.7	2.8	800	0.002
5820	97531001	STRATFORD PLACE LANDSCAPE	2797 WEST CANYON AV	92123-4647	4.8	7.8	2,100	0.007
5821	9168687	STRAU SS	2936 EMERSON ST	92106-2717	0.2	0.3	100	0.000
5822	31514358	STREET PROPERTIES	1346 OTAY VALLEY RD	92154-5638	0.7	1.1	300	0.001
5823	31514427	STREET PROPERTIES	1598 HERITAGE RD	92154-5642	0.9	1.5	400	0.001
5824	94686717	SUDBERRY PROPERTIES	2275 GILL VILLAGE WY	92108-5530	9.2	14.8	4,000	0.013

Appendix G: Potential Irrigation Recycled Water Customers

ID No.	Meter No.	Customer Name	Meter/Site Address	Zip Code	Potential Water Demand Offset			
					GPM	AFY	HCF	MGD
5825	94686676	SUDBERRY PROPERTIES	8668 RIO SAN DIEGO DR	92108-5505	0.0	0.0	0	0.000
5826	33895348	SUDBERRY PROPERTIES INC	1224 EXPOSITION WY	92154-6660	0.9	1.5	400	0.001
5827	33895344	SUDBERRY PROPERTIES INC	1424 CORPORATE CENTER DR	92154-6666	1.3	2.2	600	0.002
5828	33895346	SUDBERRY PROPERTIES INC	1462 CORPORATE CENTER DR	92154-6662	1.6	2.7	700	0.002
5829	33895332	SUDBERRY PROPERTIES INC	1450 CORPORATE CENTER DR	92154-6627	1.5	2.4	700	0.002
5830	33895363	SUDBERRY PROPERTIES INC	1225 EXPOSITION WY	92154-6663	1.2	1.9	500	0.002
5831	89896179	SU DBERRY-PARDEE/CMR #31	12077 CARMEL MTN RD	92128-4606	8.9	14.3	3,900	0.013
5832	34027260	SU DBERRY-PARDEE/CMR 32	11817 CARMEL MTN RD	92128-4602	1.9	3.1	800	0.003
5833	89896082	SU DBERRY-PARDEE/CMR 32	11835 CARMEL MTN RD	92128-4609	6.8	11.0	3,000	0.010
5834	90784327	SU ERTE	9980 KIKA CT	92129-5016	1.9	3.1	800	0.003
5835	1108880	SU ERTE	9958 KIKA CT	92129-5072	3.8	6.1	1,700	0.005
5836	88800231	SU ERTE	9916 KIKA CT	92129-5009	2.8	4.5	1,200	0.004
5837	89899742	SU ERTE	9932 KIKA CT	92129-5057	1.2	1.9	500	0.002
5838	89899763	SU ERTE	9946 KIKA CT	92129-5007	1.5	2.5	700	0.002
5839	96357105	SULLIVAN MOVING & STORAGE	5704 COPLEY DR	92111-7905	0.4	0.6	200	0.001
5840	99393570	SU MMERHILL HOA	3565 RUFFIN RD	92123-2567	2.7	4.3	1,200	0.004
5841	91560762	SU MMERS GOVERNOR PARK POA	6300 GREENWICH DR	92122-5918	0.3	0.5	100	0.000
5842	89331392	SUMMERSET COURT COMM ACCO	10594 LANSFORD LN	92126-5901	0.2	0.4	100	0.000
5843	94647891	SUMMERSET COURT COMM ASSO	10602 GRANBY WY	92126-5916	0.4	0.6	200	0.001
5844	17005904	SUMMERSET COURT COMM ASSO	7019 SCHILLING AV	92126-5943	0.9	1.5	400	0.001
5845	94647751	SUMMERSET COURT COMM ASSO	10631 GRANBY WY	92126-5918	0.2	0.3	100	0.000
5846	89334013	SUMMERSET COURT COMM ASSO	7015 WESTLEIGH PL	92126-5929	0.4	0.7	200	0.001
5847	33273460	SUMMERSET CT COMM ASSOC	6945 WORCHESTER PL	92126-5909	0.8	1.4	400	0.001
5848	88124267	SUMMERSET CT COMM ASSOC	6945 WESTLEIGH PL	92126-5920	0.6	0.9	200	0.001
5849	89330798	SUMMERSET CT CONDO ASSOC	6982 WESTLEIGH PL	92126-5919	0.3	0.4	100	0.000
5850	94650395	SUMMERSET VILLAGE APTS	10444 CAMTO ALVAREZ	92126-5820	3.4	5.5	1,500	0.005
5851	513820	SUMMERSET VILLAGE APTS	10467 CAMTO ALVAREZ	92126-5842	3.6	5.9	1,600	0.005
5852	21657	SUMMERSET VILLAGE APTS	10504 CAMTO ALVAREZ	92126-5781	3.9	6.3	1,700	0.006
5853	21655	SUMMERSET VILLAGE APTS	10767 CAMTO ALVAREZ	92126-5763	3.7	5.9	1,600	0.005
5854	21598	SUMMERSET VILLAGE APTS	11004 CAMTO ALVAREZ	92126-5742	4.2	6.8	1,800	0.006
5855	21595	SUMMERSET VILLAGE APTS	11067 CAMTO ALVAREZ	92126-5727	5.0	8.1	2,200	0.007
5856	88800574	SU MMIT RIDGE #2 HOA	10792 ADERMAN AV	92126-2574	4.5	7.2	2,000	0.006
5857	88800579	SU MMIT RIDGE #2 HOA	10816 ADERMAN AV	92126-2576	3.1	5.1	1,400	0.005
5858	29451937	SU N HARBOR MARINA	5042 NORTH HARBOR DR	92106-2386	0.8	1.3	300	0.001
5859	97381358	SUNBELT MANAGEMENT CO	5189 MISSION CENTER RD	92108-3212	2.5	4.0	1,100	0.004
5860	97381366	SUNBELT MANAGEMENT CO	1674 CAM DE LA REINA	92108-1529	6.4	10.3	2,800	0.009
5861	31498687	SUNBURST CAPITAL LLC	10425 TIERRASANTA BL	92124-2618	0.7	1.1	300	0.001
5862	656749	SUNBURST PROPERTIES LTD	3550 RUFFIN RD	92123-2540	1.9	3.1	800	0.003
5863	97367223	SU N-COAST THOROU GHBRED	2580 MONU MENT RD	92154-4321	0.7	1.2	300	0.001
5864	90784119	SUNDSTRAND TU RBOMACH	4366 RUFFIN RD	92123-1604	2.7	4.3	1,200	0.004
5865	88800399	SU NHALA	16450 VIA ESPRILLO	92127-1702	3.3	5.4	1,500	0.005
5866	30032701	SU NRIDGE VISTA CONDO ASSO	13332 CAMTO CIERA	92129-4035	1.9	3.0	800	0.003
5867	18003897	SU NRIDGE VISTA HOA	13307 CAMTO CIERA	92129-4035	0.8	1.4	400	0.001
5868	9160218	SU NRIDGE VISTA HOA	13314 CAMTO CIERA	92129-4035	4.8	7.8	2,100	0.007
5869	89896308	SU NRIDGE VISTA U NIT#1	10313 AZUAGA ST	92129-4056	2.8	4.5	1,200	0.004
5870	18000022	SU NRIDGE VISTA U NIT#1	10343 AZUAGA ST	92129-4057	4.7	7.6	2,100	0.007
5871	29824430	SU NRISE DEVELOPMENT	12596 SPRINGHURST DR	92128-0000	0.6	1.0	300	0.001
5872	98398213	SUNRISE POINT HOA	3955 FAIRCROSS PL	92115-6568	2.2	3.5	1,000	0.003
5873	98441031	SU NRISE POINT HOA	5995 DANDRIDGE LN	92115-6574	2.8	4.6	1,200	0.004
5874	98398209	SU NRISE POINT HOA	3980 FAIRCROSS PL	92115-6549	2.5	4.0	1,100	0.004
5875	32338684	SUNROAD ASSET MGMT INC	880 HARBOR ISLAND DR	92101-1005	5.2	8.4	2,300	0.007
5876	56503181	SUNROAD CENTRUM PTNRS LP	11770 BERNARDO PLAZA CT	92128-2422	1.3	2.0	600	0.002
5877	99577011	SUNROAD CORPORATE CENTRE	4445 EASTGATE ML	92121-1979	4.7	7.6	2,100	0.007
5878	17001451	SUNROAD ENTERPRISES	8620 SPECTRUM CENTER BL	92123-1454	13.7	22.2	6,000	0.020
5879	96537301	SUNROAD OFFICE PRTNRS LP	3672 KEARNY VILLA RD	92123-1949	3.9	6.2	1,700	0.006
5880	30778959	SUNSET GLEN	9626 CAPRICORN WY	92126-5540	0.0	0.0	0	0.000
5881	96382986	SUNSET GLEN COMMUNITY HOA	9554 CAPRICORN WY	92126-5539	2.2	3.6	1,000	0.003
5882	97530891	SUNSET GLEN HOA	9414 CAPRICORN WY	92126-4868	2.6	4.2	1,100	0.004
5883	95369687	SUNSET GLEN HOA	9517 COMPASS POINT S DR	92126-5538	0.6	1.0	300	0.001
5884	95386240	SUNSET GLEN HOA	9521 COMPASS POINT S DR	92126-5538	3.0	4.8	1,300	0.004
5885	95467359	SUNSET GLEN HOA	9423 COMPASS POINT S DR	92126-5536	2.7	4.3	1,200	0.004
5886	95467400	SUNSET GLENN HOA	9564 CAPRICORN WY	92126-5539	2.3	3.8	1,000	0.003
5887	18000108	SUNSET RIDGE OWNERS ASSOC	11497 MADERA ROSA WY	92124-2877	2.3	3.8	1,000	0.003
5888	30043257	SUNSET RIDGE OWNERS ASSOC	11497 CASCADA WY	92124-2880	5.1	8.2	2,200	0.007
5889	60245307	SUNSET VIEWS HOA	373 61ST ST	92114-4282	1.0	1.7	400	0.001
5890	94616214	SUNSET VIEWS HOA	375 61ST ST	92114-4282	0.0	0.0	0	0.000
5891	3151764	SUNSTONE HOTEL PROP INC	2435 JEFFERSON ST	92110-3026	0.9	1.5	400	0.001
5892	88800906	SUNSTREAM HOA	12542 CAMTO MIRA DEL MAR	92130-2387	0.4	0.7	200	0.001
5893	21505	SUNSTREAM HOA	12453 CAMTO MIRA DEL MAR	92130-2370	2.0	3.2	900	0.003
5894	21876	SUNSTREAM HOA	12321 CAMTO MIRA DEL MAR	92130-2307	1.6	2.6	700	0.002
5895	8774652	SUNSTREAM HOA	12185 CAMTO MIRA DEL MAR	92130-2303	1.4	2.2	600	0.002
5896	31645318	SUNSTREAM HOA	3618 CAMTO CIELO DEL MAR	92130-2323	1.2	2.0	500	0.002
5897	96387053	SUNSTREAM HOA	3718 CAMTO CIELO DEL MAR	92130-2328	1.8	2.8	800	0.003
5898	18007678	SU PERIOR READY MIX	3997 COLINA DORADA DR	92124-0000	0.3	0.5	100	0.000
5899	31515025	SUPERIOR READY MIX	7802 MISSION VISTA DR	92120-1574	6.7	10.8	2,900	0.010
5900	95403353	SU RF & BAY APARTMENTS	1942 PACIFIC BEACH DR	92109-6241	0.1	0.1	0	0.000
5901	98457746	SU RF & TURF REC CTR	15555 JIMMY DURANTE BL	92014-1901	2.8	4.5	1,200	0.004
5902	20561	SURFSTONE LLC	9475 CHESAPEAKE DR	92123-1336	1.2	1.9	500	0.002
5903	20565	SURFSTONE LLC	9425 CHESAPEAKE DR	92123-1302	1.0	1.6	400	0.001
5904	91381557	SU THERLAND	1220 12TH AV	92101-4711	0.8	1.4	400	0.001
5905	59369647	SWEENE	13841 RANCHO CAPISTRANO BE	92130-5204	0.6	1.0	300	0.001
5906	58799202	SWEETWATER U NION HIGH SCH	5353 AIRWAY RD	92154-4806	89.9	144.9	39,100	0.129
5907	91560658	SWISS VILLAGE APTS	4250 04TH AV	92103-1441	0.2	0.3	100	0.000
5908	33895238	SYCAMORE ESTATES	15721 BACARA CT	92131-0000	0.1	0.1	0	0.000
5909	17002745	SYCAMORE ESTATES LLC	15292 VIA SANTA VIENTE	92131-0000	0.4	0.6	200	0.001
5910	32995062	SYCAMORE ESTATES LLC	15146 ALMOND ORCHARD LN	92145-0000	4.1	6.6	1,800	0.006
5911	32343317	SYCAMORE ESTATES LLC	11586 CAROWIND LN	92131-4273	5.4	8.8	2,400	0.008
5912	32004736	SYCAMORE ESTATES LLC	15147 SYCAMORE TRAIL RD	92145-0000	4.3	6.9	1,900	0.006
5913	32705112	SYCAMORE ESTATES LLC	15618 STONEBRIDGE PY	92145-0000	1.4	2.2	600	0.002
5914	34026529	SYCAMORE ESTATES LLC	16001 STONEBRIDGE PY	92145-0000	0.0	0.0	0	0.000
5915	33471812	SYCAMORE ESTATES LLC	16709 STONEBRIDGE PY	92145-0000	2.5	4.1	1,100	0.004

Appendix G: Potential Irrigation Recycled Water Customers

ID No.	Meter No.	Customer Name	Meter/Site Address	Zip Code	Potential Water Demand Offset			
					GPM	AFY	HCF	MGD
5916	32995080	SYCAMORE ESTATES LLC	15296 MAPLE GROVE LN	92145-0000	4.1	6.6	1,800	0.006
5917	32995208	SYCAMORE ESTATES LLC	11412 BIG CANYON LN	92145-0000	4.2	6.7	1,800	0.006
5918	32343304	SYCAMORE ESTATES LLC	11487 CAROWIND LN	92131-4282	0.3	0.5	100	0.000
5919	34027251	SYCAMORE ESTATES LLC	11513 SWEET WILLOW WY	92145-0000	0.6	1.0	300	0.001
5920	17002902	SYCAMORE ESTATES LLC	11692 PUNTA DU LCINA	92145-0000	1.6	2.6	700	0.002
5921	32995212	SYCAMORE ESTATES LLC	11414 BIG CANYON LN	92145-0000	10.4	16.7	4,500	0.015
5922	32343403	SYCAMORE ESTATES LLC	14387 OLD CREEK RD	92145-0000	4.8	7.8	2,100	0.007
5923	29799130	SYCAMORE ESTATES LLC	14178 STONEBRIDGE PY	92145-0000	1.7	2.8	800	0.002
5924	30064268	SYCAMORE ESTATES LLC	14202 STONEBRIDGE PY	92145-0000	7.5	12.1	3,300	0.011
5925	32704390	SYCAMORE ESTATES LLC	14304 OLD CREEK RD	92145-0000	1.4	2.3	600	0.002
5926	33566906	SYCAMORE ESTATES LLC	14210 STONEBRIDGE PY	92145-0000	0.0	0.0	0	0.000
5927	30064320	SYCAMORE ESTATES LLC	14335 STONEBRIDGE PY	92145-0000	5.2	8.3	2,300	0.007
5928	18003697	SYDNEY PROPERTIES	6171 MISSION GORGE RD	92120-3426	0.3	0.6	200	0.001
5929	57074768	SYG VENTU RE	5775 CAMIONES WY	92173-3127	0.8	1.3	400	0.001
5930	90787572	SYG VENTU RE	5775 CAMIONES WY	92173-3127	0.0	0.0	0	0.000
5931	88800123	SYG VENTU RE	5715 CAMIONES WY	92173-3127	2.5	4.0	1,100	0.004
5932	90783848	T G S C LLC	6032 SANTO RD	92124-1194	0.9	1.5	400	0.001
5933	31503386	T G S C LLC	5850 SANTO RD	92124-1101	1.9	3.1	800	0.003
5934	31528823	T M I INC	4740 MURPHY CANYON RD	92123-4442	0.4	0.7	200	0.001
5935	30043471	TA REALTY ASSOC FU NDVII	9990 HUENNEKENS ST	92121-2917	2.7	4.3	1,200	0.004
5936	779107	TA/WESTERN LLC	16837 WEST BERNARDO DR	92127-1603	1.1	1.7	500	0.002
5937	88800541	TABATA	11229 CAM RU IZ	92126-4601	0.3	0.5	100	0.000
5938	93013055	TADDEY DDS	7373 CLAIREMONT MESA BL	92111-1120	1.8	2.8	800	0.003
5939	33566591	TAIWANESE LUTHERAN CHU RCH	10075 AZUAGA ST	92129-6063	1.9	3.1	800	0.003
5940	93002669	TALL	3052 EUCLID AV	92105-3635	0.8	1.3	300	0.001
5941	89331792	TALL	3066 EUCLID AV	92105-3635	0.0	0.0	0	0.000
5942	99625868	TAMPICO COMMUNITY ASSOTN	11751 WESTVIEW PY	92126-5575	4.9	8.0	2,200	0.007
5943	99625734	TAMPICO COMMUNITY ASSOTN	11759 WESTVIEW PY	92126-5575	4.1	6.6	1,800	0.006
5944	99496772	TAMPICO HOA	9478 QUESTA PE	92126-5530	2.3	3.7	1,000	0.003
5945	29798513	TANOX WEST INCORPORATED	11013 TORREYANA RD	92121-1104	1.7	2.7	700	0.002
5946	99577558	TAPESTRY SOLUTIONS INC	5643 COPLEY DR	92111-7903	0.8	1.3	400	0.001
5947	18000055	TARGET STORE #202	5680 BALBOA AV	92111-2706	1.4	2.3	600	0.002
5948	17002962	TARSADIA INC	633 CAM DEL RIO SOU TH	92108-3512	0.9	1.5	400	0.001
5949	21584	TASHMAN	1250 UNIVERSITY AV	92103-3312	0.9	1.4	400	0.001
5950	96536891	TAWA SAN DIEGO PLAZA	7330 CLAIREMONT MESA BL	92111-1124	0.7	1.1	300	0.001
5951	99413224	TAYLOR	1737 EUCLID AV	92105-5414	0.2	0.4	100	0.000
5952	90788994	TAYLOR	592 SAN FERNANDO ST	92106-3311	0.9	1.4	400	0.001
5953	18000278	TAYLOR	1521 PACIFIC BEACH DR	92109-5329	0.3	0.4	100	0.000
5954	60954	TAYLORPROPERTIES TRU ST	1245 FELSPAR ST	92109-2937	0.3	0.5	100	0.000
5955	90784664	TAYLORPROPERTIES TRU ST	4528 FANU ELST	92109-2903	0.0	0.0	0	0.000
5956	61364304	TAYLORWOODROW HOMES	14921 CAM RU IZ	92130-0000	3.9	6.3	1,700	0.006
5957	99625950	TAYLORWOODROW HOMES	14066 CARMEL VALLEY RD	92130-0000	0.0	0.0	0	0.000
5958	90784265	TEACHERS INSU RANCE	3115 CAM DEL RIO NORTH	92108-5719	7.8	12.6	3,400	0.011
5959	89899660	TECATE INDU STRIES	7520 MISSION VALLEY RD	92108-4400	1.8	2.9	800	0.003
5960	99403156	TELECOM CENTER POA	5451 COPLEY DR	92111-7905	3.0	4.9	1,300	0.004
5961	90784047	TELECOM CENTER POA	5781 COPLEY DR	92111-7905	3.4	5.5	1,500	0.005
5962	61965048	TELECOM CENTER POA	5751 COPLEY DR	92111-7905	0.0	0.0	0	0.000
5963	57787965	TELECOM CENTER POA	4998 HICKMAN FIELD DR	92117-0000	1.3	2.2	600	0.002
5964	19743203	TELECOM CENTER POA	4988 HICKMAN FIELD DR	92117-0000	3.8	6.2	1,700	0.006
5965	33892613	TENNIS TOWNHOMES HOA	4960 WARING RD	92120-2733	0.6	1.0	300	0.001
5966	9116120	TERADATA	17099 VIA DEL CAMPO	92127-1711	1.3	2.1	600	0.002
5967	18000110	TERADATA	17099 VIA DEL CAMPO	92127-1711	10.5	16.9	4,600	0.015
5968	89896388	TERRA VISTA #2	10394 AZUAGA ST	92129-0000	3.1	5.0	1,300	0.004
5969	60241220	TERRA VISTA 1	10306 AZUAGA ST	92129-0000	2.1	3.3	900	0.003
5970	89334052	TERRA VISTA 1 CONDO ASSOC	10345 AZUAGA ST	92129-4088	4.5	7.3	2,000	0.006
5971	62156528	TERRA VISTA 1 CONDO ASSOC	10377 AZUAGA ST	92129-4091	2.2	3.6	1,000	0.003
5972	56503165	TERRA VISTA 2 CONDO ASSOC	10301 AZUAGA ST	92129-4054	4.5	7.3	2,000	0.007
5973	88800520	TERRA VISTA 2 HOA	10373 AZUAGA ST	92129-4077	2.7	4.3	1,200	0.004
5974	97370183	TERRACE GREEN I HOA	7013 WATTLE DR	92139-3323	2.9	4.7	1,300	0.004
5975	17001467	TERRACE GREEN I HOA	6950 APPIAN DR	92139-3304	4.5	7.2	2,000	0.006
5976	29451913	TERRACE GREEN I HOA	2704 CASEY ST	92139-3301	0.1	0.1	0	0.000
5977	30778792	TERRACE GREEN III HOA	2890 CASEY ST	92139-3350	4.3	6.9	1,900	0.006
5978	89106040	TERRACE GREEN III HOA	2824 CASEY ST	92139-3350	1.9	3.1	800	0.003
5979	17002880	TERRACE GREEN III HOA	7057 APPIAN DR	92139-3305	2.7	4.4	1,200	0.004
5980	90783959	TERRACE GREEN III HOA	2897 CASEY ST	92139-3351	3.8	6.2	1,700	0.005
5981	89187572	TERRACE GREEN III HOA	7451 TOOMA ST	92139-2940	0.1	0.1	0	0.000
5982	62156450	TERRACES @ ESCALA HOA	2503 ESCALA CR	92108-4769	2.8	4.6	1,200	0.004
5983	31502930	TERRACES HOA	9990 SCRIPPS WESTVIEW WY	92131-2492	2.2	3.6	1,000	0.003
5984	57074611	TERRACES HOA	9943 SCRIPPS WESTVIEW WY	92131-2401	2.7	4.3	1,200	0.004
5985	60246067	TERRACINA HOA	3155 IBIS LN	92103-6094	0.8	1.3	300	0.001
5986	60241479	TERRAMAR RETAIL CNTRS LLC	10593 TIERRASANTA BL	92124-2604	2.0	3.2	900	0.003
5987	57074900	TGF COMPANY #202	5648 BALBOA AV	92111-2706	1.9	3.0	800	0.003
5988	90784306	TGF COMPANY #202	4369 GENESEE AV	92117-4902	0.9	1.4	400	0.001
5989	59600432	THE ARC OF SAN DIEGO	9575 AERO DR	92123-1803	0.9	1.4	400	0.001
5990	90784249	THE BAY AT POINT LOMA	3475 KENYON ST	92110-5002	1.7	2.8	700	0.002
5991	98398032	THE BISHOP'S SCHOOL	2150 BERYL ST	92109-3617	5.3	8.5	2,300	0.008
5992	99403422	THE BURNHAM INSTITU TE	10901 NORTH TORREY PINES RD	92037-1005	4.3	7.0	1,900	0.006
5993	99393591	THE COPLEY PRESS INC	7150 ENCELIA DR	92037-5741	2.9	4.7	1,300	0.004
5994	32109348	THE COURT AT ADELAIDE HOA	4458 56TH ST	92115-5305	0.5	0.8	200	0.001
5995	59240816	THE FALLS AT CAM BERNARDO	11281 AVNDA DE LOS LOBOS	92127-5885	7.0	11.2	3,000	0.010
5996	99577200	THE FALLS AT CAM BERNARDO	15789 BERNARDO CENTER DR	92128-3848	2.1	3.3	900	0.003
5997	32204075	THE GRANDE NORTH HOA	1205 PACIFIC HY	92101-3327	0.6	1.0	300	0.001
5998	18003987	THE GREEN HOSPITAL	10822 NORTH TORREY PINES RD	92037-1036	2.8	4.5	1,200	0.004
5999	99577090	THE IRVINE CO	4810 EASTGATE ML	92121-1977	6.9	11.1	3,000	0.010
6000	91380553	THE IRVINE CO	1107 KETTNER BL	92101-0000	0.0	0.1	0	0.000
6001	89333953	THE IRVINE CO	9193 TOWNE CENTRE DR	92122-1224	5.6	9.0	2,400	0.008
6002	91380552	THE IRVINE CO	1105 KETTNER BL	92101-0000	0.0	0.0	0	0.000
6003	97381373	THE IRVINE CO	9581 JU DICIALDR	92122-0000	3.1	5.0	1,400	0.004
6004	97381364	THE IRVINE CO	9571 JU DICIALDR	92122-0000	7.0	11.3	3,000	0.010
6005	90784469	THE IRVINE CO	9175 TOWNE CENTRE DR	92122-1224	3.3	5.3	1,400	0.005
6006	57074825	THE IRVINE COMPANY	3133 CAM DEL RIO NORTH	92108-5719	7.2	11.6	3,100	0.010

Appendix G: Potential Irrigation Recycled Water Customers

ID No.	Meter No.	Customer Name	Meter/Site Address	Zip Code	Potential Water Demand Offset			
					GPM	AFY	HCF	MGD
6007	97521175	THE IRVINE COMPANY	9769 PACIFIC HEIGHTS BL	92121-3719	3.2	5.2	1,400	0.005
6008	20611	THE IRVINE COMPANY	4292 EXECUTIVE SQ	92037-1465	0.4	0.6	200	0.001
6009	30754450	THE IRVINE COMPANY	4275 EXECUTIVE SQ	92037-9123	0.1	0.2	100	0.000
6010	89896258	THE IRVINWE COMPANY	4370 LA JOLLA VILLAGE DR	92122-1249	2.1	3.4	900	0.003
6011	89334016	THE LAKES AT CARMEL DL MR	12263 CARMEL VISTA RD	92130-2526	2.3	3.7	1,000	0.003
6012	57074976	THE LANDING LP	485 DENNERY RD	92154-8534	11.9	19.2	5,200	0.017
6013	33566882	THE LEGENDS HOA	333 07TH AV	92101-0000	0.3	0.5	100	0.000
6014	33566893	THE LEGENDS HOA	333 07TH AV	92101-0000	0.0	0.0	0	0.000
6015	29182270	THE LODGE AT BANKERS HILL	2330 01ST AV	92101-1526	0.3	0.5	100	0.000
6016	34039375	THE LOMAS DEL MAR HOA	15786 SAN ANDRES DR	92014-1914	2.7	4.3	1,200	0.004
6017	17001644	THE NEW CHILDRENS MU SEU M	490 FRONT ST	92101-6701	2.0	3.1	900	0.003
6018	17001241	THE NEW CHILDRENS MU SEU M	200 ISLAND AV	92101-6850	0.4	0.7	200	0.001
6019	99403171	THE POINT	16745 WEST BERNARDO DR	92127-1907	7.2	11.6	3,100	0.010
6020	32995245	THE PRESERVE AT DEL MAR	6979 THE PRESERVE WY	92130-6856	3.5	5.7	1,500	0.005
6021	32894250	THE PRESERVE AT DEL MAR	6910 THE PRESERVE WY	92130-6856	4.4	7.1	1,900	0.006
6022	96536852	THE PRICE COMPANY	11856 CONFERENCE WY	92128-0000	0.0	0.0	0	0.000
6023	97531034	THE PRICE COMPANY	652 GATEWAY CENTER DR	92102-4530	1.7	2.7	700	0.002
6024	92052955	THE PRICE COMPANY	12350 CARMEL MTN RD	92128-4616	9.8	15.8	4,300	0.014
6025	29018695	THE PROMONTORY HOA	11139 CAMTO VISTA SERENA	92014-0000	1.4	2.3	600	0.002
6026	22088	THE REEF FU NDS	9835 PACIFIC HEIGHTS BL	92121-4703	1.5	2.5	700	0.002
6027	97380767	THE REEF FU NDS	9892 PACIFIC HEIGHTS BL	92121-4702	0.0	0.0	0	0.000
6028	89333928	THE REEF FU NDS	9825 PACIFIC HEIGHTS BL	92121-4703	6.1	9.9	2,700	0.009
6029	32705107	THE ROCK CHU RCH	2320 TRUXTUN RD	92106-6048	0.6	0.9	200	0.001
6030	91380420	THE RREEF FU NDS	7345 RONSON RD	92111-1404	2.6	4.2	1,100	0.004
6031	94686667	THE RREEF FU NDS	7285 ENGINEER RD	92111-1407	2.8	4.6	1,200	0.004
6032	29230552	THE RREEF FU NDS	9480 CHESAPEAKE DR	92123-1353	5.7	9.1	2,500	0.008
6033	31509647	THE RREEF FU NDS	5727 ROSCOE CT	92123-1356	4.6	7.4	2,000	0.007
6034	18003825	THE S D CORP CENTER HOA	3035 DEL MAR HEIGHTS RD	92014-0000	0.3	0.5	100	0.000
6035	92052899	THE SALVATION ARMY	4170 BALBOA AV	92117-4600	3.4	5.5	1,500	0.005
6036	51964825	THE SANTALUZ CLU B	8293 SANTALUZ VILL GRN E	92127-0000	3.6	5.8	1,600	0.005
6037	32204065	THE SCRIPPS RESEARCH	10660 JOHN JAY HOPKINS DR	92121-1120	4.0	6.5	1,700	0.006
6038	99635209	THE THREE SU NSLTD	3862 47TH ST	92105-2816	0.0	0.0	0	0.000
6039	32109758	THE THREE SU NSLTD	3866 47TH ST	92105-2816	0.0	0.0	0	0.000
6040	95466772	THE THREE SU NSLTD	4675 UNIVERSITY AV	92105-1916	0.1	0.1	0	0.000
6041	33422581	THE THREE SU NSLTD	3856 47TH ST	92105-2816	0.0	0.1	0	0.000
6042	17006716	THE THREE SU NSLTD	4689 UNIVERSITY AV	92105-1916	0.0	0.1	0	0.000
6043	58960292	THE TORREY SANTA FE HOA	13189 TORREY SANTA FE CT	92129-0000	3.9	6.3	1,700	0.006
6044	29389127	THE TRAILS MAINTENANCE CO	7665 MISSION GORGE RD	92120-1346	1.6	2.7	700	0.002
6045	19130579	THE VILLAGE	2345 SERVANDO AV	92154-4419	0.0	0.0	0	0.000
6046	99496913	THE VILLAGE BY ROBINHOOD	2128 BLUEHAVEN CT	92154-4413	2.8	4.5	1,200	0.004
6047	57074606	THE VILLAS AT ESCALA HOA	2925 VILLAS WY	92108-6735	2.9	4.7	1,300	0.004
6048	99577037	THE VISTAS FASHION HTS CO	1467 CAM LU JAN	92111-7648	2.4	3.8	1,000	0.003
6049	88799031	THORNTON	7794 STARLIGHT DR	92037-3542	0.1	0.1	0	0.000
6050	18002331	THRIFTY DRU GCO	4820 NIAGARA AV	92107-3115	0.2	0.3	100	0.000
6051	18000040	TIAA-CREF	9619 GRANITE RIDGE DR	92123-2658	6.4	10.3	2,800	0.009
6052	90784364	TIAA-CREF	3472 DALEY CENTER DR	92123-0000	3.7	5.9	1,600	0.005
6053	90784595	TIAA-CREF	9681 GRANITE RIDGE DR	92123-2658	3.6	5.9	1,600	0.005
6054	90784207	TIAA-CREF	3357 WEST CANYON AV	92106-2513	3.6	5.8	1,600	0.005
6055	88800643	TIAA-CREF	3529 WEST CANYON AV	92106-2055	0.2	0.3	100	0.000
6056	88800592	TIAA-CREF	3533 WEST CANYON AV	92106-2055	1.3	2.1	600	0.002
6057	95467383	TIERRA CENTER	5462 SANTO RD	92124-0000	0.6	1.0	300	0.001
6058	62156628	TIERRA DEL SOL HOA	11879 CAMTO DE LAS MISSION	92128-3343	1.6	2.5	700	0.002
6059	88800867	TIERRA DEL SOL HOA	16049 CAMTO DE LAS NOCHES	92128-3345	1.6	2.5	700	0.002
6060	88564960	TIERRA DEL SOL HOA	11830 CAMTO DE LAS MISSION	92128-3342	0.6	0.9	200	0.001
6061	22048	TIERRA DEL SOL HOA	11703 CAMTO DE LAS MISSION	92128-3351	2.0	3.1	800	0.003
6062	89333868	TIERRA MESA HOA	11135 CAMTO INOCENTA	92126-6109	4.2	6.7	1,800	0.006
6063	32005435	TIERRA MESA HOA	11285 CAMTO RODAR	92126-6105	2.4	3.9	1,000	0.003
6064	99393498	TIERRA MESA HOA	11156 CAMTO RODAR	92126-6110	3.1	4.9	1,300	0.004
6065	89896088	TIERRA MESA HOA	11252 CAMTO ACLARA	92126-6101	1.8	3.0	800	0.003
6066	90784113	TIERRASANTA BAPTIST CHU RC	6090 SANTO RD	92124-1194	2.2	3.6	1,000	0.003
6067	30043447	TIERRASANTA LUTHERAN	11240 CLAIREMONT MESA BL	92124-1524	1.3	2.1	600	0.002
6068	60244865	TIERRASANTA N PATIO HOA	5104 CAM PLAYA MALAGA	92124-4118	0.7	1.1	300	0.001
6069	482271	TIERRASANTA N PATIO HOA	4969 CTE PLAYA PALMERA	92124-4113	0.1	0.2	0	0.000
6070	96357339	TIERRASANTA N PATIO HOA	10981 CAM PLAYA CARMEL	92124-0000	2.1	3.4	900	0.003
6071	89333946	TIERRASANTA N PATIO HOA	10929 CTE PLAYA MAZATLAN	92124-4102	3.0	4.8	1,300	0.004
6072	89333983	TIERRASANTA N PATIO HOA	11049 CTE PLAYA TAMPICO	92124-4101	5.1	8.2	2,200	0.007
6073	89333974	TIERRASANTA N PATIO HOA	5074 CAM PLAYA MALAGA	92124-0000	1.7	2.8	800	0.003
6074	57074786	TIERRASANTA NORTE HOA	5717 VILLARRICA WY	92124-0000	6.1	9.8	2,700	0.009
6075	32894225	TIERRASANTA RESEARCH PK	9773 CLAIREMONT MESA BL	92124-1324	5.5	8.8	2,400	0.008
6076	90784519	TIERRASANTA S D A CHU RCH	11264 CLAIREMONT MESA BL	92124-1524	2.2	3.5	900	0.003
6077	31529196	TIM KENAMAT LLC	8802 KENAMAR DR	92121-2447	0.7	1.1	300	0.001
6078	18004555	TL SQUARE LP	9810 SCRIPPS LAKE DR	92131-1080	1.0	1.7	500	0.002
6079	58799233	TOGETHER WE GROW	5055 VIEWRIDGE AV	92123-4313	1.0	1.6	400	0.001
6080	88563010	TOP GU NINTERTECKHOA	6794 TOP GU NST	92121-4114	0.7	1.1	300	0.001
6081	58960294	TORREY GLENN HOA	8363 WATSON RANCH RD	92129-4636	2.7	4.4	1,200	0.004
6082	59600636	TORREY HIGHLAND HOA	7152 PRIMROSE LN	92129-4649	0.5	0.8	200	0.001
6083	60245214	TORREY HIGHLAND PLAZA	13350 CAM DEL SU R	92129-4473	0.9	1.5	400	0.001
6084	56503099	TORREY HIGHLANDS	8333 ENTREKEN WY	92129-4405	1.2	1.9	500	0.002
6085	58799061	TORREY HIGHLANDS	8183 TORREY GARDENS PL	92129-4601	0.8	1.3	300	0.001
6086	57787907	TORREY HIGHLANDS	13117 SIENNA CT	92129-2240	0.4	0.7	200	0.001
6087	58960180	TORREY HIGHLANDS	13278 DEER CANYON PL	92129-4607	1.6	2.6	700	0.002
6088	58176192	TORREY HIGHLANDS	13236 IRELAND LN	92129-2394	0.0	0.0	0	0.000
6089	58798942	TORREY HIGHLANDS	13342 TORREY MEADOWS DR	92129-4625	0.1	0.2	0	0.000
6090	59240802	TORREY HIGHLANDS APTS	13365 TORREY MEADOWS DR	92129-4626	2.5	4.0	1,100	0.004
6091	98423833	TORREY HILLS 1 LP	11250 EL CAMINO REAL	92130-8600	1.4	2.3	600	0.002
6092	32204085	TORREY HILLS MRKT PL LLC	4653 CARMEL MTN RD	92130-0000	7.0	11.3	3,100	0.010
6093	32362223	TORREY HILLS MRKT PL LLC	4639 CARMEL MTN RD	92130-6626	0.0	0.0	0	0.000
6094	97530932	TORREY HILLS OWNER ASSOC	11238 EL CAM REAL	92130-2652	2.2	3.6	1,000	0.003
6095	97381291	TORREY PINES SCIENCE CTR	10614 SCIENCE CENTER DR	92121-1150	0.3	0.5	100	0.000
6096	97381314	TORREY PINES SCIENCE CTR	10738 SCIENCE CENTER DR	92121-1151	2.2	3.6	1,000	0.003
6097	99577179	TORREY PINES VILLAGE	8933 LOMBARD PL	92122-1563	2.2	3.6	1,000	0.003

Appendix G: Potential Irrigation Recycled Water Customers

ID No.	Meter No.	Customer Name	Meter/Site Address	Zip Code	Potential Water Demand Offset			
					GPM	AFY	HCF	MGD
6098	33471789	TORREY RANCH II LLC	13381 TORREY RANCH CT	92129-0000	0.6	0.9	200	0.001
6099	33471790	TORREY RANCH II LLC	13380 TORREY RANCH CT	92129-0000	0.6	0.9	300	0.001
6100	59600593	TORREY SANTA FE HOA	7296 TORREY SANTA FE RD	92129-0000	6.7	10.8	2,900	0.010
6101	99625661	TORREY SANTA FE HOA	13188 TORREY SANTA FE CT	92129-0000	0.0	0.0	0	0.000
6102	59600647	TORREY SANTA FEE	7110 TORREY SANTA FE RD	92129-0000	0.2	0.3	100	0.000
6103	96382902	TORREY VIEW HOA	3654 TORREY VIEW CT	92130-2620	3.7	6.0	1,600	0.005
6104	96382893	TORREY VIEW HOA	3795 SORRENTO HILLS BL	92130-0000	2.1	3.4	900	0.003
6105	95467243	TORREY VIEW HOA	3731 SORRENTO HILLS BL	92130-0000	2.2	3.5	900	0.003
6106	56911809	TORREY WOODS ESTATES HOA	11627 THISTLE HILL PL	92130-8678	0.2	0.3	100	0.000
6107	56911808	TORREY WOODS ESTATES HOA	11620 PARKHURST SQ	92130-8669	3.1	5.0	1,400	0.005
6108	94556455	TOSCANA HOA	5305 RENAISSANCE AV	92122-5634	3.9	6.3	1,700	0.006
6109	20600	TOURMALINE TOWNHOUSES HOA	5055 LA JOLLA BL	92109-1785	0.3	0.4	100	0.000
6110	32362377	TOWER 23	723 FELSPARST	92109-2407	0.1	0.2	100	0.000
6111	88800149	TOWN & COUNTRY VILLAGE	236 VISTA HORIZON ST	92113-1856	0.9	1.5	400	0.001
6112	31515863	TOWN & COUNTRY VILLAGE	4056 MESSINA DR	92113-1849	1.2	2.0	500	0.002
6113	31514383	TOWN & COUNTRY VILLAGE	223 VISTA HORIZON ST	92113-1857	0.9	1.5	400	0.001
6114	59600581	TOWN & COUNTRY VILLAGE	212 CATANIA ST	92113-1862	1.2	1.9	500	0.002
6115	99496750	TOWN & COUNTRY VILLAGE	227 CATANIA ST	92113-1863	1.0	1.5	400	0.001
6116	32666752	TOYOTA SAN DIEGO	5826 MISSION GORGE RD	92120-4004	3.0	4.9	1,300	0.004
6117	57787927	TPSC VI LLCRPORATION	10410 SCIENCE CENTER DR	92121-1119	1.1	1.8	500	0.002
6118	32108919	TRACHT	3727 ELLIOTT ST	92106-1206	0.3	0.5	100	0.000
6119	786734	TRADE BUSINESS PARK ASSC	9089 KENAMAR DR	92121-2421	1.1	1.9	500	0.002
6120	29230514	TRADE PLACE COMMERCE CTR	7929 DU NBROOKRD	92126-4372	4.4	7.1	1,900	0.006
6121	96329907	TRADE PLACE COMMERCE CTR	9386 TRADE PL	92126-4380	1.0	1.7	400	0.001
6122	30043462	TRADE PLACE COMMERCE CTR	9388 TRADE PL	92126-4380	3.6	5.8	1,600	0.005
6123	96376099	TRADE PLACE COMMERCE CTR	7923 DU NBROOKRD	92126-4372	1.4	2.3	600	0.002
6124	18007743	TRADERJOE'S COMPANY	1220 HORNBLEND ST	92109-2946	0.3	0.5	100	0.000
6125	32343297	TRAILS OF FOX RU NHOA	3175 WEST FOX RU NWY	92111-7720	0.9	1.4	400	0.001
6126	92010323	TRAILS OF FOX RU NHOA	3178 WEST FOX RU NWY	92111-7705	1.1	1.8	500	0.002
6127	32666720	TRAILS OF FOX RU NHOA	3301 EAST FOX RU NWY	92111-0000	0.8	1.3	400	0.001
6128	29451906	TRAILS OF FOX RU NHOA	3295 WEST FOX RU NWY	92111-7707	5.6	9.0	2,400	0.008
6129	96376073	TRAILS OF FOX RU NHOA	3131 OLD KETTLE RD	92111-7709	0.0	0.0	0	0.000
6130	30012849	TRAILS OF FOX RU NHOA	3183 OLD HEATHER RD	92111-0000	0.7	1.0	300	0.001
6131	99496331	TRAMMEL CROW COMPANY	8656 BALBOA AV	92123-1502	5.3	8.6	2,300	0.008
6132	33053032	TRANSWESTERN NRTHRDG LP	12121 SCRIPPS SU MMITDR	92131-4607	2.0	3.3	900	0.003
6133	99625924	TRAVIATA HOA	10851 BRECKENRIDGE DR	92131-6119	3.5	5.6	1,500	0.005
6134	99625935	TRAVIATA HOA	10962 BRECKENRIDGE DR	92131-6120	3.0	4.9	1,300	0.004
6135	99625897	TRAVIATA HOA	10852 BRECKENRIDGE DR	92131-6118	2.9	4.7	1,300	0.004
6136	99625876	TREA PACIFIC PLAZA LLC	10955 VISTA SORRENTO PY	92130-8699	3.4	5.5	1,500	0.005
6137	29425379	TRELLIS FIFTH AVENUE HOA	530 K ST	92101-7058	0.0	0.0	0	0.000
6138	60451114	TREO AT KETTNER ASSOC	1240 INDIA ST	92101-3543	0.3	0.5	100	0.000
6139	60452220	TREO AT KETTNER HOA	1240 INDIA ST	92101-3543	0.8	1.3	400	0.001
6140	30751160	TREPTE INDUST PARK LTD	7760 TRADE ST	92121-2414	0.9	1.5	400	0.001
6141	91381847	TREVI VILLAS HOA	3630 03RD AV	92103-4104	0.4	0.7	200	0.001
6142	95467442	TREX ENTERPRISE CORP	10455 PACIFIC CENTER CT	92121-4339	2.8	4.6	1,200	0.004
6143	96382897	TRIANA AT SCRIPPS RANCH	11827 SPRUCE RU NDR	92131-3714	3.5	5.6	1,500	0.005
6144	95369647	TRIANA AT SCRIPPS RANCH	11862 SCRIPPS CREEK DR	92131-3787	2.3	3.7	1,000	0.003
6145	97530873	TRIANA HOMEOWNERS ASSOC	11833 SPRUCE RU NDR	92131-3714	1.8	2.9	800	0.003
6146	57771364	TRI-COUNTY DRILLING INC	9631 CANDIDA ST	92126-4537	0.8	1.3	300	0.001
6147	641122	TRILINK BIOTECHNOLOGIES	9955 MESA RIM RD	92121-2911	2.2	3.6	1,000	0.003
6148	97381187	TRILOGY HOA	11323 CARMEL CREEK RD	92130-2634	1.3	2.2	600	0.002
6149	96537120	TRILOGY HOA	11252 CARMEL CREEK RD	92130-2624	1.6	2.6	700	0.002
6150	97370030	TRILOGY HOA	11239 CARMEL CREEK RD	92130-2625	2.0	3.2	900	0.003
6151	96408530	TRILOGY HOA	11201 CARMEL CREEK RD	92130-2625	1.3	2.1	600	0.002
6152	95467350	TRILOGY HOA	11205 CARMEL CREEK RD	92130-2660	1.2	2.0	500	0.002
6153	95467329	TRILOGY HOA	11203 CARMEL CREEK RD	92130-2630	0.6	1.0	300	0.001
6154	90784601	TRINITY HOTEL INVEST LLC	3805 MURPHY CANYON RD	92123-4404	2.1	3.4	900	0.003
6155	33566641	TRITECH SOFTWARE SYS INC	9860 MESA RIM RD	92121-2979	1.1	1.7	500	0.002
6156	33566881	TU RK	3986 RIVIERA DR	92109-0000	0.0	0.0	0	0.000
6157	33566870	TU RK	4026 RIVIERA DR	92109-5337	0.0	0.0	0	0.000
6158	88559695	TU RK	1245 HORNBLEND ST	92109-2947	0.0	0.1	0	0.000
6159	59416837	TU RK	2774 BAYSIDE WK	92109-8223	0.1	0.2	0	0.000
6160	33567071	TU RK	3955 GRESHAM ST	92109-5803	0.0	0.0	0	0.000
6161	33566876	TU RK	4040 RIVIERA DR	92109-5337	0.0	0.0	0	0.000
6162	99393555	TYNAN	2220 MONU MENTRD	92154-4129	3.0	4.9	1,300	0.004
6163	29933120	U J F HOLDING CORP	4810 MURPHY CANYON RD	92123-4323	1.1	1.7	500	0.002
6164	32005423	U S POSTALSERVICE	4745 ART ST	92115-0000	0.0	0.0	0	0.000
6165	89332107	U CSDMEDICAL CENTER	4168 FRONT ST	92103-2030	0.2	0.3	100	0.000
6166	17003282	U CSDMEDICAL CENTER	112 ARBOR DR	92103-2007	0.6	1.0	300	0.001
6167	95051271	U CSDMEDICAL CENTER	114 ARBOR DR	92103-2007	0.4	0.6	200	0.001
6168	9115828	U CSDMEDICAL CENTER	140 ARBOR DR	92103-2007	0.6	1.0	300	0.001
6169	62084167	U ILIS	3744 CANON ST	92014-3811	0.0	0.0	0	0.000
6170	87608763	UKEGAWA BROTHERS	13622 EL CAMINO REAL	92130-1003	53.6	86.5	23,400	0.077
6171	18005944	U NION BANK FAC #902	5180 MERCURY PT	92111-1206	0.0	0.0	0	0.000
6172	58176150	U NION BANK OF CALIFORNIA	1155 ROSECRANS ST	92106-2629	0.5	0.8	200	0.001
6173	96376196	U NION INVESTMENT	12279 EL CAMINO REAL	92130-2006	6.0	9.7	2,600	0.009
6174	30041345	U NION SQU ARE	7479 HAZARD CENTER DR	92108-4535	2.3	3.7	1,000	0.003
6175	60245728	U NION SQUARE @ BROADWAY	1400 BROADWAY	92101-5743	1.5	2.4	600	0.002
6176	97381380	U NION SQUARE HOA	7735 HAZARD CENTER DR	92108-4542	2.6	4.2	1,100	0.004
6177	98457759	U NION-TRIBU NE	350 CAM DE LA REINA	92108-3003	7.3	11.8	3,200	0.011
6178	56911558	UNITED AUTO GROU PWEST	4812 KEARNY MESA RD	92111-2406	0.3	0.5	100	0.000
6179	96357067	UNITED HOU SE OF PRAYER	5321 IMPERIAL AV	92114-3831	0.3	0.5	100	0.000
6180	90784804	UNITED PORTU GESE	2804 AVNDA DE PORTU GAL	92106-2705	0.5	0.8	200	0.001
6181	30778767	UNITED WAY	4695 MURPHY CANYON RD	92123-4320	0.6	1.0	300	0.001
6182	97521046	U NIV CANYON EAST HOA	6303 CAMTO DEL CERVATO	92111-6854	3.0	4.8	1,300	0.004
6183	32704386	U NIV CANYON EAST HOA	6447 CAMTO LISTO	92111-6859	0.3	0.5	100	0.000
6184	30032635	U NIV CANYON EAST HOA	6450 CAMTO LISTO	92111-6858	0.7	1.1	300	0.001
6185	98457845	U NIV CANYON EAST HOA	1815 VIA LAS CU MBRES	92111-0000	0.0	0.0	0	0.000
6186	30032878	U NIV CANYON EAST HOA	6338 CAMTO DEL CERVATO	92111-6853	1.4	2.3	600	0.002
6187	30021794	U NIV CANYON EAST HOA	1985 VIA LAS CU MBRES	92111-0000	0.1	0.2	100	0.000
6188	88794584	U NIV CHRISTIAN CHU RCH	3944 CLEVELAND AV	92103-3403	0.2	0.3	100	0.000

Appendix G: Potential Irrigation Recycled Water Customers

ID No.	Meter No.	Customer Name	Meter/Site Address	Zip Code	Potential Water Demand Offset			
					GPM	AFY	HCF	MGD
6189	95313908	U NIV CTR MASTER ASSOC	3750 NOBEL DR	92122-4511	0.1	0.1	0	0.000
6190	95355639	U NIV CTR MASTER ASSOC	8801 CAMTO PLAZA CENTRO	92122-1088	0.0	0.0	0	0.000
6191	60246789	U NIV CTR MASTER ASSOC	8899 CAMTO PLAZA CENTRO	92122-1088	0.0	0.0	0	0.000
6192	52151402	U NIV CTR MASTER ASSOC	3650 NOBEL DR	92122-1001	0.0	0.0	0	0.000
6193	58799357	U NIV OF SAN DIEGO	5945 MARIAN WY	92110-0000	2.8	4.5	1,200	0.004
6194	30064269	U NIV OF SAN DIEGO	5911 MARIAN WY	92110-0000	0.4	0.7	200	0.001
6195	20188	U NIV OF SAN DIEGO	5921 MARIAN WY	92110-0000	1.3	2.1	600	0.002
6196	62156619	U NIV OF SAN DIEGO	5530 MARIAN WY	92110-0000	10.4	16.8	4,600	0.015
6197	21438	U NIV OF SAN DIEGO	1501 SANTA ANA DR	92110-0000	3.5	5.7	1,500	0.005
6198	60241434	U NIV OF SAN DIEGO	5675 MARIAN WY	92110-0000	1.9	3.1	800	0.003
6199	21266	U NIV OF SAN DIEGO	5882 MARIAN WY	92111-0000	2.3	3.7	1,000	0.003
6200	33566943	U NIV OF SAN DIEGO	6030 SAN DIMAS AV	92111-0000	0.4	0.6	200	0.001
6201	818084	U NIV OF SAN DIEGO	5695 MARIAN WY	92110-0000	4.1	6.7	1,800	0.006
6202	29011124	UNIVERISTY OF SAN DIEGO	1820 VIA LAS CU MBRES	92111-0000	4.1	6.6	1,800	0.006
6203	515028	UNIVERSE AT CABRILLO	7960 DONZEE ST	92123-1918	0.3	0.5	100	0.000
6204	62156455	UNIVERSE AT CABRILLO	3401 KEARNY VILLA LN	92123-1912	0.0	0.0	0	0.000
6205	90784452	UNIVERSE AT CABRILLO	3363 KEARNY VILLA LN	92123-1911	1.8	2.9	800	0.003
6206	62156381	UNIVERSE AT CABRILLO	3199 ANNRAE ST	92123-0000	0.2	0.3	100	0.000
6207	30019784	UNIVERSE AT CABRILLO	3246 ANNRAE ST	92123-1916	1.3	2.2	600	0.002
6208	99393506	UNIVERSE AT CABRILLO	7902 HARMARSH ST	92123-1909	1.1	1.8	500	0.002
6209	89333816	UNIVERSE AT CABRILLO	3265 KEARNY VILLA LN	92123-1910	1.2	1.9	500	0.002
6210	95386214	UNIVERSE AT CABRILLO	3466 OLGA AV	92123-1914	0.0	0.0	0	0.000
6211	18000147	UNIVERSE AT CABRILLO	8078 DONZEE ST	92123-1908	0.3	0.4	100	0.000
6212	88800571	UNIVERSE AT CABRILLO	7941 DONZEE ST	92123-1917	1.1	1.8	500	0.002
6213	88434085	UNIVERSITY CANYON WEST	6216 CAMTO DEL OESTE	92111-6829	1.6	2.7	700	0.002
6214	20763	UNIVERSITY CANYON WEST	6076 CAMTO DEL OESTE	92111-6873	1.4	2.2	600	0.002
6215	758429	UNIVERSITY CANYON WEST	6101 CAMTO DEL PASTEL	92111-6822	0.6	0.9	300	0.001
6216	818057	UNIVERSITY CANYON WEST	6389 CAMTO DEL PASTEL	92111-6825	0.6	0.9	200	0.001
6217	30032880	UNIVERSITY CANYON WEST	6363 CAMTO DEL PASTEL	92111-6825	0.9	1.5	400	0.001
6218	30032910	UNIVERSITY CANYON WEST	6358 CAMTO DEL PASTEL	92111-6825	1.5	2.4	700	0.002
6219	99626017	UNIVERSITY OF SAN DIEGO	1620 VIA LAS CU MBRES	92111-0000	1.8	3.0	800	0.003
6220	99576955	UNIVERSITY OF SAN DIEGO	6202 LINDA VISTA RD	92111-0000	0.4	0.6	200	0.001
6221	98398211	UNIVERSITY TOWN CTR	4545 LA JOLLA VILLAGE DR	92122-1241	7.3	11.8	3,200	0.011
6222	95369822	UNIVERSITY TOWN CTR	4545 LA JOLLA VILLAGE DR	92122-1241	1.4	2.3	600	0.002
6223	17001470	UNIVERSITY TOWN CTR ASSOC	4551 LA JOLLA VILLAGE DR	92122-1203	4.7	7.7	2,100	0.007
6224	92052845	UNIVERSITY TOWN CTR ASSOC	4579 LA JOLLA VILLAGE DR	92122-1203	3.5	5.7	1,500	0.005
6225	96376105	UNIVERSITY TOWN CTR ASSOC	4337 LA JOLLA VILLAGE DR	92122-1201	5.0	8.0	2,200	0.007
6226	786666	UNIVERSITY TOWN CTR ASSOC	4543 LA JOLLA VILLAGE DR	92122-1203	3.9	6.3	1,700	0.006
6227	96383009	UNIVERSITY TOWN CTR ASSOC	8870 TOWNE CENTRE DR	92122-5540	4.9	7.9	2,100	0.007
6228	97370074	UNIVERSITY TOWN CTR ASSOC	4407 LA JOLLA VILLAGE DR	92122-1202	7.2	11.5	3,100	0.010
6229	95000140	UNIVERSITY WOODS	3998 CAM CALMA	92122-1909	0.2	0.4	100	0.000
6230	31509180	UNIVERSITY WOODS	7817 CAM TRANQUILO	92122-2039	0.2	0.3	100	0.000
6231	99393633	UNIVERSITY WOODS	7856 CAM TRANQUILO	92122-2041	0.5	0.8	200	0.001
6232	758382	UNIVERSITY WOODS	4008 CAM CALMA	92122-2007	0.2	0.3	100	0.000
6233	31509491	UNIVERSITY WOODS	4046 CAM LINDO	92122-0000	0.3	0.5	100	0.000
6234	20308	UNIVERSITY WOODS	4009 CAM CALMA	92122-0000	0.6	1.0	300	0.001
6235	99393537	UNIVERSITY WOODS	4048 CAM LINDO	92122-0000	1.0	1.6	400	0.001
6236	94649432	UNIVERSITY WOODS	4028 CAM CALMA	92122-2007	0.6	1.0	300	0.001
6237	31509309	UNIVERSITY WOODS	7877 CAM TRANQUILO	92122-2039	0.4	0.6	200	0.001
6238	88800905	UNIVERSITY WOODS	7867 CAM TRANQUILO	92122-2039	0.5	0.8	200	0.001
6239	32204122	UPTOWN BUILDERS INC	6380 AKINS AV	92114-2738	0.6	1.0	300	0.001
6240	33892269	UPTOWN COU RT	3919 NORMAL ST	92103-3465	0.3	0.4	100	0.000
6241	96329877	UPTOWN DISTRICT HOA	1260 CLEVELAND AV	92103-7326	1.3	2.1	600	0.002
6242	88800523	UPTOWN DISTRICT HOA	1258 CLEVELAND AV	92103-3302	2.7	4.3	1,200	0.004
6243	98457904	UPTOWN DISTRICT HOA	1270 CLEVELAND AV	92103-3360	1.4	2.2	600	0.002
6244	98440951	URBAN COU NCILDEVELOPMENT	4245 52ND ST	92115-8142	0.2	0.3	100	0.000
6245	93009039	U S BANK 300-0001543	4805 NEWPORT AV	92107-3110	0.0	0.0	0	0.000
6246	1640117	U S NAVY	COLTON & 32ND	92113-0000	27.9	44.9	12,100	0.040
6247	94581507	U S NAVY	9449 MIRAMAR RD	92126-0000	0.1	0.2	0	0.000
6248	97530800	U S NAVY	3901 NORTH HARBOR DR	92101-1031	0.6	1.0	300	0.001
6249	95467312	U S NAVY	3975 NORTH HARBOR DR	92101-1031	3.1	4.9	1,300	0.004
6250	98398005	U S NAVY	U S NAVAL HOSP	92134-6500	2.8	4.5	1,200	0.004
6251	93500062	U TC VILLAGE LP	6002 GULLSTRAND ST	92122-3822	0.6	0.9	200	0.001
6252	58176319	UTILITIES CIP 749252	7948 WING SPAN DR	92119-0000	0.2	0.4	100	0.000
6253	91380575	VALENCIA HOA	7315 PALMILLA DR	92121-0000	1.5	2.5	700	0.002
6254	60241309	VALENCIA HOA	4214 CAMTO TERVISO	92122-1971	1.1	1.8	500	0.002
6255	89333854	VALENCIA HOA	4143 CAMTO TERVISO	92122-1970	1.1	1.8	500	0.002
6256	32894198	VALENCIA HOA	3907 CAMTO TERVISO	92122-1980	1.7	2.7	700	0.002
6257	89896390	VALENCIA HOA	4223 CAMTO CASSIS	92122-1978	1.4	2.3	600	0.002
6258	32894265	VALENCIA HOA	4138 CAMTO CASSIS	92122-1975	1.0	1.6	400	0.001
6259	22140	VALENCIA HOA	3920 CAMTO CASSIS	92122-1992	0.9	1.5	400	0.001
6260	21325	VALENCIA HOA	4058 CAMTO TERVISO	92122-1993	0.6	0.9	200	0.001
6261	20148	VALENCIA HOA	4211 CAMTO TERVISO	92122-1972	0.8	1.4	400	0.001
6262	90784091	VALLEY CREST HOA	8991 CAPCANO RD	92126-1414	0.8	1.3	300	0.001
6263	29011997	VALLEY CREST HOA	8941 CAPCANO RD	92126-1414	0.6	1.0	300	0.001
6264	94649627	VALLEY CREST HOA	8864 CAPCANO RD	92126-1463	1.4	2.3	600	0.002
6265	33566848	VALLEY CREST LANDSCAPE	8462 MIRAMAR PL	92121-2528	0.0	0.0	0	0.000
6266	33567479	VALLEY CREST LANDSCAPE	8540 MIRAMAR PL	92121-2530	0.3	0.5	100	0.000
6267	17000615	VANIER	6983 ELAINE WY	92120-0000	0.7	1.2	300	0.001
6268	33891850	VCA HILLCREST ANIMAL CTR	248 WASHINGTON ST	92103-1929	0.1	0.2	100	0.000
6269	96408731	VCC SORRENTO LLC	11199 SORRENTO VALLEY RD	92121-1334	2.3	3.8	1,000	0.003
6270	786764	VENCOR HOSPITAL SAN DIEGO	1940 EL CAJON BL	92104-1005	2.5	4.0	1,100	0.004
6271	89896369	VENETIAN CONDO ASSC	3927 NOBEL DR	92122-5714	3.3	5.3	1,400	0.005
6272	20931	VENETIAN CONDO ASSC	3971 NOBEL DR	92122-5709	4.6	7.4	2,000	0.007
6273	99412967	VENEZIA DEL MAR HOA	13705 TRENTO PL	92130-3175	0.4	0.6	200	0.001
6274	99412968	VENEZIA DEL MAR HOA	3751 MODENA PL	92130-3171	1.0	1.6	400	0.001
6275	99412893	VENEZIA DEL MAR HOA	3845 MODENA PL	92130-3170	0.1	0.2	100	0.000
6276	99412969	VENEZIA DEL MAR HOA	3805 MODENA PL	92130-0000	0.3	0.5	100	0.000
6277	59370513	VENKATADRI	13920 RANCHO CAPISTRANO BE	92130-5205	0.6	1.0	300	0.001
6278	58798980	VERALLIANCE PROPERTIES IN	9942 MESA RIM RD	92121-2910	1.3	2.1	600	0.002
6279	19743182	VERANDAS @ ESCALA	9209 PIANTINO CR	92108-4714	3.9	6.2	1,700	0.006

Appendix G: Potential Irrigation Recycled Water Customers

ID No.	Meter No.	Customer Name	Meter/Site Address	Zip Code	Potential Water Demand Offset			
					GPM	AFY	HCF	MGD
6280	96357004	VERIZON WIRELESS 30821	6768 AVIATION DR	92114-5803	0.0	0.0	0	0.000
6281	59600582	VERSANTE HOA	12405 MESA VISTA PL	92131-2681	1.2	2.0	500	0.002
6282	96537181	VERTEX PHARMACEU TICALLC	3070 CALLAN RD	92121-1109	1.5	2.5	700	0.002
6283	99489211	VERTULLO	13424 MARCASELPL	92130-1207	0.0	0.0	0	0.000
6284	99413588	VESTAR CA XXIII LLC	3489 COLLEGE AV	92115-7141	0.0	0.0	0	0.000
6285	21895	VESTARCA XXIII LLC	6581 COLLEGE GROVE DR	92115-7249	8.2	13.2	3,600	0.012
6286	99489086	VESTAR CALIFORNIA XXI	14387 PENASQUITOS DR	92129-1601	2.6	4.3	1,100	0.004
6287	60246116	VEZELAY MAINTENANCE CORP	18413 ST ETIENNE LN	92128-6184	2.6	4.2	1,100	0.004
6288	59643399	VEZELAY MAINTENANCE CORP	18345 ST ETIENNE LN	92128-6186	2.5	4.1	1,100	0.004
6289	59642611	VEZELAY MAINTENANCE CORP	18316 VEZELAY LN	92128-6181	1.7	2.7	700	0.002
6290	32926285	VIETNAM VETS OF SAN DIEGO	4137 PACIFIC HY	92110-2030	0.6	1.0	300	0.001
6291	17003909	VIETNAM VETS OF SAN DIEGO	4141 PACIFIC HY	92110-2030	0.3	0.5	100	0.000
6292	57770531	VIEW POINTE ROW HOA	12116 VIEW POINTE RW	92128-6238	0.3	0.5	100	0.000
6293	98398254	VIEWRIDGE BUSINESS PARK	4703 VIEWRIDGE AV	92123-1641	1.2	1.9	500	0.002
6294	94554926	VILLA ALLEGRE	374 BLACKSHAW LN	92173-2322	0.3	0.5	100	0.000
6295	59600614	VILLA ANDALUCIA-CIC VILLA	6593 RANCHO DEL SOL WY	92130-5681	1.1	1.7	500	0.002
6296	20579	VILLA ANTIGUA HOA	5844 MENORCA DR	92124-1108	1.5	2.4	700	0.002
6297	484674	VILLA ANTIGUA HOA	5844 MENORCA DR	92124-1108	2.0	3.3	900	0.003
6298	89896056	VILLA ANTIGUA HOA	5844 MENORCA DR	92124-1108	1.1	1.8	500	0.002
6299	649294	VILLA ANTIGUA HOA	5844 MENORCA DR	92124-1108	1.8	2.9	800	0.003
6300	30751028	VILLA ANTIGUA HOA	5844 MENORCA DR	92124-1108	1.5	2.4	700	0.002
6301	32004697	VILLA ANTIGUA HOA	5844 MENORCA DR	92124-1108	0.3	0.5	100	0.000
6302	808361	VILLA ANTIGUA HOA	5844 MENORCA DR	92124-1108	1.2	2.0	500	0.002
6303	97369781	VILLA ANTIGUA HOA	5844 MENORCA DR	92124-1108	2.1	3.4	900	0.003
6304	30032646	VILLA ANTIGUA HOA	5844 MENORCA DR	92124-1108	0.0	0.0	0	0.000
6305	88800886	VILLA ANTIGUA HOA	5844 MENORCA DR	92124-1108	0.0	0.0	0	0.000
6306	31528582	VILLA ANTIGUA HOA	5844 MENORCA DR	92124-1108	0.9	1.5	400	0.001
6307	93500150	VILLA ANTIGUA HOA	5844 MENORCA DR	92124-1108	1.4	2.2	600	0.002
6308	540935	VILLA ANTIGUA HOA	5844 MENORCA DR	92124-1108	1.1	1.8	500	0.002
6309	30754457	VILLA ANTIGUA HOA	5844 MENORCA DR	92124-1108	1.3	2.1	600	0.002
6310	93500158	VILLA ANTIGUA HOA	5844 MENORCA DR	92124-1108	0.7	1.0	300	0.001
6311	89333904	VILLA BONITA COMM ASSOC	2988 ALTA VIEW DR	92139-3310	6.4	10.3	2,800	0.009
6312	88800731	VILLA COLINA	6108 ANTIGUA BL	92124-0000	1.3	2.0	500	0.002
6313	97369992	VILLA COLINA HOA	6050 ANTIGUA BL	92124-0000	2.6	4.3	1,200	0.004
6314	20469	VILLA COLINA HOA	6152 ANTIGUA BL	92124-0000	1.6	2.5	700	0.002
6315	95369569	VILLA DOMINIQUE COURT HOA	11246 VIA DOMINIQU E	92124-0000	0.8	1.3	400	0.001
6316	98398240	VILLA DOMINIQUE COURT HOA	11280 VIA DOMINIQU E	92124-0000	2.4	3.9	1,000	0.003
6317	30754364	VILLA DOMINIQUE COURT HOA	4761 QUITO CT	92124-2449	1.7	2.8	800	0.002
6318	97370149	VILLA DOMINIQUE COURT HOA	4760 MAYITA WY	92124-2439	1.8	2.9	800	0.003
6319	29018723	VILLA DOMINIQU ECOURT HOA	4710 OPORTO CT	92124-2445	1.2	1.9	500	0.002
6320	32894257	VILLA DOMINIQUE COURT HOA	4712 OPORTO PL	92124-2447	2.6	4.1	1,100	0.004
6321	97369773	VILLA DOMINIQUE TOWN HOME	11475 VALDINA DR	92124-0000	1.7	2.7	700	0.002
6322	96537117	VILLA DOMINIQUE TOWN HOME	4860 OCANA PL	92124-2443	1.2	1.9	500	0.002
6323	96387071	VILLA DOMINIQUE TOWN HOME	11460 VALDINA DR	92124-0000	2.0	3.2	900	0.003
6324	94581483	VILLA DOMINIQU ETOWN HOME	4899 TINASA WY	92124-2424	2.3	3.7	1,000	0.003
6325	30019719	VILLA DOMINIQUE TOWN HOME	4797 VALDINA WY	92124-2437	1.2	2.0	500	0.002
6326	30012918	VILLA DOMINIQUE VIEW HOME	4797 SEDA DR	92124-2457	2.1	3.4	900	0.003
6327	94556520	VILLA DOMINIQUE VIEW HOME	4788 RENOVO WY	92124-2453	2.2	3.5	1,000	0.003
6328	89899895	VILLA DOMINIQUE VIEW HOME	4848 SEDA DR	92124-2461	2.6	4.2	1,100	0.004
6329	31515889	VILLA DOMINIQUE VIEW HOME	4895 SEDA DR	92124-2422	1.3	2.1	600	0.002
6330	90784030	VILLA DOMINIQUE VIEW HOME	4751 RENOVO WY	92124-2415	2.0	3.2	900	0.003
6331	95467439	VILLA DOMINIQUE VIEW HOME	4896 RENOVO WY	92124-2455	1.5	2.5	700	0.002
6332	30027977	VILLA DOMINIQUE VIEW HOME	4876 SEDA DR	92124-2463	2.0	3.1	900	0.003
6333	60450969	VILLA HARVEY MANDEL CTR	72 17TH ST	92101-7670	0.2	0.3	100	0.000
6334	9116126	VILLA LA JOLLA	8503 VILLA LA JOLLA DR	92037-2394	10.2	16.4	4,400	0.015
6335	94556545	VILLA LA JOLLA TOWNHOMES	6333 LA JOLLA BL	92037-6615	0.7	1.1	300	0.001
6336	94526531	VILLA LA JOLLA TOWNHOMES	6455 LA JOLLA BL	92037-6627	1.5	2.5	700	0.002
6337	96386180	VILLA LADERA HOA	11747 CALLE NOBLEZA	92128-0000	0.1	0.1	0	0.000
6338	33537389	VILLA LADERA HOA	11748 CALLE NOBLEZA	92128-0000	0.1	0.1	0	0.000
6339	89330858	VILLA LADERA HOA	11700 CALLE NOBLEZA	92128-0000	0.0	0.1	0	0.000
6340	90784571	VILLA MARTINIQUE HOA	5063 LA CUENTA DR	92124-2002	2.6	4.2	1,100	0.004
6341	34027279	VILLA MARTINIQUE HOA	10861 MACOUBA PL	92124-2032	6.2	10.0	2,700	0.009
6342	59240755	VILLA MARTINIQUE HOA	10872 CARAVELLE PL	92124-2047	1.3	2.1	600	0.002
6343	31515749	VILLA MARTINIQUE HOA	10864 CARAVELLE PL	92124-2047	0.2	0.4	100	0.000
6344	91380603	VILLA MARTINIQUE HOA	10823 CARBET PL	92124-2042	3.0	4.8	1,300	0.004
6345	21579	VILLA MARTINIQUE HOA	10850 CARAVELLE PL	92124-2047	2.0	3.3	900	0.003
6346	20281	VILLA MARTINIQUE HOA	10823 CARAVELLE PL	92124-2005	2.2	3.6	1,000	0.003
6347	21578	VILLA MARTINIQUE HOA	10800 CARAVELLE PL	92124-2046	1.1	1.7	500	0.002
6348	96329801	VILLA MARTINIQUE HOA	11115 CLAIREMONT MESA BL	92124-0000	4.1	6.7	1,800	0.006
6349	9116122	VILLA MARTINIQUE HOA	10876 MACOUBA PL	92124-2043	1.9	3.0	800	0.003
6350	18000101	VILLA MARTINIQUE HOA	5047 DU COSPL	92124-3024	2.8	4.5	1,200	0.004
6351	96376168	VILLA MARTINIQUE HOA	5101 LA CUENTA DR	92124-2035	1.4	2.3	600	0.002
6352	20298	VILLA MARTINIQUE HOA	10823 MACOUBA PL	92124-2034	2.2	3.5	900	0.003
6353	60241166	VILLA MARTINIQUE HOA	11113 CLAIREMONT MESA BL	92124-0000	3.7	6.0	1,600	0.005
6354	60241152	VILLA MARTINIQUE HOA	11111 CLAIREMONT MESA BL	92124-0000	4.2	6.8	1,800	0.006
6355	94686583	VILLA MONTEREY COA	10125 DAFNE LN	92124-1822	2.4	3.9	1,100	0.003
6356	99489005	VILLA MONTEREY COA	10210 RANETA LN	92124-0000	3.3	5.3	1,400	0.005
6357	30043332	VILLA MONTEREY COA	5453 OAKLEAF PT	92124-1832	2.0	3.2	900	0.003
6358	30043473	VILLA MONTEREY COA	9802 GUISANTE TR	92124-1623	1.1	1.8	500	0.002
6359	88800821	VILLA MONTEREY COA	5324 CAMTO VELASQUEZ	92124-1617	3.3	5.3	1,400	0.005
6360	60241282	VILLA MONTEREY COA	9797 CANFORERO TR	92124-1618	2.2	3.6	1,000	0.003
6361	9116277	VILLA MONTEREY COA	9760 RIMPARKWY	92124-1625	1.0	1.6	400	0.001
6362	20382	VILLA MONTEREY COA	5497 REBOLLA LN	92124-1837	3.6	5.9	1,600	0.005
6363	656754	VILLA MONTEREY COA	5454 ESCARCHOSA LN	92124-0000	2.2	3.5	900	0.003
6364	98398156	VILLA MONTEREY COA	9890 GUISANTE TR	92124-1631	1.7	2.8	700	0.002
6365	21682	VILLA MONTEREY HOA	9871 PARKCREST LN	92124-1805	1.0	1.5	400	0.001
6366	30019524	VILLA MONTEREY HOA	5310 OAKLEAF PT	92124-1817	0.2	0.3	100	0.000
6367	98398235	VILLA MONTEREY HOA	5216 GU INDACT	92124-1803	1.4	2.3	600	0.002
6368	97369996	VILLA MONTEREY HOA	5357 OAKLEAF PT	92124-1833	1.1	1.8	500	0.002
6369	89334037	VILLA MONTEREY HOA	5370 RIMVIEW WY	92124-1821	1.4	2.3	600	0.002
6370	96376118	VILLA MONTEREY HOA	5254 RIMPARKLN	92124-1838	1.3	2.2	600	0.002

Appendix G: Potential Irrigation Recycled Water Customers

ID No.	Meter No.	Customer Name	Meter/Site Address	Zip Code	Potential Water Demand Offset			
					GPM	AFY	HCF	MGD
6371	94650343	VILLA MONTEREY HOA	5261 RIMPARK LN	92124-1813	4.7	7.5	2,000	0.007
6372	98398154	VILLA MONTEREY HOA	5218 GU INDA CT	92124-1803	0.4	0.6	200	0.001
6373	97369795	VILLA MONTEREY HOA	9967 LEMONWOOD LN	92124-1834	1.9	3.0	800	0.003
6374	97521075	VILLA MONTEREY IIB COA	5378 CAMTO VELASQUEZ	92124-1617	2.8	4.5	1,200	0.004
6375	21896	VILLA MONTEREY IIB COA	5249 CAMTO ARU BA	92124-0000	1.5	2.4	700	0.002
6376	99608669	VILLA MONTEREY IIB COA	5249 CAMTO ARU BA	92124-0000	0.0	0.0	0	0.000
6377	18000215	VILLA MONTEREY IIB COA	9851 RIMPARK WY	92124-1626	1.2	1.9	500	0.002
6378	61964897	VILLA MONTEREY IIB COA	5260 CAMTO ARU BA	92124-1629	2.3	3.7	1,000	0.003
6379	60241308	VILLA MONTEREY IIB COA	5351 CAMTO VELASQUEZ	92124-1616	1.2	1.9	500	0.002
6380	20980	VILLA MONTEREY IIB COA	9727 CAMTO DEL MARFIL	92124-1614	2.0	3.2	900	0.003
6381	94650297	VILLA PACIFIC APTS	5002 FIELD ST	92110-1029	4.1	6.7	1,800	0.006
6382	91560009	VILLA PORTOFINO HOA	10780 ESCOBAR DR	92124-2027	2.3	3.6	1,000	0.003
6383	96376059	VILLA PORTOFINO HOA	5240 LA CUENTA DR	92124-0000	1.6	2.6	700	0.002
6384	9116288	VILLA PORTOFINO HOA	10712 ESCOBAR DR	92124-2027	1.1	1.8	500	0.002
6385	33479381	VILLA PORTOFINO HOA	5221 FINO DR	92124-2013	2.2	3.6	1,000	0.003
6386	18003983	VILLA PORTOFINO HOA	10761 CARIUTO CT	92124-2022	3.8	6.0	1,600	0.005
6387	58799313	VILLA PORTOFINO HOA	5020 LA CUENTA DR	92124-0000	2.4	4.0	1,100	0.004
6388	97370156	VILLA PORTOFINO HOA	10663 ESMERALDAS DR	92124-2007	1.8	3.0	800	0.003
6389	30019707	VILLA PORTOFINO HOA	5146 FINO DR	92124-2012	2.2	3.6	1,000	0.003
6390	30043241	VILLA PORTOFINO HOA	10733 ESMERALDAS DR	92124-2009	3.3	5.3	1,400	0.005
6391	94686587	VILLA PORTOFINO HOA	5212 FINO DR	92124-2014	2.6	4.1	1,100	0.004
6392	30019484	VILLA PORTOFINO HOA	10738 ESMERALDAS DR	92124-2010	2.4	3.9	1,000	0.003
6393	21533	VILLA PORTOFINO HOA	10679 PORTO CT	92124-2016	4.4	7.0	1,900	0.006
6394	29018760	VILLA PORTOFINO HOA	5080 LA CUENTA DR	92124-0000	2.4	3.9	1,000	0.003
6395	90784446	VILLA PORTOFINO HOA	5180 LA CUENTA DR	92124-0000	1.4	2.2	600	0.002
6396	17009900	VILLA PORTOFINO HOA	10571 CLAIREMONT MESA BL	92124-0000	2.5	4.0	1,100	0.004
6397	21284	VILLA PORTOFINO HOA	10670 TIERRASANTA BL	92124-2605	2.2	3.6	1,000	0.003
6398	94650288	VILLA PORTOFINO HOA	10639 ESCOBAR DR	92124-2051	2.4	3.8	1,000	0.003
6399	29799184	VILLA PORTOFINO HOA	10686 PORTO CT	92124-2017	2.4	3.9	1,100	0.003
6400	30043356	VILLA PORTOFINO HOA	10656 ESCOBAR DR	92124-2025	2.7	4.4	1,200	0.004
6401	88565050	VILLA PORTOFINO HOA	10660 ESMERALDAS DR	92124-2008	2.5	4.1	1,100	0.004
6402	99577134	VILLA PORTOFINO HOA	10722 CARIUTO CT	92124-2023	3.6	5.9	1,600	0.005
6403	658218	VILLA VENUSTO HOA	16140 AVNDA VENU STO	92128-3301	0.9	1.5	400	0.001
6404	28777848	VILLAGE BY ROBINHOOD	2197 BLUEHAVEN CT	92154-4417	3.0	4.8	1,300	0.004
6405	17002903	VILLAGE BY ROBINHOOD	1860 BLUEHAVEN CT	92154-4404	3.3	5.3	1,400	0.005
6406	29018733	VILLAGE ESTATES CORP	8803 CAMTO SU ENO	92037-1611	1.0	1.7	400	0.001
6407	32204096	VILLAGE ESTATES CORP	2950 CAMTO DESEO	92037-0000	1.3	2.1	600	0.002
6408	90784596	VILLAGE ESTATES CORP	8864 CAMTO PRIMAVERA	92037-1603	1.8	2.9	800	0.003
6409	32204094	VILLAGE ESTATES CORP	8863 CAMTO CLARO	92037-0000	1.1	1.7	500	0.002
6410	18003808	VILLAGE ESTATES CORP	8953 CAMTO FRESCO	92037-1602	1.8	2.9	800	0.003
6411	18003804	VILLAGE ESTATES CORP	8763 CAMTO ABRAZO	92037-1601	2.0	3.2	900	0.003
6412	96383012	VILLAGE ESTATES CORP	8985 LA JOLLA SCENIC N DR	92037-1609	0.8	1.3	300	0.001
6413	99577224	VILLAGE ESTATES CORP	8955 CAMTO VERANO	92037-1606	1.7	2.7	700	0.002
6414	18002335	VILLAGE POINT HOA	7133 FAY AV	92037-5512	2.2	3.5	1,000	0.003
6415	60245497	VILLAGGIO FIRENZE HOA	14208 VIA MICHELANGELO	92129-4200	1.4	2.3	600	0.002
6416	21903	VILLARRICA HOA	6212 ANTIGUA BL	92124-0000	1.7	2.8	800	0.002
6417	59240745	VILLAS AT CAPRICORN C A	8385 CAPRICORN WY	92126-1844	3.7	6.0	1,600	0.005
6418	91380562	VILLAS AT NEW SALEM	8444 NEW SALEM ST	92126-2354	3.4	5.5	1,500	0.005
6419	21198	VILLAS AT U NIV PARK HOA	6258 CAMTO ARAYA	92122-3443	2.0	3.2	900	0.003
6420	30751073	VILLAS DE ORO HOA	8022 VIA SAN SABA	92122-5453	1.0	1.6	400	0.001
6421	99577411	VILLAS PACIFICA	2306 WALMAR LN	92109-3729	0.6	1.0	300	0.001
6422	94686732	VILLAS/WESTMORE C/A	8439 WESTMORE RD	92126-5364	3.5	5.6	1,500	0.005
6423	94556704	VIRISSIMO	3145 INGELOW ST	92106-2221	0.2	0.4	100	0.000
6424	99577230	VISTA DEL CERRO HOA	7336 CAMTO CARLOTTA	92120-2215	2.0	3.2	900	0.003
6425	94556592	VISTA DEL CERRO HOA	7371 CAMTO CARLOTTA	92120-2243	1.4	2.2	600	0.002
6426	89896192	VISTA DEL CERRO HOA	6797 CAMTO DEL GRECO	92120-2218	1.8	2.8	800	0.003
6427	20856	VISTA DEL REY HOA	7851 CAMTO EL ROSARIO	92037-3514	1.2	1.9	500	0.002
6428	32704400	VISTA GRANDE CHU RCH	10894 BAROQUE LN	92124-3000	1.4	2.3	600	0.002
6429	30021743	VISTA LA JOLLA	4596 EXCALIBUR WY	92122-0000	1.7	2.7	700	0.002
6430	32343444	VISTA LA JOLLA HOA	9013 MONTROSE WY	92122-1517	3.0	4.9	1,300	0.004
6431	91382198	VISTA LA PLAYA HOA	422 ROSECRANS ST	92106-3553	0.0	0.1	0	0.000
6432	88124409	VISTA LJ TOWNHOMES III	8852 VIA ANDAR	92122-1525	2.4	3.9	1,100	0.004
6433	8774667	VISTA LJ TOWNHOMES III	8940 VIA ANDAR	92122-1526	0.4	0.7	200	0.001
6434	21994	VISTA LJ TOWNHOMES III	8938 VIA ANDAR	92122-1526	0.2	0.3	100	0.000
6435	88800859	VISTA LJ TOWNHOMES III	8976 VIA ANDAR	92122-1526	1.0	1.6	400	0.001
6436	96386969	VISTA LJ TOWNHOMES III	4439 VIA PRECIPICIO	92122-1590	0.9	1.4	400	0.001
6437	89333900	VISTA MONTANA	14959 AVNDA VENU STO	92128-3840	0.6	1.0	300	0.001
6438	33567403	VISTA MONTANA	14957 AVNDA VENU STO	92128-3840	1.0	1.7	500	0.001
6439	57074584	VISTAS @ FASHION HLS HOA	6795 FASHION HILLS BL	92111-7625	1.0	1.7	500	0.002
6440	18000189	VISTAS AT FASHION HTS COA	6702 FASHION HILLS BL	92111-7626	1.2	1.9	500	0.002
6441	98440971	VISTAS AT FASHION HTS COA	6740 FASHION HILLS BL	92111-7626	0.1	0.1	0	0.000
6442	20545	VISTAS AT FASHION HTS COA	6719 FASHION HILLS BL	92111-7625	1.1	1.9	500	0.002
6443	90789003	VOLT INFORMATION SCIENCE	7492 OPPORTUNITY RD	92111-2208	0.5	0.9	200	0.001
6444	96357329	VONS	1680 GARNET AV	92109-3116	0.3	0.4	100	0.000
6445	32343308	VONS #62323-C2	7610 GIRARD AV	92037-4420	0.9	1.5	400	0.001
6446	93006685	VONS CO #62114	1668 ROSECRANS ST	92106-2264	0.0	0.0	0	0.000
6447	60245278	VU KAS	18296 FERNANDO WY	92128-1213	0.0	0.0	0	0.000
6448	60245168	W HIGHLANDS PACIFI HOA	5526 GAMAY WY	92130-5712	1.1	1.8	500	0.002
6449	59600453	W HIGHLANDS PACIFIC HOA	5033 OLD CARMEL VALLEY RD	92130-0000	6.4	10.3	2,800	0.009
6450	60246533	W SAN DIEGO HOTEL	421 B ST	92101-3501	0.1	0.2	0	0.000
6451	96471903	WAI	4744 UNIVERSITY AV	92105-1904	0.0	0.0	0	0.000
6452	33053155	WALGREEN'S #6656	3222 UNIVERSITY AV	92104-2010	1.2	2.0	500	0.002
6453	97436913	WALGREENS STORE 7176	8835 LAKE MURRAY BL	92119-2103	0.5	0.7	200	0.001
6454	59369536	WALL	4921 RANCHO DEL MAR TL	92130-5215	0.3	0.5	100	0.000
6455	18005495	WALLSTREET BU ILDING	1230 SILVERADO ST	92037-3712	0.2	0.3	100	0.000
6456	97380747	WALLACE	9881 CARROLLCENTRE RD	92126-4554	0.9	1.4	400	0.001
6457	61965034	WALMART STORE 5338	4840 SHAWLINE ST	92111-1400	3.4	5.5	1,500	0.005
6458	99577225	WALTON CWCA MM DIS 78 LLC	7170 MIRAMAR RD	92121-2374	1.5	2.5	700	0.002
6459	60244223	WALZEM TRU ST	3944 32ND ST	92104-2002	0.1	0.2	0	0.000
6460	60242272	WASHINGTON MU TU AL	7762 HERSCHEL AV	92037-4405	0.2	0.3	100	0.000
6461	971716	WASHINGTON MU TU AL#B1705	4525 CASS ST	92109-2803	0.0	0.0	0	0.000

Appendix G: Potential Irrigation Recycled Water Customers

ID No.	Meter No.	Customer Name	Meter/Site Address	Zip Code	Potential Water Demand Offset			
					GPM	AFY	HCF	MGD
6462	94657536	WATER DEPARTMENT	9198 OVIEDO ST	92129-0000	0.0	0.1	0	0.000
6463	60245918	WATER DEPARTMENT	1740 MASTERSON LN	92173-0000	0.3	0.4	100	0.000
6464	33538142	WATER DEPARTMENT	14800 STONEBRIDGE PY	92131-0000	0.0	0.0	0	0.000
6465	56911598	WATER DEPARTMENT	6510 AKINS AV	92114-0000	0.0	0.0	0	0.000
6466	33895476	WATER DEPARTMENT	4850 WARING RD	92120-0000	0.0	0.0	0	0.000
6467	64451035	WATER DEPARTMENT	LAKE MURRAY STA27+30	92100-0000	2.0	3.2	900	0.003
6468	96329900	WATER DEPARTMENT	6300 ROCKHURST DR	92120-0000	0.1	0.2	0	0.000
6469	88800536	WATER DEPARTMENT	12412 SEMILLON BL	92131-0000	0.0	0.0	0	0.000
6470	95467467	WATER DEPARTMENT	10950 SCRIPPS LAKE DR	92131-1241	0.6	0.9	300	0.001
6471	89333735	WATER DEPARTMENT	12225 SPRING CANYON RD	92131-0000	0.0	0.0	0	0.000
6472	32343306	WATER DEPARTMENT	7269 ENCELIA DR	92037-5727	0.0	0.0	0	0.000
6473	97521198	WATERIDGE CONDO ASSOC	10188 WATERIDGE CR	92121-5708	4.4	7.1	1,900	0.006
6474	97521221	WATERIDGE CONDO ASSOC	10282 WATERIDGE CR	92121-2732	1.4	2.2	600	0.002
6475	96537227	WATERIDGE CONDO ASSOC	10352 WATERIDGE CR	92121-5705	2.5	4.1	1,100	0.004
6476	97530829	WATERIDGE CONDO ASSOC	10252 WATERIDGE CR	92121-2732	3.4	5.5	1,500	0.005
6477	99393553	WATERIDGE CONDO ASSOC	10330 WATERIDGE CR	92121-5722	5.1	8.1	2,200	0.007
6478	57074839	WATERIDGE INVESTORS LLC	5132 WATERIDGE VISTA DR	92121-0000	5.1	8.3	2,200	0.007
6479	90783957	WATERIDGE OWNERS ASSOC	7220 LU SKBL	92121-0000	1.2	1.9	500	0.002
6480	32995204	WATERIDGE OWNERS ASSOC	7420 LU SKBL	92121-5706	5.6	9.0	2,400	0.008
6481	30032934	WATERIDGE OWNERS ASSOC	7004 LU SKBL	92121-0000	2.3	3.7	1,000	0.003
6482	95386180	WATERIDGE OWNERS ASSOC	7203 LU SKBL	92121-0000	0.3	0.5	100	0.000
6483	29230505	WATERIDGE OWNERS ASSOC	7490 LU SKBL	92121-5706	3.5	5.7	1,500	0.005
6484	97521280	WATERIDGE OWNERS ASSOC	7418 LU SKBL	92121-5706	0.3	0.4	100	0.000
6485	599173	WATERIDGE OWNERS ASSOC	10602 WATERIDGE CR	92121-0000	1.9	3.0	800	0.003
6486	99393445	WATERIDGE OWNERS ASSOC	10326 WATERIDGE CR	92121-5705	5.7	9.2	2,500	0.008
6487	7063160	WATERIDGE OWNERS ASSOC	10401 WATERIDGE CR	92121-5774	3.6	5.8	1,600	0.005
6488	60241346	WATERIDGE OWNERS ASSOC	10517 VISTA SORRENTO PY	92121-2712	2.1	3.4	900	0.003
6489	33470303	WATERIDGE OWNERS ASSOC	10192 WATERIDGE CR	92121-5708	2.1	3.4	900	0.003
6490	18001159	WATERIDGE OWNERS ASSOC	10750 WATERIDGE CR	92121-5701	5.5	8.9	2,400	0.008
6491	94647797	WATERMARKHOA	605 INDIA ST	92101-6712	0.3	0.5	100	0.000
6492	89331423	WATERMARKHOA	602 HARBOR DR	92101-7830	0.4	0.7	200	0.001
6493	57074625	WAWANESA MU TU AIINSU RANCE	9054 FRIARS RD	92108-5855	5.1	8.3	2,200	0.007
6494	93500006	WAXIES ENT	5775 RUFFIN RD	92123-1012	0.8	1.3	300	0.001
6495	94569605	WEHRS	3168 GOVERNOR DR	92122-2230	0.3	0.5	100	0.000
6496	60241159	WEIKEL	11989 BERNARDO PLAZA DR	92128-2537	2.2	3.6	1,000	0.003
6497	60241182	WEIKEL	11984 BERNARDO PLAZA DR	92128-2538	1.9	3.0	800	0.003
6498	89328717	WELLS FARGO BANK	120 WASHINGTON ST	92103-2086	0.1	0.1	0	0.000
6499	62854054	WELLS FARGO BANK	2920 SHELTERISLAND DR	92106-2740	0.2	0.2	100	0.000
6500	60451430	WELLS FARGO BANK	2751 VIA DE LA VALLE	92014-1905	0.5	0.8	200	0.001
6501	92152874	WELLS FARGO BANK #99541	1321 FELSPAR ST	92109-3002	0.0	0.0	0	0.000
6502	33384593	WEST AMBER RIDGE HOA	5240 BRICKFIELD LN	92130-6948	0.1	0.2	0	0.000
6503	32995099	WEST AMBER RIDGE HOA	11385 CANTERHEIGHTS DR	92130-0000	6.3	10.1	2,700	0.009
6504	33567679	WEST AMBER RIDGE HOA	5185 GREAT MEADOW DR	92130-6959	0.3	0.5	100	0.000
6505	34178270	WEST AMBER RIDGE HOA	10765 CHERRY HILL DR	92130-6936	0.0	0.1	0	0.000
6506	32201674	WEST AMBER RIDGE HOA	5185 HARVEST RU NDR	92130-0000	2.0	3.2	900	0.003
6507	33436377	WEST AMBER RIDGE HOA	4801 CARRIAGE RU NDR	92130-6952	1.0	1.6	400	0.001
6508	32362342	WEST AMBER RIDGE HOA	10707 CHERRY HILL DR	92130-6936	0.5	0.8	200	0.001
6509	18001139	WEST BERNARDO OFFICE LLC	16798 WEST BERNARDO DR	92127-1904	1.0	1.6	400	0.001
6510	62156461	WEST CHASE HOA	12537 BRICKELLIA ST	92129-3703	3.0	4.9	1,300	0.004
6511	31528277	WEST CHASE HOA	12595 SPINDLETOPRD	92129-3717	10.9	17.6	4,800	0.016
6512	33566844	WEST COAST GENERAL	1197 E ST	92101-0000	0.1	0.1	0	0.000
6513	33479345	WEST COAST PARTNERS LP	1002 UNIVERSITY AV	92103-3310	1.7	2.7	700	0.002
6514	32782197	WEST HIGHLAND PACIFIC HOA	13429 GINGER GLEN RD	92130-6912	0.7	1.1	300	0.001
6515	59600493	WEST HIGHLAND PACIFIC HOA	12994 FLINTWOOD WY	92130-5745	2.3	3.7	1,000	0.003
6516	33436341	WEST HIGHLAND PACIFIC HOA	5602 SHASTA DAISY TL	92130-0000	1.0	1.6	400	0.001
6517	29182139	WEST HIGHLANDS PACIFIC	5460 WHITE OAK LN	92130-5752	0.6	1.0	300	0.001
6518	32705066	WEST HIGHLANDS PACIFIC	13604 PACIFIC HIGHLANDS PY	92130-0000	1.8	2.8	800	0.003
6519	32102901	WEST MARINE PRODU CTS	1250 ROSECRANS ST	92106-2662	1.1	1.7	500	0.002
6520	33052921	WEST PORTICO HOA	6128 BLUE DAWN TL	92130-0000	1.5	2.4	600	0.002
6521	30064317	WEST PORTICO HOA	6046 BLUE DAWN TL	92130-6943	1.4	2.3	600	0.002
6522	32833278	WEST PORTICO HOA	6083 ROSELLE MEADOWS TL	92130-6904	2.0	3.2	900	0.003
6523	33052891	WEST PORTICO HOA	6184 BLUE DAWN TL	92130-0000	2.8	4.5	1,200	0.004
6524	32813866	WEST PT LOMA TOWNHOMES	5099 WEST POINT LOMA BL	92107-1312	0.0	0.1	0	0.000
6525	97530997	WEST RIDGE LLC	16644 WEST BERNARDO DR	92127-1901	1.9	3.1	800	0.003
6526	57787938	WEST SANTA ROSA HOA	4131 RANCHO LAS BRISAS TL	92130-5221	0.0	0.0	0	0.000
6527	32615958	WEST SANTA ROSA HOA	13527 MOONFLOWERMEADOWS TL	92130-6920	0.9	1.4	400	0.001
6528	56503092	WESTBROOK HOA	7051 SCHILLING AV	92126-5943	4.3	7.0	1,900	0.006
6529	99412782	WESTCARE	3050 ARMSTRONG ST	92111-5702	0.7	1.1	300	0.001
6530	32705052	WESTCOASTPROP CONS INS	8801 KENAMAR DR	92121-2448	0.5	0.9	200	0.001
6531	59642665	WESTERN DEVCON INC	8505 AERO DR	92123-1722	0.7	1.1	300	0.001
6532	99489161	WESTERN PACIFIC HOU SING	3743 CARMEL VIEW RD	92130-2591	2.0	3.2	900	0.003
6533	99413240	WESTERN PACIFIC HOU SING	11245 EL CAMINO REAL	92130-2648	2.6	4.1	1,100	0.004
6534	61964982	WESTERN PACIFIC HOU SING	7371 VIA CARRILLO	92129-2271	1.2	2.0	500	0.002
6535	30021647	WESTPORT @ PACIFIC COVE	1105 SUNSET CROSSING PT	92154-5833	1.0	1.6	400	0.001
6536	29389148	WESTPORT PACIFIC COVE HOA	5399 WESTPORT VIEW DR	92154-5830	3.1	4.9	1,300	0.004
6537	29389120	WESTPORT PACIFIC COVE HOA	5314 LIGHTHOUSE VIEW PL	92154-0000	6.5	10.5	2,800	0.009
6538	30021642	WESTPORT PACIFIC COVE HOA	5254 WESTPORT VIEW DR	92154-5828	2.6	4.1	1,100	0.004
6539	19743184	WESTPORT PACIFIC COVE HOA	1002 SUNSET CROSSING PT	92154-5832	3.2	5.2	1,400	0.005
6540	19743158	WESTPORT PACIFIC COVE HOA	1022 PARSONS LANDING	92154-5831	5.2	8.4	2,300	0.008
6541	61965028	WESTPORT PACIFIC COVE HOA	5115 WESTPORT VIEW DR	92154-5827	4.6	7.5	2,000	0.007
6542	61965025	WESTPORT PACIFIC COVE HOA	5155 LIGHTHOUSE VIEW PL	92154-0000	4.3	6.9	1,900	0.006
6543	89895991	WESTWOOD SHOPPING CTR LTD	17553 WEST BERNARDO DR	92127-0000	2.4	3.8	1,000	0.003
6544	94650303	WESTWOOD TOWNHOUSE 11-12	17586 CAMTO CANASTO	92127-1149	0.5	0.8	200	0.001
6545	540872	WESTWOOD TOWNHOUSE 11-12	17416 CAMTO CANASTO	92127-1106	1.0	1.7	500	0.002
6546	90784604	WESTWOOD TOWNHOUSE 11-12	17454 CAMTO CANASTO	92127-1106	1.8	2.9	800	0.003
6547	94686592	WESTWOOD TOWNHOUSE 11-12	17443 CAMTO CANASTO	92127-1105	0.9	1.4	400	0.001
6548	94650359	WESTWOOD TOWNHOUSE 11-12	17498 CAMTO CANASTO	92127-1161	1.0	1.5	400	0.001
6549	97369772	WESTWOOD TOWNHOUSE 11-12	17573 CAMTO CANASTO	92127-1107	0.7	1.2	300	0.001
6550	29018696	WESTWOOD TOWNHOUSE 11-12	17501 CAMTO CANASTO	92127-1162	1.1	1.7	500	0.002
6551	60241178	WESTWOOD TOWNHOUSE MGT #2	11453 FLORINDO RD	92127-1203	1.7	2.7	700	0.002
6552	96387112	WESTWOOD TOWNHOUSE MGT #2	11391 MATINAL CR	92127-1247	1.1	1.7	500	0.002

Appendix G: Potential Irrigation Recycled Water Customers

ID No.	Meter No.	Customer Name	Meter/Site Address	Zip Code	Potential Water Demand Offset			
					GPM	AFY	HCF	MGD
6553	94650256	WESTWOOD TOWNHOUSE MGT #2	11485 MATINAL CR	92127-1235	0.5	0.9	200	0.001
6554	30043272	WESTWOOD TOWNHOUSE MGT #2	17579 MATINAL RD	92127-1243	1.0	1.6	400	0.001
6555	91380378	WESTWOOD TOWNHOUSE MGT #2	17599 MATINAL RD	92127-1243	0.5	0.8	200	0.001
6556	94650390	WESTWOOD TOWNHOUSE MGT #2	11315 MATINAL CR	92127-1233	0.5	0.9	200	0.001
6557	91380460	WESTWOOD TOWNHOUSE MGT #2	17551 MATINAL RD	92127-1243	0.7	1.2	300	0.001
6558	91380470	WESTWOOD TOWNHOUSE MGT #2	17454 CAMTO BAYA	92127-1214	1.0	1.7	400	0.001
6559	91380475	WESTWOOD TOWNHOUSE MGT #2	11338 MATINAL CR	92127-1234	1.5	2.5	700	0.002
6560	30032654	WESTWOOD TOWNHOUSE MGT #3	17405 CAMTO SIEGA	92127-1121	2.7	4.3	1,200	0.004
6561	88800850	WESTWOOD TOWNHOUSE MGT #3	17419 WEST BERNARDO DR	92127-0000	1.8	3.0	800	0.003
6562	707784	WESTWOOD TOWNHOUSE MGT #3	17366 CAMTO CANASTO	92127-1104	0.7	1.1	300	0.001
6563	59240744	WESTWOOD TOWNHOUSE MGT #3	17333 CAMTO CANASTO	92127-1103	1.2	2.0	500	0.002
6564	96376078	WESTWOOD TOWNHOUSE MGT #3	17329 RUETTE ABETO	92127-1112	1.2	1.9	500	0.002
6565	97370084	WESTWOOD TOWNHOUSE MGT #3	17262 CAMTO CANASTO	92127-1148	1.3	2.1	600	0.002
6566	90784313	WESTWOOD TOWNHOUSE MGT #3	17245 CAMTO CANASTO	92127-1101	0.9	1.5	400	0.001
6567	30751045	WESTWOOD TOWNHOUSE MGT #3	17206 CAMTO CANASTO	92127-1102	0.8	1.2	300	0.001
6568	89105948	WESTWOOD TOWNHOUSE MGT #3	17201 CAMTO CANASTO	92127-1101	0.4	0.6	200	0.001
6569	96536863	WESTWOOD TOWNHOUSE MGT #3	17336 RUETTE ABETO	92127-1112	1.1	1.8	500	0.002
6570	17001430	WESTWOOD TOWNHOUSE MGT #3	17365 CAMTO CANASTO	92127-1103	0.7	1.2	300	0.001
6571	89335499	WESTWOOD VALLEY #8	18185 SMOKESIGNAL DR	92127-3108	0.4	0.6	200	0.001
6572	89331475	WESTWOOD VALLEY #8 HOA	18159 CHIEFTAIN CT	92127-3121	1.2	2.0	500	0.002
6573	89899762	WESTWOOD VALLEY 5	10800 POBLADO RD	92127-1356	0.5	0.8	200	0.001
6574	29451911	WESTWOOD VALLEY 5 HOA	17807 PUEBLO VISTA LN	92127-1273	2.8	4.6	1,200	0.004
6575	89899732	WESTWOOD VALLEY 8 HOA	11102 DUENDA RD	92127-1012	0.1	0.1	0	0.000
6576	89333529	WESTWOOD VALLEY 9	11111 INDIAN LORE CT	92127-1391	0.3	0.5	100	0.000
6577	89333617	WESTWOOD VALLEY 9	11120 INDIAN LORE CT	92127-1193	0.6	1.0	300	0.001
6578	89333599	WESTWOOD VALLEY 9	18006 POBLADO RD	92127-0000	0.9	1.4	400	0.001
6579	89333587	WESTWOOD VALLEY HOA #1	17222 VIA DEL CAMPO	92127-2199	1.4	2.2	600	0.002
6580	31509140	WESTWOOD VALLEY HOA #23	17225 CARRANZA DR	92127-1324	0.2	0.3	100	0.000
6581	89105999	WESTWOOD VALLEY HOA #23	17796 PENNACOOK CT	92127-1369	0.9	1.5	400	0.001
6582	89333619	WESTWOOD VALLEY HOA #23	17820 SU NWALK CT	92127-1370	1.5	2.4	600	0.002
6583	2771131	WESTWOOD VALLEY HOA #23	17734 ARAWAK CT	92127-1371	2.5	4.1	1,100	0.004
6584	93014158	WESTWOOD VALLEY HOA #23	11003 IPAI CT	92127-1382	0.0	0.1	0	0.000
6585	89333620	WESTWOOD VALLEY HOA #23	17833 POBLADO RD	92127-0000	0.5	0.8	200	0.001
6586	30752958	WESTWOOD VALLEY HOA #23	11092 IPAI CT	92127-1382	0.8	1.2	300	0.001
6587	89105988	WESTWOOD VALLEY HOA #23	10802 AUTILLO WY	92127-1366	0.9	1.4	400	0.001
6588	89333691	WESTWOOD VALLEY HOA #23	17822 TOLTEC CT	92127-1380	3.1	5.0	1,300	0.004
6589	89333618	WESTWOOD VALLEY HOA #23	17113 CARRANZA DR	92127-1392	1.6	2.6	700	0.002
6590	99403399	WESTWOOD VALLEY I HOA	17002 BROKEN BOW CT	92127-2112	1.5	2.4	700	0.002
6591	89899651	WESTWOOD VLLY LEGENDS HOA	10348 POBLADO RD	92127-0000	1.6	2.6	700	0.002
6592	99577203	WESTWOOD VLLY LEGENDS HOA	10402 POBLADO RD	92127-0000	2.0	3.2	900	0.003
6593	57074641	WESTWOOD VLLY LEGENDS HOA	18265 SMOKESIGNAL DR	92127-0000	2.5	4.1	1,100	0.004
6594	98441033	WESTWOOD VLLY LEGENDS HOA	11325 MONTICOOK CT	92127-3101	0.7	1.2	300	0.001
6595	99501170	WESTWOOD VLLY LEGENDS HOA	18101 SU NMAIDEN CT	92127-3102	0.2	0.4	100	0.000
6596	88800706	WESTWOOD VLLY LEGENDS HOA	11147 BEAR DANCE WY	92127-0000	3.1	5.1	1,400	0.005
6597	89896271	WESTWOOD VLLY LEGENDS HOA	11221 MONTICOOK CT	92127-3124	1.8	2.9	800	0.003
6598	11953	WHISPERING RIDGE HOA	12698 FAIRBROOK RD	92131-2236	0.5	0.9	200	0.001
6599	11887	WHISPERING RIDGE HOA	12821 MEADOWDALE LN	92131-2297	1.2	1.9	500	0.002
6600	99413153	WHISPERING RIDGE HOA	12465 OAKFORT CT	92131-2231	1.0	1.6	400	0.001
6601	99577717	WHISPERING RIDGE HOA	12528 KINGSPINE AV	92131-2288	0.5	0.8	200	0.001
6602	31528163	WHISPERING RIDGE HOA	12749 FAIRBROOK RD	92131-2270	0.9	1.5	400	0.001
6603	94650445	WHISPERING RIDGE HOA	12230 SPRUCE GROVE PL	92131-2215	0.3	0.6	100	0.000
6604	29181988	WHISPERING RIDGE HOA	10583 SPRUCE GROVE AV	92131-2222	0.1	0.2	100	0.000
6605	21395	WHISPERING RIDGE HOA	12533 SEMILLON BL	92131-2205	0.4	0.7	200	0.001
6606	29182225	WHISPERING RIDGE HOA	12496 SEMILLON BL	92131-2206	0.0	0.0	0	0.000
6607	60246744	WHISPERING RIDGE HOA	12441 SEMILLON BL	92131-2207	1.5	2.5	700	0.002
6608	60245933	WHISPERING RIDGE HOA	12395 SEMILLON BL	92131-2209	0.3	0.4	100	0.000
6609	29181962	WHISPERING RIDGE HOA	12346 SEMILLON BL	92131-2208	0.0	0.1	0	0.000
6610	96386980	WHISPERING RIDGE HOA	12294 SEMILLON BL	92131-2223	0.2	0.3	100	0.000
6611	29182111	WHISPERING RIDGE HOA	12293 SEMILLON BL	92131-2224	1.8	2.8	800	0.003
6612	61364262	WHISPERING RIDGE HOA	12265 SEMILLON BL	92131-2224	0.4	0.7	200	0.001
6613	29182188	WHISPERING RIDGE HOA	12262 SEMILLON BL	92131-2223	0.5	0.9	200	0.001
6614	29181986	WHISPERING RIDGE HOA	10489 LIVEWOOD WY	92131-2201	0.4	0.6	200	0.001
6615	11823	WHISPERING RIDGE HOA	12798 FAIRBROOK RD	92131-2269	0.3	0.4	100	0.000
6616	29181771	WHISPERING RIDGE HOA	10351 WALNUTDALE ST	92131-0000	0.7	1.1	300	0.001
6617	33479331	WHITE SANDS INC	7450 OLIVETAS AV	92037-4902	1.6	2.5	700	0.002
6618	62156365	WHITEHORSE HOA	12385 ANGOULEME CT	92130-6844	1.6	2.5	700	0.002
6619	18000146	WHITEHORSE HOA	12340 LORIENT CT	92130-6845	1.3	2.1	600	0.002
6620	93006698	WHOLE FOODS MARKET	711 UNIVERSITY AV	92103-3202	0.2	0.3	100	0.000
6621	18003858	WHP HOTEL LESSE I INC	15575 JIMMY DURANTE BL	92014-1901	2.9	4.6	1,200	0.004
6622	90784256	WHP HOTEL LESSE I INC	15575 JIMMY DURANTE BL	92014-1901	2.5	4.1	1,100	0.004
6623	52127917	WIGDAHL	826 SAN JOSE PL	92109-7015	0.0	0.0	0	0.000
6624	89186964	WILD OATS MARKETS #125	4174 GEORGIA ST	92103-2517	0.0	0.1	0	0.000
6625	94556565	WILDWOOD VILLAGE HOA	7050 OSLER ST	92111-5500	1.0	1.6	400	0.001
6626	89896201	WILLIS ENTERPRISES INC	4242 CAM DEL RIO NORTH	92108-2611	1.5	2.4	600	0.002
6627	96376135	WILLMARK COMMU NITIES	5850 KANTOR ST	92122-3827	5.3	8.5	2,300	0.008
6628	95000092	WIMPEY COMMERCIAL INC	10796 JOHN JAY HOPKINS DR	92121-0000	0.7	1.2	300	0.001
6629	91560963	WIMPEY COMMERCIAL INC	10632 JOHN JAY HOPKINS DR	92121-1120	0.2	0.3	100	0.000
6630	92016701	WIMPEY COMMERCIAL INC	10797 JOHN JAY HOPKINS DR	92121-0000	0.0	0.0	0	0.000
6631	92010286	WIMPEY COMMERCIAL INC	10628 JOHN JAY HOPKINS DR	92121-1120	2.1	3.5	900	0.003
6632	92016699	WIMPEY COMMERCIAL INC	10798 JOHN JAY HOPKINS DR	92121-0000	0.0	0.0	0	0.000
6633	17003021	WIMPY GENTRY INC	5669 EASTGATE DR	92121-2817	0.7	1.1	300	0.001
6634	92052947	WIMPY GENTRY INC	5647 EASTGATE DR	92121-2817	1.5	2.4	700	0.002
6635	58799260	WIMPY GENTRY INC	5668 EASTGATE DR	92121-2816	0.8	1.3	300	0.001
6636	30090472	WIND N SEA CONDOMINIU M	231 BONAIR ST	92037-5903	0.1	0.2	100	0.000
6637	33479550	WINDEMERE HOA	2632 CAMTO MERION	92037-0000	0.4	0.7	200	0.001
6638	21479	WINDEMERE HOA	2633 CAMTO MERION	92037-5815	3.6	5.9	1,600	0.005
6639	32004693	WINDEMERE HOA	2634 CAMTO MERION	92037-0000	3.2	5.2	1,400	0.005
6640	707805	WINDEMERE HOA	2544 CAMTO ARONIMINK	92037-0000	0.3	0.5	100	0.000
6641	96329887	WINDEMERE HOA	2774 CAMTO MERION	92037-0000	0.6	1.0	300	0.001
6642	96329787	WINDEMERE HOA	2776 CAMTO MERION	92037-0000	0.9	1.4	400	0.001
6643	624752	WINDEMERE HOA	6524 CAMTO BLYTHEFIELD	92037-0000	1.2	1.9	500	0.002

Appendix G: Potential Irrigation Recycled Water Customers

ID No.	Meter No.	Customer Name	Meter/Site Address	Zip Code	Potential Water Demand Offset			
					GPM	AFY	HCF	MGD
6644	8750621	WINDEMERE HOA	2631 CAMTO MERION	92037-5815	3.3	5.3	1,400	0.005
6645	91380343	WINDEMERE HOA	2635 CAMTO MERION	92037-5815	1.5	2.5	700	0.002
6646	96387048	WINDEMERE MGT CORP #1	2650 CAMTO TOM MORRIS	92037-5831	0.6	0.9	300	0.001
6647	97369888	WINDEMERE MGT CORP #1	6655 CAMTO HERMITAGE	92037-5850	0.6	0.9	200	0.001
6648	57074968	WINDEMERE MGT CORP #1	6691 CAMTO LINDRICK	92037-5814	1.5	2.4	700	0.002
6649	30019521	WINDEMERE MGT CORP #1	2630 CAMTO MERION	92037-0000	0.0	0.1	0	0.000
6650	3008945	WINDEMERE MGT CORP #1	6545 CAMTO BALTUSRAL	92037-5803	1.9	3.1	800	0.003
6651	18000062	WINDEMERE MGT CORP #1	6481 CAMTO NORTHLAND	92037-5821	2.0	3.2	900	0.003
6652	91559832	WINDEMERE MGT CORP #2	6540 CAMTO SCIOTO	92037-0000	3.0	4.9	1,300	0.004
6653	94650430	WINDEMERE MGT CORP #2	6499 CAMTO ARONIMINK	92037-5801	1.9	3.0	800	0.003
6654	96537305	WINDEMERE MGT CORP #2	6405 CAMTO BLYTHEFIELD	92037-5804	0.4	0.6	200	0.001
6655	31509287	WINDEMERE MGT CORP #2	6461 CAMTO FORMBY	92037-5811	0.7	1.2	300	0.001
6656	59600569	WINDEMERE MGT CORP #2	2552 CAMTO MU IRFIELD	92037-5848	0.3	0.5	100	0.000
6657	17002947	WINDEMERE MGT CORP #2	2567 CAMTO MU IRFIELD	92037-5819	2.4	3.9	1,100	0.004
6658	31515520	WINDEMERE MGT CORP #2	6464 CAMTO FORMBY	92037-5811	3.8	6.1	1,600	0.005
6659	95386187	WINDEMERE MGT CORP #2	6542 CAMTO CATALAN	92037-0000	3.0	4.8	1,300	0.004
6660	60241365	WINDHAM AT CARMEL MTN	12001 WORLD TRADE DR	92128-4380	3.4	5.4	1,500	0.005
6661	95369634	WINDHAM AT CARMEL MTN	12023 WORLD TRADE DR	92128-4655	1.5	2.5	700	0.002
6662	89896010	WONG	10350 SORRENTO VALLEY RD	92121-1642	1.4	2.3	600	0.002
6663	92052889	WOODBRIDGE ESTATES HOA	9106 GRAMERCY DR	92123-4022	1.7	2.8	800	0.002
6664	96537124	WOODBRIDGE ESTATES HOA	9279 VILLAGE GLEN DR	92123-2422	3.5	5.6	1,500	0.005
6665	29181754	WOODCRAFT	1520 CORPORATE CENTER DR	92154-6634	0.5	0.8	200	0.001
6666	29389196	WOODCREST HEIGHTS HOA 1	15738 CAMTO GILBAR	92128-3356	0.7	1.1	300	0.001
6667	30064128	WOODCREST HEIGHTS HOA 2	15878 CAMTO CERCADO	92128-3364	2.6	4.2	1,100	0.004
6668	89331394	WOODCREST HILLS HOA	12248 BRANICOLE LN	92129-5039	1.3	2.1	600	0.002
6669	33895408	WOODCREST HILLS HOA	12194 BRANICOLE LN	92129-5034	2.7	4.4	1,200	0.004
6670	89331381	WOODCREST HILLS HOA	12161 BRANICOLE LN	92129-5036	0.8	1.3	400	0.001
6671	99496968	WOODFIN SUITE HOTELS	10044 PACIFIC MESA BL	92121-4386	2.0	3.2	900	0.003
6672	9116200	WOODLANDS NORTH HOA	8736 VILLA LA JOLLA DR	92037-1917	3.8	6.1	1,600	0.005
6673	89896033	WOODLANDS SOU THHOA	3254 VIA MARIN	92037-2936	3.1	5.0	1,300	0.004
6674	88800625	WOODLANDS WEST II	8472 VIA SONOMA	92037-2735	1.8	2.8	800	0.003
6675	90784357	WOODLANDS WEST II	8442 VIA SONOMA	92037-2725	2.7	4.4	1,200	0.004
6676	88800119	WYNDHAM PLACE	520 65TH ST	92114-2835	0.6	0.9	200	0.001
6677	97516194	WYNTEK DIAGNOSTICS	6659 TOP GU NST	92121-4113	0.7	1.1	300	0.001
6678	98398117	YASU DA	5010 A ST	92102-2665	2.4	3.9	1,000	0.003
6679	30021781	YASUDA TREE NU RSERY	5130 MT BLANCA DR	92111-2608	2.2	3.5	1,000	0.003
6680	60246719	YI	1722 EUCLID AV	92105-5415	0.2	0.3	100	0.000
6681	19130663	Z COMMU NICATIONS	9939 VIA PASAR	92126-4559	0.6	1.0	300	0.001
6682	31504478	ZAMU DIO	3027 WOODFORD DR	92037-3549	0.6	1.0	300	0.001
6683	32994999	ZIRPOLO	2850 NATIONAL AV	92113-2435	0.8	1.4	400	0.001
6684	91014660	ZOOLOGICAL SOCIETY OF SD	ZOO DR	92101-1646	165.5	267.0	72,100	0.238

Appendix H – POTENTIAL RECYCLED WATER CUSTOMERS: COOLING TOWERS

Appendix H: Potential Recycled Water Customers: Cooling Tower Information

Map ID	Facility ID	Customer Name	Meter/Site Address	City	Zip Code	Irrigation RW User?	Irrigation PW User?	Annual Cooling Tower Demand			
								GPM	AFY	HCF	MGD
1	01-01 54	Ablation Technologies	1 0954 Via Frontera	San Diego, CA	921 27			0.0	0.0	1 3	0.000
2	05-0571	Accurate Elastomer Products	4370 Jutland Drive	San Diego, CA	921 1 7			0.3	0.4	1 95	0.000
3	19-0306	Advance Plastics	225 W 30th Street	National City, CA	91 950			0.1	0.1	63	0.000
4	02-0434	Advanced BioHealing	1 0933N Torrey Pines Road, Suite 200	La Jolla, CA	92037	Y	N	1 8.3	29.5	1 2,866	0.026
5	21-0257	A-I-M Plastics Inc	9326 Abraham Way	Santee, CA	92071			0.1	0.1	49	0.000
6	20-0038	Aldila Inc	1 3450 Streetowe Drive	Poway, CA	92064			0.3	0.4	1 83	0.000
7	06-0560	Alliant International University	1 0455 Pomerado Road	San Diego, CA	921 31			1 .0	1 .6	683	0.001
8	16-0370	Allied Castings Inc	983 Vernon Way	El Cajon, CA	92020			0.0	0.1	26	0.000
9	02-0892	Althea Technologies Inc	1 1 040Roselle Street	San Diego, CA	921 21			0.6	1 .0	444	0.001
1 0	1 60006	Alturdyne	660 Streeteele Street	El Cajon, CA	92020			0.6	0.9	389	0.001
1 1	1 00002	Alvarado Hospital Medical Center	6655 Alvarado Road	San Diego, CA	921 20	N	N	4.2	6.7	2,928	0.006
1 2	03-1 053	Anacomp	1 5378 Avenue of Science	San Diego, CA	921 28			0.4	0.6	263	0.001
1 3	02-0751	Anadys Pharmaceuticals Inc	31 1 5Merryfield Row	San Diego, CA	921 21	N	N	3.8	6.1	2,659	0.005
1 4	05-0750	AntiCancer Inc	791 7 Ostrow Street	San Diego, CA	921 1 1			0.1	0.1	47	0.000
1 5	02-051 8	Artes Medical	551 0Morehouse Drive	San Diego, CA	921 21	Y	N	7.2	1 1 .6	5,039	0.01 0
1 6	03-01 1 5	ATK Space Systems	961 7 Distribution Avenue	San Diego, CA	921 21			0.8	1 .3	586	0.001
1 7	01-0021	BAE Systems NSS Inc	1 6250 Technology Drive	San Diego, CA	921 27			2.1	3.4	1 ,472	0.003
1 8	02-0553	BD Biosciences	1 0995 Torreyana Road	San Diego, CA	921 21			1 .6	2.5	1 ,097	0.002
1 9	06-0266	Bekaert Specialty Films	4540 Viewridge Avenue	San Diego, CA	921 23	N	N	3.9	6.2	2,71 5	0.006
20	09-0335	Best Western Columbia Hotel	555 W Ash Street	San Diego, CA	921 01			0.7	1 .1	488	0.001
21	09-0482	Best Western Seven Seas Lodge	41 1 Hotel Circle South	San Diego, CA	921 08			0.3	0.6	244	0.001
22	02-0603	Bioserv Corporation	5340 Eastgate	San Diego, CA	921 21			0.0	0.0	0	0.000
23	1 60396	Certified Metal Craft	877 Vernon Way	El Cajon, CA	92020			1 .7	2.7	1 ,1 81	0.002
24	05-0035	Children's Hospital and Health Center	3020 Children's Way	San Diego, CA	921 23			2.8	4.5	1 ,952	0.004
25	1 60209	Chromalloy San Diego	1 071 Industrial Place	El Cajon, CA	92020			0.3	0.5	207	0.000
26	1 20220	Circle Foods LLC	841 1Siempre Viva Road	San Diego, CA	921 54	N	N	35.9	57.9	25,201	0.052
27	1 0001 8	Coca-Cola Bottling Company of San Diego	1 34847th Street	San Diego, CA	921 02	N	Y	1 3.9	22.4	9,759	0.020
28	1 30332	County;South Bay Detention Facility	500 3rd Avenue	Chula Vista, CA	91 91 1			2.1	3.4	1 ,464	0.003
29	1 00074	Cox Cable San Diego	51 59 Federal Boulevard	San Diego, CA	921 05			1 .0	1 .7	732	0.002
30	1 10444	CP Kelco	2025 E Harbor Drive	San Diego, CA	921 1 3	N	N	3.5	5.6	2,437	0.005
31	06-0405	CP Kelco	8225 Aero Drive	San Diego, CA	921 23			0.3	0.4	1 95	0.000
32	02-0965	CRG Chemical Inc	1 1 839Sorrento Valley Road	San Diego, CA	921 21			0.0	0.0	8	0.000
33	06-0026	Cubic Defense Applications Inc	9233 Balboa Avenue	San Diego, CA	921 23			2.4	3.9	1 ,71 8	0.004
34	1 60382	Cummins Cal Pacific LLC	31 0N Johnson Avenue	El Cajon, CA	92020			0.0	0.1	24	0.000
35	02-0505	Curtis Technology Inc	1 1 391Sorrento Valley Road	San Diego, CA	921 21			0.2	0.3	1 29	0.000
36	02-041 2	Del Mar Hilton	1 5575Jimmy Durante Boulevard	San Diego, CA	9201 4	N	N	6.9	1 1 .2	4,879	0.01 0
37	02-0806	Diversa Corporation	4955 Directors Place	San Diego, CA	921 21	N	Y	5.7	9.2	3,990	0.008
38	1 20085	East Mesa County Detention Center	446 Alta Road	San Diego, CA	921 58	N	N	1 6.7	26.9	1 1 ,71 0	0.024
39	03-01 28	Eco-Air Products Inc	9455 Cabot Drive	San Diego, CA	921 26	N	N	3.2	5.1	2,221	0.005
40	02-0501	EMD Biosciences Inc	1 0394 Pacific Center Court	San Diego, CA	921 21			0.8	1 .2	537	0.001
41	06-0275	EnviroMatrix Analytical Inc	4340 Viewridge Avenue	San Diego, CA	921 23			0.0	0.0	1 7	0.000
42	02-0059	General Atomics	3550 General Atomics Court	San Diego, CA	921 21	N	N	1 7.0	27.5	1 1 ,967	0.025
43	03-0997	General Atomics (AMTD)	6995 Flanders Drive	San Diego, CA	921 86			1 .6	2.6	1 ,1 1 4	0.002
44	01-01 1 0	General Atomics Aeronautical Systems Inc	1 6761 Via Del Campo Court	San Diego, CA	921 27			1 .6	2.6	1 ,1 33	0.002
45	03-0777	Gen-Probe Inc	1 021 0Genetic Center Drive	San Diego, CA	921 21	N	Y	31 .9	51 .5	22,422	0.046
46	1 60520	GKN Aerospace Chem-tronics Inc	1 1 50W Bradley Avenue	El Cajon, CA	92020	N	N	3.3	5.3	2,309	0.005
47	1 60270	Grossmont College	8800 Grossmont College Drive	El Cajon, CA	92020	N	N	5.1	8.2	3,559	0.007
48	1 80010	Grossmont Hospital	5555 Grossmont Center Drive	La Mesa, CA	91 942	N	N	36.1	58.2	25,361	0.052
49	06-0267	Hamilton Sundstrand Power Systems	4400 Ruffin Road	San Diego, CA	921 23			0.2	0.4	1 56	0.000
50	05-0557	Hanalei Hotel	2270 Hotel Circle North	San Diego, CA	921 08	N	N	1 0.8	1 7.3	7,553	0.01 5
51	05-0687	Hawthorne Power Systems	8050 Othello Avenue	San Diego, CA	921 1 1			0.2	0.2	1 07	0.000
52	1 201 54	Heinz Frozen Foods	7878 Airway Road	San Diego, CA	921 54	N	N	1 6.3	26.3	1 1 ,466	0.024
53	01-001 3	Hewlett-Packard Company	1 6399W Bernardo Drive	San Diego, CA	921 27	N	Y	39.5	63.8	27,779	0.057
54	09-0501	Holiday Inn Embarcadero	1 355N Harbor Drive	San Diego, CA	921 01			1 .1	1 .8	781	0.002
55	1 20067	Honeywell West Coast Operations	2055 Dublin Drive	San Diego, CA	921 54			0.9	1 .5	634	0.001
56	09-0474	Hotel San Diego	339 W Broadway	San Diego, CA	921 01			0.3	0.6	244	0.001
57	03-0408	Hydranautics	8270 Miralani Drive	San Diego, CA	921 26			0.0	0.1	24	0.000
58	02-0861	Illumina Inc	9885 Towne Centre Drive	San Diego, CA	921 21			1 .4	2.3	1 ,01 3	0.002
59	1 201 40	Kaiser Foundation Health Plan	4652 Palm Avenue	San Diego, CA	921 54	N	Y	4.2	6.7	2,928	0.006
60	1 80066	Kaiser Foundation Health Plan	801 0 Parkway Drive	La Mesa, CA	91 942			2.0	3.2	1 ,384	0.003
61	07-001 1	Kaiser Foundation Hospital	4647 Zion Avenue	San Diego, CA	921 20	N	N	22.9	37.0	1 6,1 1 6	0.033
62	20-01 22	K-Tube Corporation	1 3400 Kirkham Way	Poway, CA	92064			1 .0	1 .5	673	0.001
63	06-0058	Kyocera America Inc	861 1 Balboa Avenue	San Diego, CA	921 23			0.6	1 .0	41 5	0.001
64	02-061 9	L3 Communications RCCS	1 0770 Wateridge Court	San Diego, CA	921 21			0.2	0.3	1 46	0.000
65	04-01 69	La Jolla Marriott Hotel	4240 La Jolla Village Drive	La Jolla, CA	92037			3.1	4.9	2,1 47	0.004
66	1 201 45	Larkspur Energy	9355 Otay Mesa Road	San Diego, CA	92054			1 .7	2.7	1 ,1 71	0.002
67	09-0463	Marvin K Brown Cadillac	1 441 Camino Del Rio South	San Diego, CA	921 08			0.0	0.1	24	0.000
68	02-0958	Metabasis Therapeutics Inc	1 1 1 1 8 Torrey Pines Road	La Jolla, CA	92037	N	Y	4.4	7.1	3,1 08	0.006
69	03-1 036	Microislet Inc	6370 Nancy Ridge Drive	San Diego, CA	921 21			0.0	0.1	22	0.000
70	05-0809	MM San Diego LLC - Miramar	5244 Convoy Street	San Diego, CA	921 1 1			0.0	0.0	1 4	0.000
71	1 30298	MMC Chula Vista LLC	3497 Main Street	Chula Vista, CA	91 91 1			0.1	0.1	44	0.000
72	02-051 2	Neurosciences Research Foundation Inc	1 0640 John Jay Hopkins Drive	San Diego, CA	921 21			2.5	4.0	1 ,753	0.004
73	04-0200	NOAA/NMFS/Southwest Fisheries Science Center	8604 La Jolla Shores Drive	La Jolla, CA	92037			0.1	0.2	81	0.000
74	02-0752	Novartis Institute for Functional Genomics dba GNF	1 0675John Jay Hopkins Drive	San Diego, CA	921 21	N	N	23.3	37.5	1 6,339	0.033
75		Not used									
76	09-0007	NRG Energy Center of San Diego	901 Kettner Boulevard	San Diego, CA	921 01	N	N	25.6	41 .4	1 8,01 3	0.037
77	02-01 24	Pacific Plastics Injection Molding	1 1 495Sorrento Valley Road	San Diego, CA	921 21			0.1	0.2	73	0.000
78	02-0762	Pacira Pharmaceuticals Inc	1 0450 Science Center Drive	San Diego, CA	921 21			0.8	1 .2	533	0.001
79	09-0476	Padre Trails Inn	4200 Taylor Street	San Diego, CA	921 1 0			0.1	0.2	98	0.000
80	20-0002	Palomar Pomerado Health	1 561 5Pomerado Road	Poway, CA	92064	N	N	7.6	1 2.2	5,325	0.01 1
81	1 90024	Paradise Valley Hospital	2400 E 4th Street	National City, CA	91 950	N	N	9.5	1 5.2	6,640	0.01 4
82	02-0756	Pfizer La Jolla Laboratories	1 0777Science Center Drive	San Diego, CA	921 21	Y	N	1 6.5	26.6	1 1 ,574	0.024
83	09-0529	Plaza Print	401 W A Street, Suite 1 90	San Diego, CA	921 01	N	N	6.3	1 0.1	4,400	0.009
84	08-0042	Point Loma Nazarene University	3900 Loma Land Drive	San Diego, CA	921 06			0.6	0.9	390	0.001
85	03-0722	Polese Company Inc	1 01 1 3Carroll Canyon Road	San Diego, CA	921 31			0.0	0.0	1 7	0.000
86	06-0539	Pratt & Whitney Composites Inc	4075 Ruffin Road	San Diego, CA	921 23			0.9	1 .4	629	0.001
87	1 60054	Precision Metal Products Inc	850 W Bradley Avenue	El Cajon, CA	92020			0.8	1 .3	547	0.001
88	02-0640	Qualcomm Inc	4243 Campus Point Court	San Diego, CA	921 21			2.8	4.6	2,001	0.004
89	20-0233	Quantum Leap Packaging Inc	1 1 870Community Road	Poway, CA	92064			0.0	0.0	20	0.000
90	09-0628	Radisson Hotel San Diego	1 433Camino Del Rio S	San Diego, CA	921 08	N	N	4.4	7.2	3,1 23	0.006
91	06-0546	Raytheon	8680 Balboa Avenue	San Diego, CA	921 23	N	N	4.2	6.8	2,969	0.006

Appendix H: Potential Recycled Water Customers: Cooling Tower Information

Map ID	Facility ID	Customer Name	Meter/Site Address	City	Zip Code	Irrigation RW User?	Irrigation PW User?	Annual Cooling Tower Demand			
								GPM	AFY	HCF	MGD
92	1 20038	RJ Donovan Correctional Facility	480 Alta Road	San Diego, CA	921 79	N	N	11.5	18.6	8,095	0.017
93	1 301 61	Rohr Inc dba Goodrich Aerostructures	850 Lagoon Drive	Chula Vista, CA	91 91 0	N	N	36.7	59.2	25,793	0.053
94	02-0033	Salk Institute for Biological Studies	1 001 0N Torrey Pines Road	La Jolla, CA	92037	N	N	43.8	70.7	30,779	0.063
95	1 90296	San Diego Cold Storage	1 240W 28th Street	National City, CA	91 950			3.0	4.8	2,097	0.004
96	08-0358	San Diego County Public Health Lab	3851 Rosecrans Street	San Diego, CA	921 1 0			0.2	0.3	146	0.000
97	1 101 33	San Diego Marriott	333 W Harbor Drive	San Diego, CA	921 01	N	Y	22.9	37.0	16,102	0.033
98	09-0607	San Diego Police Department Headquarters	1 401Broadway	San Diego, CA	921 01	N	Y	3.4	5.5	2,381	0.005
99	1 00023	San Diego State University	5500 Campanile Drive	San Diego, CA	921 82	N	Y	8.1	13.1	5,686	0.012
100	02-0722	SanGart Inc	61 75Lusk Boulevard	San Diego, CA	921 21	N	N	5.5	8.8	3,835	0.008
101	21-01 84	Scantibodies Laboratory Inc	9336 Abraham Way	Santee, CA	92071			0.7	1.1	476	0.001
102	02-0729	Scripps Green Hospital and Clinic	1 0666N Torrey Pines Road	La Jolla, CA	92037	N	Y	7.8	12.6	5,482	0.011
103	02-0040	Scripps Memorial Hospital	9888 Genesee Avenue	La Jolla, CA	92037	N	N	21.8	35.2	15,338	0.031
104	1 30057	Scripps Memorial Hospital Chula Vista	435 H Street	Chula Vista, CA	91 91 0	N	N	4.3	6.9	3,025	0.006
105	09-0825	Scripps Mercy Hospital	4077 5th Avenue	San Diego, CA	921 03	N	N	10.0	16.1	7,021	0.014
106	02-0803	Scripps Research Institute	3528 General Atomics Court	San Diego, CA	921 21			0.8	1.3	554	0.001
107	09-0041	SDCCD; City College	1 31 3Park Boulevard	San Diego, CA	921 01			0.8	1.2	534	0.001
108	05-0446	SDCCD; Mesa College	7250 Mesa College Drive	San Diego, CA	921 11			2.7	4.3	1,874	0.004
109	03-0254	SDCCD; Miramar College	1 0440 Black Mountain Road	San Diego, CA	921 26			0.1	0.1	39	0.000
110	04-001 6	Sea World San Diego	500 Sea World Drive	San Diego, CA	921 09	N	Y	90.9	146.6	63,841	0.131
111	06-0502	Senior Aerospace / Jet Products	91 06 Balboa Avenue	San Diego, CA	921 23			0.2	0.3	122	0.000
112	1 60413	Senior Aerospace Ketema	790 Greenfield Drive	El Cajon, CA	92022	N	N	6.1	9.8	4,274	0.009
113	02-0827	Sequenom Inc	3595 John Hopkins Court	San Diego, CA	921 21			3.0	4.9	2,125	0.004
114	08-0046	Sharp Cabrillo Hospital	3475 Kenyon Street	San Diego, CA	921 10	N	N	5.2	8.4	3,642	0.007
115	1 30008	Sharp Chula Vista Medical Center	751 Medical Center Court	Chula Vista, CA	91 91 1	N	N	16.2	26.2	11,404	0.023
116	1 40002	Sharp Coronado Hospital	250 Prospect Place	Coronado, CA	921 18	N	N	7.1	11.4	4,980	0.010
117	05-0039	Sharp Memorial Hospital	7901 Frost Street	San Diego, CA	921 23	N	Y	12.5	20.1	8,750	0.018
118	03-0753	Sheffield Platers Inc	9850 Waples Street	San Diego, CA	921 21			0.2	0.3	110	0.000
119	08-0402	Sheraton San Diego Hotel & Marina	1 380Harbor Island Drive	San Diego, CA	921 01	N	Y	9.7	15.6	6,782	0.014
120	08-0327	Sky Chefs Inc	241 5 Winship Lane	San Diego, CA	921 01			2.2	3.5	1,537	0.003
121	09-0023	Solar Turbines Inc	2200 Pacific Highway	San Diego, CA	921 01	N	Y	8.8	14.2	6,189	0.013
122	06-001 3	Solar Turbines Inc	4200 Ruffin Road	San Diego, CA	921 23	N	N	16.5	26.6	11,585	0.024
123	01-0005	Sony Electronics Inc	1 6450W Bernardo Drive	San Diego, CA	921 27	N	Y	26.4	42.6	18,541	0.038
124	06-0238	Sorrento Electronics Inc	4949 Greencraig Lane	San Diego, CA	921 23			0.3	0.4	195	0.000
125	1 10024	Southern California Plating Company Inc	3261 National Avenue	San Diego, CA	921 13			0.1	0.1	39	0.000
126	1 30040	Southwestern College	900 Otay Lakes Road	Chula Vista, CA	91 91 0			2.6	4.2	1,830	0.004
127	03-0950	Sterigenics	7695 Formula Place	San Diego, CA	921 21			0.8	1.3	558	0.001
128	01-0072	Synbiotics Corporation	1 6420 Via Esprillo	San Diego, CA	921 27			0.1	0.1	49	0.000
129	02-0860	Takeda San Diego Inc	1 041 0Science Center Drive	San Diego, CA	921 21	N	Y	3.9	6.3	2,732	0.006
130	02-051 0	Tanabe Research Laboratories	4540 Towne Centre Court	San Diego, CA	921 21			1.0	1.6	706	0.001
131	02-0582	The Argen Corporation	5855 Berlin Drive	San Diego, CA	921 21	N	N	4.5	7.3	3,166	0.006
132	02-0043	The Burnham Institute for Medical Research	1 0901N Torrey Pines Road	La Jolla, CA	92037	N	Y	6.9	11.2	4,858	0.010
133	02-0744	The Scripps Research Institute	3050 Science Park Road	La Jolla, CA	92037	N	Y	10.2	16.4	7,132	0.015
134	02-071 5	The Scripps Research Institute	3545 Cray Court	La Jolla, CA	92037	N	N	8.5	13.8	5,992	0.012
135	02-0863	The Scripps Research Institute	321 5Merryfield Row	San Diego, CA	921 21	N	N	7.9	12.7	5,540	0.011
136	02-0730	The Scripps Research Institute	1 0466N Torrey Pines Road	La Jolla, CA	92037			1.8	2.9	1,269	0.003
137	09-0563	The Westgate Hotel	1 0552nd Avenue	San Diego, CA	921 01	N	N	13.9	22.4	9,759	0.020
138	1 60511	Toro Agriculture & Irrigation	1 588N Marshall Avenue	El Cajon, CA	92020			1.8	3.0	1,291	0.003
139	05-0997	TTM Printed Circuit Group Inc	5037 Ruffner Street	San Diego, CA	921 11			0.2	0.3	144	0.000
140	03-1 086	Tungsten Heavy Powder Inc	9090 Kenamar Drive	San Diego, CA	921 21			0.1	0.2	93	0.000
141	05-001 5	Union-Tribune Publishing Company	350 Camino de la Reina	San Diego, CA	921 08	N	Y	11.7	18.9	8,233	0.017
142	05-1 01 9	United States Navy - Marine Corp Air Station Miramar	45249 Miramar Way	San Diego, CA	921 45	N	N	5.4	8.7	3,794	0.008
143	08-001 6	United States Navy - Marine Corps Recruit Depot	4600 Belleau Wood Avenue, Building 224	San Diego, CA	921 40	N	N	8.7	14.0	6,105	0.013
144	08-001 8	United States Navy - Naval Air Station North Island	678 McCain Boulevard	San Diego, CA	921 35	N	N	125.6	202.6	88,253	0.181
145	1 1001 6	United States Navy - Naval Base San Diego	32nd Street @ Harbor Drive	San Diego, CA	921 36	N	N	23.6	38.1	16,590	0.034
146	09-0009	United States Navy - Naval Medical Center San Diego	34800 Bob Wilson Drive	San Diego, CA	921 34	N	N	11.4	18.4	7,994	0.016
147	08-001 9	United States Navy - Space & Naval Warfare Systems Center	4297 Pacific Highway	San Diego, CA	921 10	N	N	7.1	11.4	4,982	0.010
148	08-001 7	United States Navy - Space & Naval Warfare Systems Center Pacific	53560 Hull Street	San Diego, CA	921 52	N	N	18.8	30.4	13,242	0.027
149	08-001 5	United States Navy - Third Fleet Complex	200 Catalina Boulevard	San Diego, CA	921 47	N	N	18.8	30.4	13,239	0.027
150	08-0239	United States Postal Service	2535 Midway Drive	San Diego, CA	921 86	N	N	5.6	9.0	3,903	0.008
151	03-071 2	United States Postal Service	1 1 251Rancho Carmel Drive, Suite 351	San Diego, CA	921 99	N	Y	13.9	22.5	9,783	0.020
152	02-01 1 2	University of California San Diego	9500 Gilman Drive	La Jolla, CA	92093	N	N	144.0	232.2	101,152	0.207
153	09-001 2	University of California San Diego - Medical Center	200 W Arbor Drive	San Diego, CA	921 03	N	N	9.1	14.7	6,408	0.013
154	05-001 3	University of San Diego	5998 Alcala Park	San Diego, CA	921 10	N	N	9.6	15.4	6,730	0.014
155	1 70002	USN;Naval Communications Station	1 Silver Streetrand Boulevard	Imperial Beach, CA	91 932			0.7	1.1	488	0.001
156	04-0002	VA San Diego Healthcare System	3350 La Jolla Village Drive, Suite 1 38	San Diego, CA	921 61	N	N	19.6	31.7	13,798	0.028
157	20-01 08	Valley Metals	1 31 25 Gregg Street	Poway, CA	92064			0.0	0.0	7	0.000
158	1 60348	Veridiam Inc	1 71 7Cuyamaca Street	El Cajon, CA	92020			1.7	2.7	1,176	0.002
159	02-0630	Vertex Pharmaceuticals San Diego LLC	1 1 01 0Torreyana Road	San Diego, CA	921 21			0.1	0.1	49	0.000

Appendix I – REFINED MARKET ASSESSMENT DETAILS

Table I-1. Proposed NPR Distribution System Demands Disaggregated by Subareas and Customer Demands

Demands for pipes from NCWRP source, 0.05 miles from pipeline

Subarea	0 - 1 AFY Customers	1 - 5 AFY Customers	5 - 10 AFY Customers	10 - 20 AFY Customers	20 - 100 AFY Customers	100 AFY or Greater Customers	Total
	Demand [AFY]	Demand [AFY]	Demand [AFY]	Demand [AFY]	Demand [AFY]	Demand [AFY]	Demand [AFY]
Balboa / Central SD	4	45	47	55	802	609	1,563
Carmel Valley West	17	109	131	116	309	0	682
Infill	38	551	533	317	94	1,634	3,167
Kearny Mesa	19	136	98	45	398	0	696
Mira Mesa	2	50	103	96	0	0	252
Mission Valley / Bay	17	128	252	337	721	147	1,602
Rancho Bernardo/I-15 Corridor	31	342	212	233	560	2,054	3,432
Grand Total	128	1,361	1,377	1,200	2,883	4,444	11,393

Demands for pipes from NCWRP source, 0.25 miles from pipeline

Subarea	0 - 1 AFY Customers	1 - 5 AFY Customers	5 - 10 AFY Customers	10 - 20 AFY Customers	20 - 100 AFY Customers	100 AFY or Greater Customers	Total
	Demand [AFY]	Demand [AFY]	Demand [AFY]	Demand [AFY]	Demand [AFY]	Demand [AFY]	Demand [AFY]
Balboa / Central SD	31	188	148	165	847	609	1,989
Carmel Valley West	34	418	352	154	309	0	1,267
Infill	106	1,097	1,001	594	227	2,059	5,082
Kearny Mesa	44	388	264	133	398	0	1,227
Mira Mesa	4	172	295	141	76	0	688
Mission Valley / Bay	43	359	491	546	721	147	2,306
Rancho Bernardo/I-15 Corridor	72	827	571	399	666	2,054	4,589
Grand Total	334	3,448	3,122	2,132	3,243	4,869	17,149

Demands for pipes from Satellite Plants, 0.05 miles from pipeline

Subarea	0 - 1 AFY Customers	1 - 5 AFY Customers	5 - 10 AFY Customers	10 - 20 AFY Customers	20 - 100 AFY Customers	100 AFY or Greater Customers	Total
	Demand [AFY]	Demand [AFY]	Demand [AFY]	Demand [AFY]	Demand [AFY]	Demand [AFY]	Demand [AFY]
Balboa / Central SD	4	43	41	55	802	609	1,554
Kearny Mesa	21	186	116	45	398	0	765
Mission Valley / Bay	14	106	244	337	721	147	1,568
Rancho Bernardo/I-15 Corridor	30	350	212	233	532	2,054	3,412
Grand Total	69	684	612	670	2,453	2,810	7,299

Demands for pipes from Satellite Plants, 0.25 miles from pipeline

Subarea	0 - 1 AFY Customers	1 - 5 AFY Customers	5 - 10 AFY Customers	10 - 20 AFY Customers	20 - 100 AFY Customers	100 AFY or Greater Customers	Total
	Demand [AFY]	Demand [AFY]	Demand [AFY]	Demand [AFY]	Demand [AFY]	Demand [AFY]	Demand [AFY]
Balboa / Central SD	26	162	113	165	847	609	1,923
Kearny Mesa	47	488	324	166	398	0	1,423
Mission Valley / Bay	36	327	481	547	721	147	2,258
Rancho Bernardo/I-15 Corridor	74	857	617	347	638	2,054	4,588
Grand Total	184	1,834	1,535	1,225	2,604	2,810	10,193

Table I-2. Demands Probability of Connections						
Demand Range	0 - 1 AFY Customers	1 - 5 AFY Customers	5 - 10 AFY Customers	10 - 20 AFY Customers	20 - 100 AFY Customers	100 AFY or Greater Customers
0.05 Miles from Proposed RW Pipe	43%	48%	59%	71%	55%	77%
0.25 Miles from Proposed RW Pipe	23%	32%	42%	56%	46%	71%

Table I-3. Proposed NPR Distribution System Demands Disaggregated by Subareas and Customer Demands with Probability of Connections Applied

Demands for pipes from NCWRP source, 0.05 miles from pipeline

Subarea	0 - 1 AFY Customers	1 - 5 AFY Customers	5 - 10 AFY Customers	10 - 20 AFY Customers	20 - 100 AFY Customers	100 AFY or Greater Customers	Total
	Demand [AFY]	Demand [AFY]	Demand [AFY]	Demand [AFY]	Demand [AFY]	Demand [AFY]	Demand [AFY]
Balboa / Central SD	2	22	28	39	441	469	1,001
Carmel Valley West	7	52	77	82	170	0	389
Infill	16	265	314	225	52	1,258	2,130
Kearny Mesa	8	65	58	32	219	0	382
Mira Mesa	1	24	61	68	0	0	154
Mission Valley / Bay	7	62	149	239	396	113	966
Rancho Bernardo/I-15 Corridor	13	164	125	165	308	1,582	2,358
Grand Total	55	654	812	852	1,586	3,422	7,380

Demands for pipes from NCWRP source, 0.25 miles from pipeline

Subarea	0 - 1 AFY Customers	1 - 5 AFY Customers	5 - 10 AFY Customers	10 - 20 AFY Customers	20 - 100 AFY Customers	100 AFY or Greater Customers	Total
	Demand [AFY]	Demand [AFY]	Demand [AFY]	Demand [AFY]	Demand [AFY]	Demand [AFY]	Demand [AFY]
Balboa / Central SD	7	60	62	93	441	469	1,132
Carmel Valley West	8	134	148	86	170	0	546
Infill	24	351	420	332	104	1,462	2,693
Kearny Mesa	10	124	111	75	219	0	539
Mira Mesa	1	55	124	79	35	0	294
Mission Valley / Bay	10	115	206	306	396	113	1,146
Rancho Bernardo/I-15 Corridor	16	265	240	223	308	1,582	2,634
Grand Total	77	1,104	1,311	1,193	1,673	3,626	8,984

Demands for pipes from Satellite Plants, 0.05 miles from pipeline

Subarea	0 - 1 AFY Customers	1 - 5 AFY Customers	5 - 10 AFY Customers	10 - 20 AFY Customers	20 - 100 AFY Customers	100 AFY or Greater Customers	Total
	Demand [AFY]	Demand [AFY]	Demand [AFY]	Demand [AFY]	Demand [AFY]	Demand [AFY]	Demand [AFY]
Balboa / Central SD	2	20	24	39	441	469	996
Kearny Mesa	9	89	68	32	219	0	417
Mission Valley / Bay	6	51	144	239	396	113	949
Rancho Bernardo/I-15 Corridor	13	168	125	166	293	1,582	2,346
Grand Total	30	328	361	476	1,349	2,164	4,708

Demands for pipes from Satellite Plants, 0.25 miles from pipeline

Subarea	0 - 1 AFY Customers	1 - 5 AFY Customers	5 - 10 AFY Customers	10 - 20 AFY Customers	20 - 100 AFY Customers	100 AFY or Greater Customers	Total
	Demand [AFY]	Demand [AFY]	Demand [AFY]	Demand [AFY]	Demand [AFY]	Demand [AFY]	Demand [AFY]
Balboa / Central SD	6	52	47	93	441	469	1,108
Kearny Mesa	11	156	136	93	219	0	615
Mission Valley / Bay	8	105	202	306	396	113	1,130
Rancho Bernardo/I-15 Corridor	17	274	259	194	294	1,582	2,620
Grand Total	42	587	645	686	1,350	2,164	5,474

P:\Brown and Caldwell - 2124\72729 - Recycled Water Master Plan\6.0 ProjData\6.11 Proposed RW Pipes\Recycled Water Master Plan Figures\

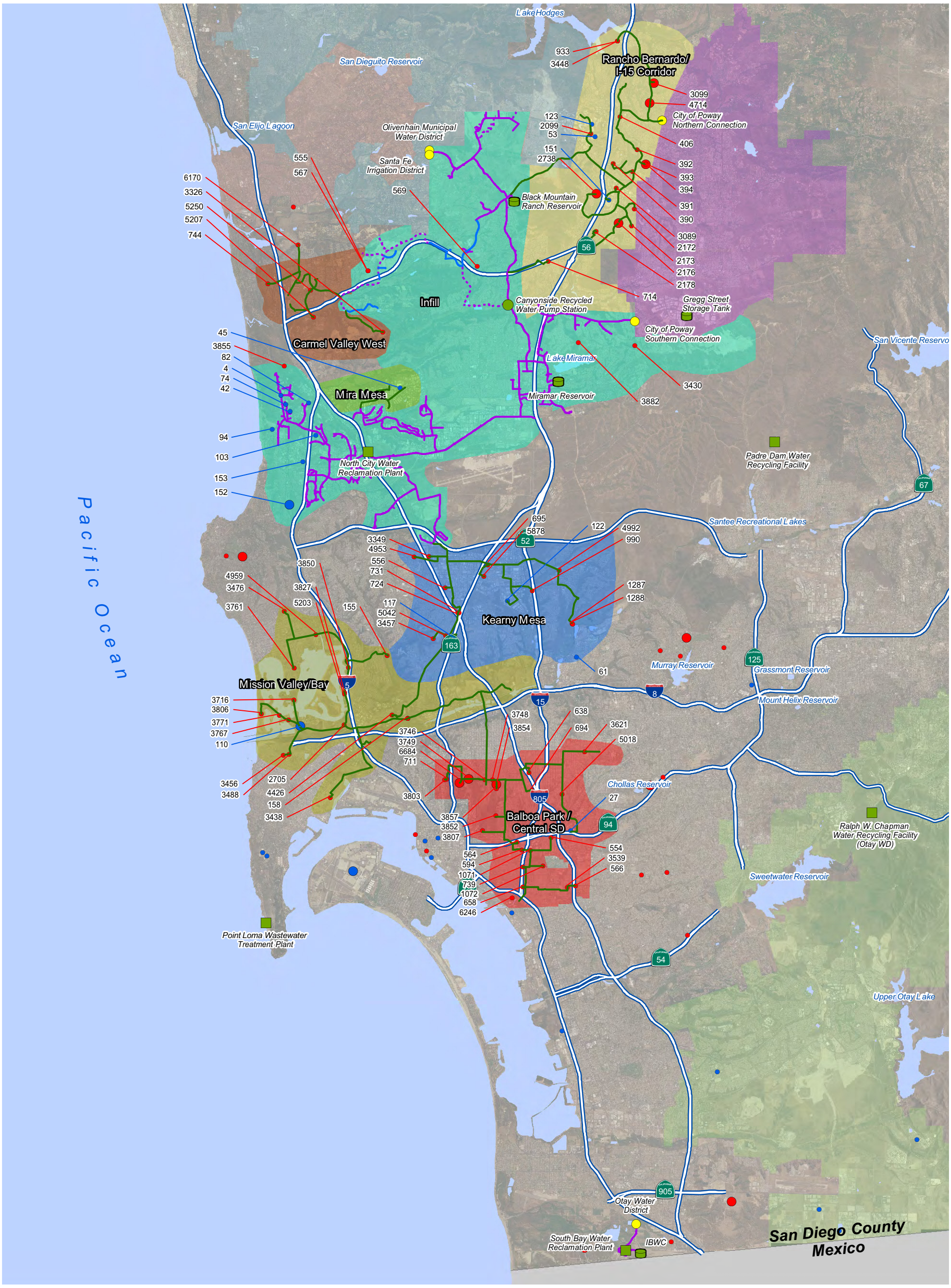

Legend

- Treatment Plants
- Recycled Water Storage
- Recycled Water Pump Station
- Proposed Distribution System Pipeline
- Existing Reycled Water Pipeline
- Existing RW Pipeline Currenlty Charged with Potable Water
- Planned Reycled Water Pipe by 2015
- Water Customer (20-100 AFY)
- Water Customer (> 100 AFY)
- Wholesale Delivery Connections
- Cooling Towers
- Irrigation Meters
- Infill
- Balboa Park/Central SD
- Carmel Valley West
- Central San Diego
- Kearny Mesa
- Mira Mesa
- Mission Valley / Bay
- Rancho Bernardo / I-15 Corridor

N

2 0 2

Miles

Figure I-1
NCWRP Proposed Recycled Water Distribution Map With Customer IDs

P:\Brown and Caldwell - 2124\72729 - Recycled Water Master Plan\6.0 ProjData\6.11 Proposed RW Pipes\Recycled Water Master Plan Figures\

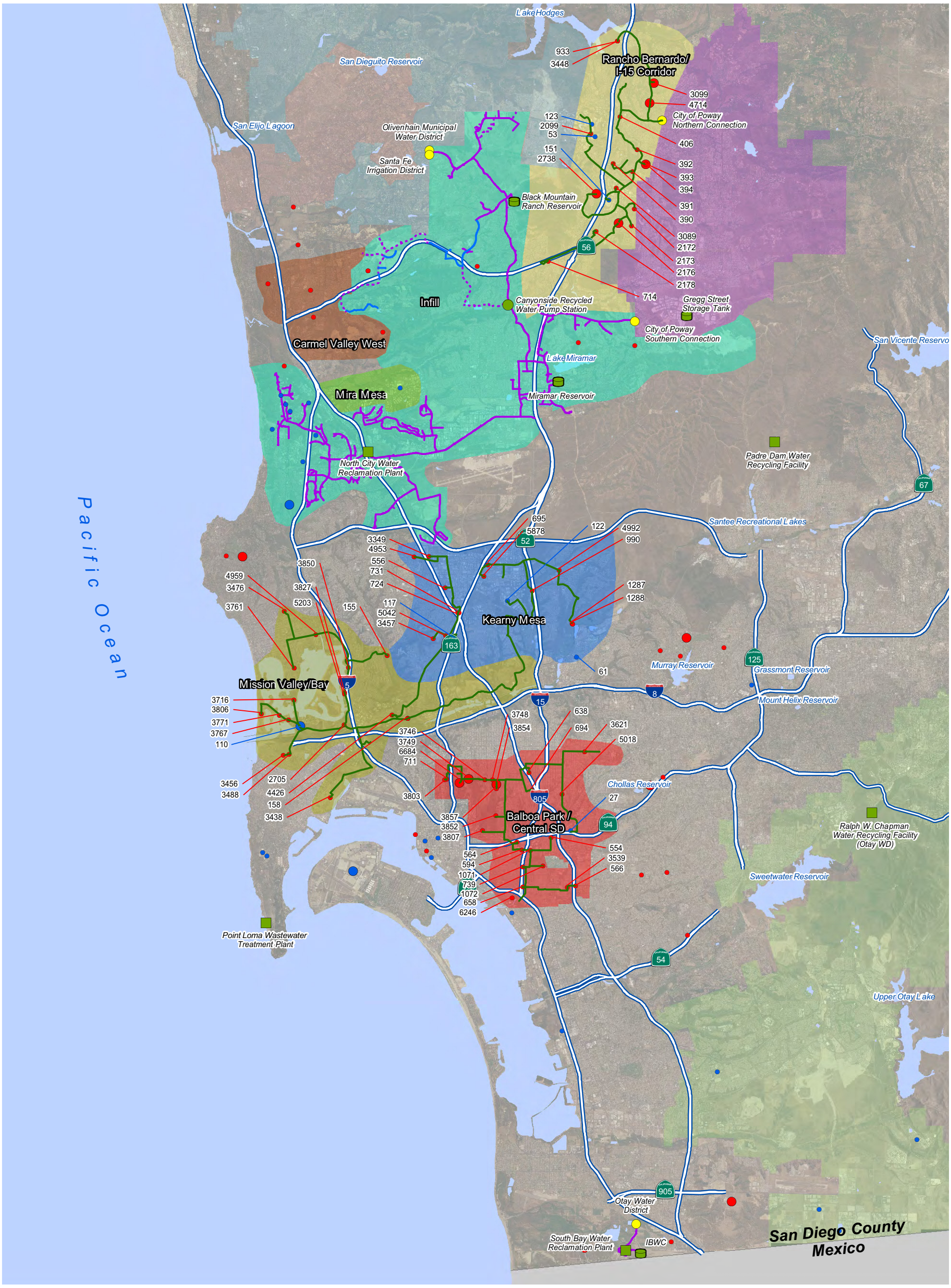

Legend

- Treatment Plants
- Recycled Water Storage
- Recycled Water Pump Station
- Proposed Distribution System Pipeline
- Existing Reycled Water Pipeline
- Existing RW Pipeline Currently Charged with Potable Water
- Planned Reycled Water Pipe by 2015
- Water Customer (20-100 AFY)
- Water Customer (> 100 AFY)
- Wholesale Delivery Connections
- Cooling Towers
- Irrigation Meters
- Infill
- Balboa Park/Central SD
- Carmel Valley West
- Central San Diego
- Kearny Mesa
- Mira Mesa
- Mission Valley / Bay
- Rancho Bernardo / I-15 Corridor

N

2 0 2

Miles

Figure I-2
Satellite Plant Proposed Recycled Water Distribution Map With Customer IDs

Appendix J – COST DETAILS

This Page Intentionally Left Blank

APPENDIX J
BASIS OF UNIT COSTS

Unit costs were developed for pipelines, reservoirs, pump stations and treatment processes. These costs were generated using construction bid summaries, actual construction costs of recent projects, opinions of probable costs, related reports, TMs, and studies provided by the City and others. These costs were adjusted to January 2010 using an ENR Los Angeles Construction Cost Index (CCI) of 9761 and include the cost of materials and installation.

Pipelines

Pipeline costs were developed for recycled water pipelines (gravity and forcemain). Data was collected for construction within the public right of way and for use in new developments. These unit costs were then plotted and a best-fit line was applied to the data. Equations for the best fit lines were then used to determine pipeline costs. The pipe material was assumed to be the most commonly used material within each size range.

Unit costs include imported sand bedding and backfill, compaction, pavement removal, hauling, shoring, trench excavation, and testing. The costs assume pavement replacement of half the street width, assumed to be 6-inches thick and 40-feet wide. Additionally, the unit costs reflect cut-and-cover pipe construction techniques and do not consider unusual conditions such as the need for bypass operations, environmental mitigation, community relations, night work, easement/land acquisition, and freeway crossings.

Pump Stations

Unit costs for pump stations were developed using data from existing projects as described above. Pump station costs vary widely depending on site specific requirements (i.e. architectural or noise considerations). The costs include earthwork, concrete, metals, structure, landscape and equipment. The pump station costs include the pumps, building, landscaping, piping and appurtenances. The costs do not include night work, traffic control, and easement/property acquisition.

Reservoirs

The reservoir unit costs were developed using recent project bids, reports, studies, and TMs. These costs are provided for recycled water storage associated with reuse opportunities. Costs were developed for prestressed concrete and steel tanks. Earthen lined reservoir cost is provided for larger reservoirs.

Wastewater Treatment

Wastewater treatment unit costs were developed using recent bids or actual construction costs from several projects. These costs have been adjusted to June 2010 using an ENR CCI of 9962. A Means City cost index correction was used to adjust the unit costs to the Southern California area.

Use of contents on this sheet is subject to the limitations specified at the beginning of this document.
P:\Brown and Caldwell - 2124\72729 - Recycled Water Master Plan\7.0 ProjDoc\7.5 2010 RWMP Update\Final\APPENDICES\Appendix J\Appendix J - Costs 1 of 2.docx

This Page Intentionally Left Blank

NPR Distribution Cost

Item	Description	Total Capacity Average	Total Capacity Peak	Unit	Pipe Diameter	Construction Factor	CAPITAL COST Unit Cost	Unit	Quantity	Cost
NORTH CITY WRP										
Balboa Park / Central San Diego										
Reservoir		2.4		mg		1	$4,025,457	mg	2.4	$9,527,798
Pump Station		500	600	hp		2	$26,608	hp	600	$15,964,643
Pipelines										
8-inch					8.0	1	$320	LF	78,000	$24,986,114
12-inch					12.0	1	$359	LF	19,000	$6,821,517
16-inch					16.0	1	$398	LF	14,000	$5,568,074
Customer Connections					8.0		$116,300	ea	38	$4,419,400
BALBOA PARK / CENTRAL SAN DIEGO SUBTOTAL										$67,287,547
Soft Cost										
Contingency				% of Subtotal	40%					$26,915,019
EL&A				% of Subtotal	20%					$13,457,509
Environmental				% of Subtotal	20%					$13,457,509
Land Acquisition				% of Subtotal	4%					$2,691,502
Construction Management				% of Subtotal	10%					$6,728,755
SOFT COST SUBTOTAL										$63,250,294
BALBOA PARK / CENTRAL SAN DIEGO TOTAL COST										$130,537,841
Carmel Valley West										
Reservoir		1.5		mg		1	$4,025,457	mg	1.5	$6,223,281
Pump Station		250	300	hp		2	$26,608	hp	300	$7,982,322
Pipelines										
8-inch					8.0	1	$320	LF	36,000	$11,532,053
12-inch					12.0	1	$359	LF	5,000	$1,795,136
Customer Connections					8.0		$116,300	ea	55	$6,396,500
CARMEL VALLEY WEST SUBTOTAL										$33,929,291
Soft Cost										
Contingency				% of Subtotal	40%					$13,571,716
EL&A				% of Subtotal	20%					$6,785,858
Environmental				% of Subtotal	20%					$6,785,858
Land Acquisition				% of Subtotal	4%					$1,357,172
Construction Management				% of Subtotal	10%					$3,392,929
SOFT COST SUBTOTAL										$31,893,534
CARMEL VALLEY WEST TOTAL COST										$65,822,825
Infill										
Customer Connections					8.0		$116,300	ea	211	$24,539,300
Soft Cost										
Contingency				% of Subtotal	40%					$9,815,720
EL&A				% of Subtotal	20%					$4,907,860
Environmental				% of Subtotal	20%					$4,907,860
Land Acquisition				% of Subtotal	4%					$981,572
Construction Management				% of Subtotal	10%					$2,453,930
SOFT COST SUBTOTAL										$23,066,942
INFILL TOTAL COST										$47,606,242

Kearny Mesa										
Reservoir	1.5		mg		1	$4,025,457	mg	1.5	$5,881,180
Pump Station	400	480	hp		2	$26,608	hp	480	$12,771,715
Pipelines									
8-inch				8.0	1	$320	LF	53,000	$16,977,744
24-inch				24.0	1	$475	LF	21,000	$9,977,192
Customer Connections				8.0		$116,300	ea	59	$6,861,700
KEARNY MESA SUBTOTAL									$52,469,531
Soft Cost									
Contingency			% of Subtotal	40%					$20,987,813
EL&A			% of Subtotal	20%					$10,493,906
Environmental			% of Subtotal	20%					$10,493,906
Land Acquisition			% of Subtotal	4%					$2,098,781
Construction Management			% of Subtotal	10%					$5,246,953
SOFT COST SUBTOTAL									$49,321,359
KEARNY MESA TOTAL COST									$101,790,891
Mira Mesa									
Reservoir	0.8		mg		1	$4,025,457	mg	0.8	$3,296,126
Pump Station	100	120	hp		2	$26,608	hp	120	$3,192,929
Pipelines									
8-inch				8.0	1	$320	LF	13,000	$4,164,352
Customer Connections				8.0		$116,300	ea	24	$2,791,200
MIRA MESA SUBTOTAL									$13,444,607
Soft Cost									
Contingency			% of Subtotal	40%					$5,377,843
EL&A			% of Subtotal	20%					$2,688,921
Environmental			% of Subtotal	20%					$2,688,921
Land Acquisition			% of Subtotal	4%					$537,784
Construction Management			% of Subtotal	10%					$1,344,461
SOFT COST SUBTOTAL									$12,637,930
MIRA MESA TOTAL COST									$26,082,537
Mission Valley / Bay									
Reservoir	2.7		mg		1	$4,025,457	mg	2.7	$11,051,042
Pump Station	550	660	hp		2	$26,608	hp	660	$17,561,108
Pipelines									
8-inch				8.0	1	$320	LF	88,000	$28,189,462
12-inch				12.0	1	$359	LF	9,000	$3,231,245
16-inch				16.0	1	$398	LF	14,000	$5,568,074
20-inch				20.0	1	$436	LF	17,000	$7,419,004
Customer Connections				8.0		$116,300	ea	92	$10,699,600
MISSION VALLEY / BAY SUBTOTAL									$83,719,535
Soft Cost									
Contingency			% of Subtotal	40%					$33,487,814
EL&A			% of Subtotal	20%					$16,743,907
Environmental			% of Subtotal	20%					$16,743,907
Land Acquisition			% of Subtotal	4%					$3,348,781
Construction Management			% of Subtotal	10%					$8,371,954
SOFT COST SUBTOTAL									$78,696,363
MISSION VALLEY / BAY TOTAL COST									$162,415,898

Rancho Bernardo / San Pasqual										
Reservoir	5.5		mg		1	$1,123,718	mg	5.5	$6,138,339
Pump Station	850	1,020	hp		2	$26,608	hp	1,020	$27,139,894
Pipelines									
8-inch				8.0	1	$320	LF	64,000	$20,501,427
12-inch				12.0	1	$359	LF	15,000	$5,385,408
16-inch				16.0	1	$398	LF	15,000	$5,965,794
20-inch				20.0	1	$436	LF	30,000	$13,092,360
Customer Connections				8.0		$116,300	ea	144	$16,747,200
RANCHO BERNARDO / SAN PASQUAL SUBTOTAL									$94,970,422
Soft Cost									
Contingency			% of Subtotal	40%					$37,988,169
EL&A			% of Subtotal	20%					$18,994,084
Environmental			% of Subtotal	20%					$18,994,084
Land Acquisition			% of Subtotal	4%					$3,798,817
Construction Management			% of Subtotal	10%					$9,497,042
SOFT COST SUBTOTAL									$89,272,196
RANCHO BERNARDO / SAN PASQUAL TOTAL COST									$184,242,618
NORTH CITY WRP DISTRIBUTION TOTAL COST									$718,498,852
BALBOA PARK SATELLITE PLANT									
Balboa Park / Central San Diego									
Reservoir	2.3		mg		1	$4,025,457	mg	2.3	$9,212,682
Pump Station	250	300	hp		2	$26,608	hp	300	$7,982,322
Pipelines									
8-inch				8.0	1	$320	LF	74,000	$23,704,775
12-inch				12.0	1	$359	LF	14,000	$5,026,381
16-inch				16.0	1	$398	LF	9,000	$3,579,476
Customer Connections				8.0		$116,300	ea	37	$4,303,100
BALBOA PARK SATELLITE PLANT DISTRIBUTION SUBTOTAL									$53,808,736
Soft Cost									
Contingency			% of Subtotal	40%					$21,523,494
EL&A			% of Subtotal	20%					$10,761,747
Environmental			% of Subtotal	20%					$10,761,747
Land Acquisition			% of Subtotal	4%					$2,152,349
Construction Management			% of Subtotal	10%					$5,380,874
SOFT COST SUBTOTAL									$50,580,212
BALBOA PARK SATELLITE PLANT DISTRIBUTION TOTAL COST									$104,388,948
QUALCOMM SATELLITE PLANT									
Kearny Mesa									
Reservoir	1.7		mg		1	$4,025,457	mg	1.7	$6,819,002
Pump Station	300	360	hp		2	$26,608	hp	360	$9,578,786
Pipelines									
8-inch				8.0	1	$320	LF	101,000	$32,353,815
Customer Connections				8.0		$116,300	ea	70	$8,141,000
KEARNY MESA SUBTOTAL									$56,892,603
Soft Cost									
Contingency			% of Subtotal	40%					$22,757,041
EL&A			% of Subtotal	20%					$11,378,521
Environmental			% of Subtotal	20%					$11,378,521
Land Acquisition			% of Subtotal	4%					$2,275,704
Construction Management			% of Subtotal	10%					$5,689,260
SOFT COST SUBTOTAL									$53,479,047
KEARNY MESA TOTAL COST									$110,371,650

Mission Valley / Bay										
Reservoir	2.7		mg		1	$4,025,457	mg	2.7	$10,820,381
Pump Station	650	780	hp		2	$26,608	hp	780	$20,754,036
Pipelines									
8-inch				8.0	1	$320	LF	64,000	$20,501,427
12-inch				12.0	1	$359	LF	27,000	$9,693,734
16-inch				16.0	1	$398	LF	23,000	$9,147,551
Customer Connections				8.0		$116,300	ea	84	$9,769,200
MISSION VALLEY / BAY SUBTOTAL									$80,686,330
Soft Cost									
Contingency			% of Subtotal	40%					$32,274,532
EL&A			% of Subtotal	20%					$16,137,266
Environmental			% of Subtotal	20%					$16,137,266
Land Acquisition			% of Subtotal	4%					$3,227,453
Construction Management			% of Subtotal	10%					$8,068,633
SOFT COST SUBTOTAL									$75,845,150
MISSION VALLEY / BAY TOTAL COST									$156,531,480
QUALCOMM SATELLITE PLANT DISTRIBUTION TOTAL COST									$266,903,130
RANCHO BERNARDO SATELLITE PLANT									
Rancho Bernardo / San Pasqual									
Reservoir	5.5		mg		1	$1,123,718	mg	5.5	$6,136,623
Pump Station	700	840	hp		2	$26,608	hp	840	$22,350,501
Pipelines									
8-inch				8.0	1	$320	LF	46,000	$14,735,401
12-inch				12.0	1	$359	LF	18,000	$6,462,490
16-inch				16.0	1	$398	LF	18,000	$7,158,953
20-inch				20.0	1	$436	LF	31,000	$13,528,772
Customer Connections				8.0		$116,300	ea	143	$16,630,900
RANCHO BERNARDO SATELLITE PLANT DISTRIBUTION SUBTOTAL									$87,003,638
Soft Cost									
Contingency			% of Subtotal	40%					$34,801,455
EL&A			% of Subtotal	20%					$17,400,728
Environmental			% of Subtotal	20%					$17,400,728
Land Acquisition			% of Subtotal	4%					$3,480,146
Construction Management			% of Subtotal	10%					$8,700,364
SOFT COST SUBTOTAL									$81,783,420
RANCHO BERNARDO SATELLITE PLANT DISTRIBUTION TOTAL COST									$168,787,059

Notes

1Quantities determined from "NPR Distribution System Concepts by Subarea, Revision 5" provided by CDM

ASSUMPTIONS

Parameter	Value	Unit/Description
Pipeline Construction Factor	1	Construction in streets
	2	Construction in new development
Treatment Plant Construction Factor	1	Upgrade of existing facilities
	2	New Site
	3	No upgrade of existing facilities
Pump Station Construction Factor	1	Upgrade of existing facilities
	2	New site
Reservoir Construction Factor	1	Prestressed Concrete
	2	Steel
	3	Earthen, Lined, Uncovered
	4	Earthen, Lined, Covered
Percent of AWPF Delivered to Inj Wells	50%	Assumed
Percent of AWPF Delivered to Spr Basins	50%	Assumed
Cost Multiplier	2	Used when constructing within existing facilities
Soft Costs		
Contingency	40%	of Subtotal
EL&A	20%	of Subtotal
Environmental	20%	of Subtotal
Construction Management	10%	of Subtotal
Elec. Cost per kWh	$0.12	Assumed
O&M Percentage of Capital Pipeline Cost	1.0%	2005 Study
O&M Percentage of Capital Pipeline Cost	1.5%	2005 Study (between steel and concrete)
O&M Percentage of Capital Pump Station Co	2.5%	2005 Study

Cost - Balboa Park Satellite Plant

Item	Description	Capacity Average	Capacity Peak	Unit	Pipe Diameter	Construction Factor	CAPITAL COST Unit Cost	CAPITAL COST Unit	CAPITAL COST Quantity	CAPITAL COST Cost	O&M Unit Costs	Total Annual Cost
Treatment up to AOP												
San Pasqual WRP												
Influent Pump Station	Scalping Plant (assume no peaking at pump station)	2.3	2.3	mgd	---	2	$2,909,856	mgd	2.3	$6,689,325		
Preliminary	Conventional	2.3	---	mgd	---	2	$1,160,162	mgd	2.3	$2,667,039		
Primary	Conventional	2.3	---	mgd	---	2	$720,080	mgd	2.3	$1,655,356		
Secondary	MBR	2.3	---	mgd	---	2	$5,221,744	mgd	2.3	$12,004,009		
Tertiary												
Filtration	Granular	0.0	---	mgd	---	2	$1,257,881	mgd	0.0	$0		
Disinfection	Chlorination	2.0	---	mgd	---	2	$19,352	mgd	2.0	$38,704	$625,994	$1,439,067
AWPF												
	MF	0.0	---	mgd	---	2	$1,086,206	mgd	0.0	$0	$182,500	$0
	RO	0.0	---	mgd	---	2	$1,750,000	mgd	0.0	$0	$365,000	$0
	AOP	0.0	---	mgd	---	2	$312,381	mgd	0.0	$0	$50,000	$0
TREATMENT SUBTOTAL										$23,054,434		$1,439,067
Soft Costs												
Contingency								% of Subtotal	40%	$9,221,773		
EL&A								% of Subtotal	20%	$4,610,887		
Environmental								% of Subtotal	20%	$4,610,887		
Construction Management								% of Subtotal	10%	$2,305,443		
SOFT COST SUBTOTAL										$20,748,990		
TOTAL CAPITAL COST										$43,803,424		$1,439,067

ASSUMPTIONS

Parameter	Value	Unit/Description
Pipeline Construction Factor	1	Construction in streets
	2	Construction in new development
Treatment Plant Construction Factor	1	Upgrade of existing facilities
	2	New Site
	3	No upgrade of existing facilities
Pump Station Construction Factor	1	Upgrade of existing facilities
	2	New site
Reservoir Construction Factor	1	Prestressed Concrete
	2	Steel
	3	Earthen, Lined, Uncovered
	4	Earthen, Lined, Covered
Percent of AWPF Delivered to Inj Wells	50%	Assumed
Percent of AWPF Delivered to Spr Basins	50%	Assumed
Cost Multiplier	2	Used when constructing within existing facilities
Soft Costs		
Contingency	40%	of Subtotal
EL&A	20%	of Subtotal
Environmental	20%	of Subtotal
Construction Management	10%	of Subtotal
Elec. Cost per kWh	$0.12	Assumed
O&M Percentage of Capital Pipeline Cost	1.0%	2005 Study
O&M Percentage of Capital Pipeline Cost	1.5%	2005 Study (between steel and concrete)
O&M Percentage of Capital Pump Station Co	2.5%	2005 Study

Cost - Qualcomm Satellite Plant

Item	Description	Capacity Average	Capacity Peak	Unit	Pipe Diameter	Construction Factor	CAPITAL COST Unit Cost	CAPITAL COST Unit	CAPITAL COST Quantity	CAPITAL COST Cost	O&M Unit Costs	Total Annual Cost
Treatment up to AOP												
San Pasqual WRP												
Influent Pump Station	Scalping Plant (assume no peaking at pump station)	4.0	4.0	mgd	---	2	$2,909,856	mgd	4.0	$11,706,319		
Preliminary	Conventional	4.0	---	mgd	---	2	$1,160,162	mgd	4.0	$4,667,318		
Primary	Conventional	4.0	---	mgd	---	2	$720,080	mgd	4.0	$2,896,874		
Secondary	MBR	4.0	---	mgd	---	2	$5,221,744	mgd	4.0	$21,007,016		
Tertiary												
Filtration	Granular	0.0	---	mgd	---	2	$1,257,881	mgd	0.0	$0		
Disinfection	Chlorination	3.5	---	mgd	---	2	$19,352	mgd	3.5	$67,732	$625,994	$2,518,367
AWPF												
	MF	0.0	---	mgd	---	2	$1,086,206	mgd	0.0	$0	$182,500	$0
	RO	0.0	---	mgd	---	2	$1,750,000	mgd	0.0	$0	$365,000	$0
	AOP	0.0	---	mgd	---	2	$312,381	mgd	0.0	$0	$50,000	$0
TREATMENT SUBTOTAL										$40,345,259		$2,518,367
Soft Costs												
Contingency								% of Subtotal	40%	$16,138,104		
EL&A								% of Subtotal	20%	$8,069,052		
Environmental								% of Subtotal	20%	$8,069,052		
Construction Management								% of Subtotal	10%	$4,034,526		
SOFT COST SUBTOTAL										$36,310,733		
TOTAL CAPITAL COST										$76,655,992		$2,518,367

ASSUMPTIONS

Parameter	Value	Unit/Description
Pipeline Construction Factor	1	Construction in streets
	2	Construction in new development
Treatment Plant Construction Factor	1	Upgrade of existing facilities
	2	New Site
	3	No upgrade of existing facilities
Pump Station Construction Factor	1	Upgrade of existing facilities
	2	New site
Reservoir Construction Factor	1	Prestressed Concrete
	2	Steel
	3	Earthen, Lined, Uncovered
	4	Earthen, Lined, Covered
Percent of AWPF Delivered to Inj Wells	50%	Assumed
Percent of AWPF Delivered to Spr Basins	50%	Assumed
Cost Multiplier	2	Used when constructing within existing facilities
Soft Costs		
Contingency	40%	of Subtotal
EL&A	20%	of Subtotal
Environmental	20%	of Subtotal
Construction Management	10%	of Subtotal
Elec. Cost per kWh	$0.12	Assumed
O&M Percentage of Capital Pipeline Cost	1.0%	2005 Study
O&M Percentage of Capital Pipeline Cost	1.5%	2005 Study (between steel and concrete)
O&M Percentage of Capital Pump Station Co	2.5%	2005 Study

Cost - Rancho Bernardo Satellite Plant

Item	Description	Capacity Average	Capacity Peak	Unit	Pipe Diameter	Construction Factor	CAPITAL COST Unit Cost	CAPITAL COST Unit	CAPITAL COST Quantity	CAPITAL COST Cost	O&M Unit Costs	Total Annual Cost
Treatment up to AOP												
San Pasqual WRP												
Influent Pump Station	Use existing Pump Station No. 77A	5.1	5.1	mgd	---	---	---	mgd	5.1	---		
Preliminary	Conventional	5.1	---	mgd	---	2	$1,160,162	mgd	5.1	$5,973,374		
Primary	Conventional	5.1	---	mgd	---	2	$720,080	mgd	5.1	$3,707,506		
Secondary	Conventional	4.9	---	mgd	---	2	$2,450,000	mgd	4.9	$11,983,696		
Tertiary												
Filtration	Granular	4.5	---	mgd	---	2	$1,257,881	mgd	4.5	$5,660,465		
Disinfection	Chlorination	4.5	---	mgd	---	2	$19,352	mgd	4.5	$87,084	$625,994	$3,223,082
AWPF												
	MF	0.0	---	mgd	---	2	$1,086,206	mgd	0.0	$0	$182,500	$0
	RO	0.0	---	mgd	---	2	$1,750,000	mgd	0.0	$0	$365,000	$0
	AOP	0.0	---	mgd	---	2	$312,381	mgd	0.0	$0	$50,000	$0
TREATMENT SUBTOTAL										$27,412,124		$3,223,082
Soft Costs												
Contingency								% of Subtotal	40%	$10,964,850		
EL&A								% of Subtotal	20%	$5,482,425		
Environmental								% of Subtotal	20%	$5,482,425		
Construction Management								% of Subtotal	10%	$2,741,212		
SOFT COST SUBTOTAL										$24,670,912		
TOTAL CAPITAL COST										$52,083,036		$3,223,082

Cost - SBWRP Expanded Flow Diversions

Item	Description	Total Capacity Average	Total Capacity Peak	Unit	Pipe Diameter[b]	Construction Factor	CAPITAL COST Unit Cost	CAPITAL COST Unit	CAPITAL COST Quantity[a]	CAPITAL COST Cost
Waste Streams										
Sludge non-pumped forcemain		2.20		mgd	16.0	1	$398	LF	52,500	$20,880,279
WASTE STREAM COSTS										$20,880,279
COLLECTIONS SYSTEMS IMPROVEMENTS										
Pump Stations										
SV8	Pump Station to SBWRP	482	578	hp		2	$26,608	hp	578	$15,379,638
Pipeline										
Gravity										
SV8	From SV8 Diversion Structure to Pump Station	31.1	62.2	mgd	60.0	1	$710	LF	3,000	$2,129,382
Force Main										
SV8	Pump Station to SBWRP	31.1	62.2	mgd	60.0	1	$621	LF	38,750	$24,051,466
Tunneling							$2,517	LF	8,350	$21,016,950
COLLECTION SYSTEM COST SUBTOTAL										$62,577,436
SUBTOTAL										$83,457,715
Soft Cost										
Contingency				% of Subtotal	40%					$33,383,086
EL&A				% of Subtotal	20%					$16,691,543
Environmental				% of Subtotal	20%					$16,691,543
Construction Management				% of Subtotal	10%					$8,345,771
SOFT COST SUBTOTAL										$75,111,943
TOTAL CAPITAL COST										$158,569,658

Notes

aSome capacities indicate Incremental capacity installed if existing capacity is adequate. Otherwise, full capacity installed if complete replacement required.

bGravity sewer diameters determined using "Sewer-Slide Hydraulics Calculator"

Cost - SBWRP Upgrades / Improvements

Item	Description	Total Capacity Average	Total Capacity Peak	Unit	Pipe Diameter[b]	Construction Factor	CAPITAL COST Unit Cost	CAPITAL COST Unit	CAPITAL COST Quantity[a]	CAPITAL COST Cost
TREATMENT UP TO AOP										
South Bay WRP Upgrades/Improvements										
Influent Pump Station	Upgade existing influent PS (GAPS)	44.0	88.0	mgd	---	1	$0	mgd	26.0	$0
Preliminary	Conventional	44.0	88.0	mgd	---	1	$1,740,243	mgd	29.0	$50,467,047
Primary	Conventional	44.0	88.0	mgd	---	1	$1,080,120	mgd	29.0	$31,323,480
Secondary	Conventional	44.0	88.0	mgd	---	1	$3,675,000	mgd	29.0	$106,575,000
Tertiary										
Filtration	Granular	0.0	0.0	mgd	---	3	$0	mgd	0.0	N/A
Disinfection	UV	25.3	32.9	mgd	---	1	$240,362	mgd	0.0	N/A
AWPF										
	MF	27.5	35.7	mgd	---	2	$1,086,206	mgd	0.0	N/A
	RO	17.1	22.2	mgd	---	2	$1,750,000	mgd	0.0	N/A
	AOP	14.5	18.3	mgd	---	2	$312,381	mgd	0.0	N/A
SBWRP TREATMENT COSTS										$188,365,527
TREATMENT COST SUBTOTAL										$188,365,527
Soft Cost										
Contingency				% of Subtotal	40%					$75,346,211
EL&A				% of Subtotal	20%					$37,673,105
Environmental				% of Subtotal	20%					$37,673,105
Construction Management				% of Subtotal	10%					$18,836,553
SOFT COST SUBTOTAL										$169,528,974
TOTAL CAPITAL COST										$357,894,501

Notes

aSome capacities indicate Incremental capacity installed if existing capacity is adequate. Otherwise, full capacity installed if complete replacement required.

bGravity sewer diameters determined using "Sewer-Slide Hydraulics Calculator"

This Page Intentionally Left Blank



RECYCLED WATER STUDY

BROWN AND CALDWELL | B&V • CDM