


000323



CITY OF SAN DIEGO

DOWNTOWN PROPERTY & BUSINESS IMPROVEMENT DISTRICT

ENGINEER'S REPORT

JUNE 2007

PURSUANT TO THE PROPERTY & BUSINESS IMPROVEMENT DISTRICT LAW OF 1994 OF THE CALIFORNIA STREETS & HIGHWAYS CODE ARTICLE XIIIID OF THE CALIFORNIA CONSTITUTION

ENGINEER OF WORK:

SCIconultingGroup

4745 MANGELS BOULEVARD
FAIRFIELD, CALIFORNIA 94534

PHONE 707.430.4300

FAX 707.430.4319

www.sci-cg.com

TABLE OF CONTENTS

PBID SUMMARY	1
INTRODUCTION	3
PLANS & SPECIFICATIONS	5
MAINTENANCE SERVICES	6
PUBLIC SAFETY PROGRAMS	6
PUBLIC INFORMATION, PROGRAM MANAGEMENT & RESERVES	7
FISCAL YEAR 2007-08 ESTIMATE OF COST AND BUDGET	8
ANNUAL COST INDEXING	8
BUDGET ADJUSTMENT	9
TIME AND MANNER FOR COLLECTING ASSESSMENTS	9
GOVERNMENT ASSESSMENTS.....	9
METHOD OF APPORTIONMENT	10
SPECIAL BENEFIT FACTORS.....	10
GENERAL VERSUS SPECIAL BENEFIT	11
ZONES OF BENEFIT	12
ASSESSMENT APPORTIONMENT	12
CERTIFICATES	15
APPEALS AND INTERPRETATION	16
ASSESSMENT DIAGRAM.....	17
PROPERTY AND BUSINESS IMPROVEMENT DISTRICT MANAGEMENT COMMITTEE	18
PROPOSED BOARD DELEGATION TO THE PROPERTY AND BUSINESS IMPROVEMENT DISTRICT MANAGEMENT COMMITTEE	19
APPENDICES.....	21
APPENDIX A – ASSESSMENT ROLL, FY 2007-08.....	21
END NOTES	22

LIST OF FIGURES

FIGURE 1 - ASSESSMENT SUMMARY 2

FIGURE 2 - ESTIMATED LEVEL OF SERVICE BY ZONE 6

FIGURE 3 - ESTIMATE OF COST FOR FISCAL YEAR 2007-08..... 8

FIGURE 4 - MAXIMUM ASSESSMENT RATES 9

FIGURE 5 - ASSESSMENT DIAGRAM..... 17

FIGURE 6 - DISTRICT MANAGEMENT COMMITTEE 18

PBID SUMMARY

OVERVIEW:

The Downtown Property & Business Improvement District (PBID) was established by property owners in the downtown area to provide a local, ongoing funding source to keep public sidewalks, landscaping and other public areas in downtown San Diego clean, safe and well maintained.

SERVICES FUNDED:

The PBID funds the following services which are overseen by an independent oversight committee comprised of local property owners:

- Sidewalk cleaning, litter removal, graffiti abatement
- Landscaping and tree maintenance
- Public safety and security programs and patrols
- Enhanced lighting
- Public information and management of the PBID

PBID OVERSIGHT:

The PBID assessments are overseen by the City of San Diego and are managed by the Property and Business Improvement District Management Committee, a 15-member committee of the Downtown San Diego Partnership. (The Partnership is a private non-profit business organization with over 325 property owners in the downtown area as members.)

LOCATION:

The District encompasses the majority of downtown San Diego and is generally situated east of Pacific Highway, South of I-5, West of I-5 and North of Commercial and Harbor Drive. It includes the neighborhoods of Cortez, Downtown Core/Columbia, East Village, Gaslamp Quarter, and Marina.

PBID HISTORY:

The PBID was originally formed in February 2000 after a weighted majority of property owners in the PBID approved the proposed assessments in a property owner ballot proceeding. The PBID assessments have been used since this time to fund street cleaning, graffiti abatement, safety patrols and other services throughout the downtown area. These assessments had a maximum 5-year statutory life and expired on June 30, 2005.

DISTRICT RENEWAL:

The District was renewed on June 14, 2005 after 71% of a weighted majority of property owners in the PBID approved the proposed assessments in a property owner ballot proceeding. The renewal of the PBID assessments included a new 10-year term and provisions for annual cost indexing of up to 5% per year.

PROPOSED ASSESSMENTS:

The proposed assessment rates and total assessments for FY2007-08 are summarized below. These increased rates are needed in order to provide sufficient funding for continued and improved maintenance, landscaping, safety patrols, lighting and other services funded in the PBID by the assessments.

APPORTIONMENT METHOD:

Lot/Building Square Footage (SF)
Linear Foot of Street Frontage (LF)

Figure 1 - Assessment Summary

	FY 2007-08		
Total Parcels Assessed	8,611		
Total Estimated Assessment	\$5,815,464		
Total Number of Units	Parcels	SF	LF
<i>Core/Columbia</i>	1,382	26,412,162	86,713
<i>Cortez</i>	1,301	6,585,847	37,269
<i>East Village</i>	2,655	13,508,842	103,236
<i>Gaslamp Quarter</i>	548	2,660,629	16,034
<i>Marina</i>	2,725	6,840,127	26,800
Unit Assessment Rates		\$/SF	\$/LF
<i>Core/Columbia</i>		\$0.0422	\$8.5378
<i>Cortez</i>		\$0.0512	\$6.3277
<i>East Village</i>		\$0.0746	\$6.3355
<i>Gaslamp Quarter</i>		\$0.2161	\$24.0003
<i>Marina</i>		\$0.0666	\$11.5807

ANNUAL COST INDEXING:

The assessment rate may not increase by more than 5% per year. In addition the assessment for any property may change, up or down, if the total building area for the parcel increases or decreases.

BONDS:

No bonds will be issued in connection with this PBID.

INTRODUCTION

On February 22, 2000, the Downtown Property & Business Improvement District (PBID or District) was established to enhanced services to properties in the PBID, including public safety, enhanced maintenance and lighting programs, and other services above and beyond those currently provided by the City of San Diego (City)¹. The Year 2000 PBID had a 5 year term and expired on June 30, 2005. In 2005 the PBID was renewed has a 10 year term and will expire on June 30, 2015. The PBID encompasses areas previously included in the Downtown Maintenance Assessment District that was formed in 1997.

This Engineer's Report ("Report") was prepared to provide a framework and requirements for the renewal of the PBID assessments, to establish the budget for the services that would be funded by the proposed assessments, to summarize the benefits received by property in the PBID from the services and improvements funded by the assessments and to establish the method of assessment apportionment of the assessment to lots and parcels in the PBID.

The improvements and activities funded by the PBID are generally described as follows:

- Maintenance Programs: to increase the scope and frequency of landscaping, sidewalk, litter and graffiti cleanup.
- Public Safety Programs: to support crime prevention, reduce the incidence of nuisance crimes, productively address the challenges associated with downtown's street populations, and generally make downtown streets more hospitable.
- Enhanced Lighting: to provide electricity and maintenance for mid-block lighting throughout downtown.
- Public Information, Program Management & Reserves: Public Information, Program Management and Reserves to ensure professional and accountable deployment of improvements and activities.

The renewed PBID assessments have a maximum term of 10 years (commencing July 1, 2005). In addition, the expenditure of the PBID assessments are managed by the Downtown San Diego Partnership in accordance with an operating agreement to be established between the City of San Diego and the Downtown San Diego Partnership.

The PBID boundary for the renewed 2005 district is the same as the former Downtown Maintenance Assessment District and year 2000 PBID. The boundary includes most of downtown San Diego south and west of Interstate 5. For service provision, budgeting and benefit apportionment purposes, the PBID has been divided into the following five zones:

Core/Columbia, Cortez, East Village, Gaslamp Quarter, and Marina. The PBID boundary and zones are depicted in Figure 5. The Boundary Map for the PBID was filed with the City of San Diego and recorded with the County Recorder.

In April 2005, a Notice and Assessment Ballot was mailed to the property owners of record. A 45-day period was provided for balloting and a public hearing was conducted on June 14, 2005. After tabulating the returned ballots, it was determined that 71% of the ballots returned were in favor of the PBID renewal. Since the assessment ballots submitted in opposition to the proposed assessments did not exceed the assessment ballots submitted in favor of the assessments (with each ballot weighted by the proportional financial obligation of the property for which the ballot was submitted), the City gained the authority to approve the levy of the assessments for the ten year renewal period beginning with fiscal year 2005-06. The current assessments have a maximum 10-year statutory life and expire on June 30, 2015.

PLANS & SPECIFICATIONS

The work and improvements proposed to be undertaken by the District and the cost thereof paid from the levy of the annual assessment provide special benefit to Assessor Parcels within the District as defined in the Method of Assessment herein. Following is a summary of the activities, services and improvements to be funded by the PBID assessments. The activities and improvements specified in the Property and Business Improvement District Law of 1994 from the Streets and Highways Code are incorporated by reference.

The activities, services and improvements (collectively, the "Services") proposed to be funded by the District and the cost thereof paid from the levy of the assessments provide special benefit to parcels within the Assessment District as defined in the Method of Assessment herein. In addition to the definitions provided by the Property and Business Improvement District Law of 1994 from the Streets and Highways Code, (the "Law") the work and improvements are generally described as follows:

Maintenance, installation, improvement, activities and servicing of public areas and public facilities, property owned or property rights, easements and/or rights of entry, of property within the boundaries of the PBID. Services shall include all incidental expenses.

"Improvement" means the acquisition, construction, installation, or maintenance of any tangible property with an estimated useful life of five years or more including, but not limited to, the following: parking facilities; benches, booths, kiosks, display cases, pedestrian shelters and signs; trash receptacles and public restrooms; lighting and heating facilities; decorations; parks; fountains; planting areas; closing, opening, widening, or narrowing of existing streets; facilities or equipment, or both, to enhance security of persons and property within the area; ramps, sidewalks, plazas, and pedestrian malls; rehabilitation or removal of existing structures.

"Activities" means, but is not limited to, all of the following: promotion of public events which benefit businesses or real property in the district; furnishing of music in any public place within the district; promotion of tourism within the district; marketing and economic development, including retail retention and recruitment; providing security, sanitation, graffiti removal, street and sidewalk cleaning, and other municipal services supplemental to those normally provided by the municipality; activities which benefit businesses and real property located in the district.

Any further plans and specifications for these Services will be filed with the City and are incorporated herein by reference.

MAINTENANCE SERVICES

The PBID provides resources for a variety of maintenance service activities as shown in Figure 2.

Figure 2 - Estimated Level of Service by Zone

MAINTENANCE SERVICE	PBID Zones				
	Core/ Columbia	Cortez	Gaslamp Quarter	East Village	Marina
Sidewalk Sweeping	Daily (7 days/wk)	Daily (7 days/wk)	Daily (7 days/wk)	Daily (7 days/wk)	Daily (7 days/wk)
Litter Removal	Daily (7 days/wk)	Daily (7 days/wk)	Daily (7 days/wk)	Daily (7 days/wk)	Daily (7 days/wk)
Power Washing	105 sidewalks /Wk	20 Sidewalks /Wk	45 Sidewalks /Wk	75 Sidewalks /Wk	20 Sidewalks /Wk
Graffiti Removal	Daily, as needed	Daily, as needed	Daily, as needed	Daily, as needed	Daily, as needed
Landscape Maintenance	Weekly, as needed	Weekly, as needed	Weekly, as needed	Weekly, as needed	Weekly, as needed
Tree Trimming	Annually (1 time/yr)	Annually (1 time/yr)	Annually (1 time/yr)	Annually (1 time/yr)	Annually (1 time/yr)
Amenity Maintenance/Repair	As Needed	As Needed	As Needed	As Needed	As Needed
Estimated Deployment (# of workers/hours per week)	12.0 / 600 hrs	3.0 / 120 hrs	6.0 / 240 hrs	12.0 / 600 hrs	4.0 / 160 hrs

Maintenance activities are monitored and adjusted by the PBID Advisory Board and individual Zone Committees.

PUBLIC SAFETY PROGRAMS

Three types of public safety programs were proposed for the PBID:

- Safety Ambassadors, Bicycle Patrols: To enhance the City's conventional police services visible Safety Ambassadors on bicycle patrols will be provided. The Safety Ambassadors will be concentrated on downtown streets during daylight and early evening hours with flexibility to support events and other special needs. Safety Ambassadors would wear bright identifiable uniforms, reinforcing the overall image of downtown. Safety Ambassadors would be trained to assist

pedestrians, customers, workers, visitors and other PBID users. In addition, the Safety Ambassadors on bicycle patrols act as the "eyes and ears" of local police.

- Safety Ambassadors, Foot Patrols: Similar to the Safety Ambassadors on bicycle patrols, safety ambassadors on foot would be deployed on foot in areas with high pedestrian use, near visitor destinations and in public spaces such as parks. Such Safety Ambassadors would assist downtown pedestrians and also act as the "eyes and ears" of local police.
- Enhanced Lighting: The PBID will fund public lighting in the PBID areas. Pursuant to citywide policy, property owners are required to pay for costs associated with mid-block lighting. These costs include electricity, maintenance and repair. The PBID collects assessments for downtown lighting, and then contracts with the City to manage the enhanced lighting services.

PUBLIC INFORMATION, PROGRAM MANAGEMENT & RESERVES

- Public Information: Clean and safe public information programs are intended to inform both PBID ratepayers and downtown pedestrians on the services and benefits provided by PBID-financed maintenance, public safety, and lighting. A full time communications manager plus a web page, newsletters, maps and other handouts is budgeted.
- Program Management: PBID programs are administered by the Downtown San Diego Partnership. Funds are allocated for PBID oversight, accounting and bookkeeping, office and supplies, insurance and other administrative expenses. City and County administrative costs associated with collection, disbursement, and accounting of PBID funds have also been included in the PBID budget.
- Program Reserves: A 7.5% program reserve has been included to account for uncollectables, future development impacts, and other program contingencies. The program reserve may be reduced if assessments and/or service contracts are secured from the state and federal governments.

FISCAL YEAR 2007-08 ESTIMATE OF COST AND BUDGET

The Downtown Property and Business Improvement District (District) was established as a self-managed District in fiscal year 2001 to fund sidewalk and landscape maintenance, public safety programs, enhanced street lighting, public information services and administration. The non-profit Downtown San Diego Partnership (Corporation) manages the District. The District assessments have been effectively used to enhance the cleanliness, safety and aesthetic appeal of the downtown areas. The proposed renewed assessments would provide funding for further enhanced services as described in this Report. Figure 3 summarizes the total costs and fund balances for the District.

Figure 3 - Estimate of Cost for Fiscal Year 2007-08

Downtown PBID	FY 05-06 Budget	FY 06-07 Budget	FY 07-08 Proposed
BALANCE			
Revenue			
Assessments	\$ 5,803,550	\$ 5,781,029	\$ 5,815,464
Other Revenues	-	-	-
City Contribution - Gas Tax	15,000	29,459	33,218
TOTAL OPERATING REVENUE	<u>5,818,550</u>	<u>5,810,488</u>	<u>5,848,682</u>
TOTAL REVENUE AND BALANCE	5,818,550	5,810,488	5,848,682
Expense			
Personnel	-	-	-
Contractual	2,901,106	4,489,870	4,327,831
Incidental	2,228,030	751,459	759,300
Utilities	535,000	453,000	420,000
Contingency Reserve	139,414	116,159	120,000
TOTAL EXPENSE	<u>5,803,550</u>	<u>5,810,488</u>	<u>5,627,131</u>
BALANCE	\$ 15,000	\$ -	\$ 221,551

ANNUAL COST INDEXING

In future years, assessments may change, up or down, if square footage information changes and / or PBID budgets. Annual assessments may be adjusted by the Downtown San Diego PBID Advisory Board and its Zone Committees up to 5% per year. Assessment adjustments may differ within each zone reflecting the service needs identified by the PBID Advisory Board and Zone Committees, the cost of services and the fund balances. The following Figure 4 presents the maximum assessment rates by Zone that may be levied during the 10 year term of the proposed assessments.

Figure 4 - Maximum Assessment Rates

Downtown San Diego PBID Maximum Assessment Adjustments during the next 10-year Term										
	Core		Gaslamp		East Village		Cortez		Marina	
	\$/SF	\$/LF	\$/SF	\$/LF	\$/SF	\$/LF	\$/SF	\$/LF	\$/SF	\$/LF
Year 1	0.0422	8.5378	0.2161	24.0003	0.0746	6.3355	0.0512	6.3277	0.0666	11.5807
Year 2	0.0443	8.9647	0.2269	25.2003	0.0783	6.6523	0.0538	6.6441	0.0699	12.1597
Year 3	0.0465	9.4129	0.2382	26.4603	0.0822	6.9849	0.0565	6.9763	0.0734	12.7677
Year 4	0.0488	9.8835	0.2501	27.7833	0.0863	7.3341	0.0593	7.3251	0.0771	13.4061
Year 5	0.0512	10.3777	0.2626	29.1725	0.0906	7.7008	0.0623	7.6914	0.0810	14.0764
Year 6	0.0538	10.8966	0.2757	30.6311	0.0951	8.0858	0.0654	8.0760	0.0851	14.7802
Year 7	0.0565	11.4414	0.2895	32.1627	0.0999	8.4901	0.0687	8.4798	0.0894	15.5192
Year 8	0.0593	12.0135	0.3040	33.7708	0.1049	8.9146	0.0721	8.9038	0.0939	16.2952
Year 9	0.0623	12.6142	0.3192	35.4593	0.1101	9.3603	0.0757	9.3490	0.0986	17.1100
Year 10	0.0654	13.2449	0.3352	37.2323	0.1156	9.8283	0.0795	9.8165	0.1035	17.9655

BUDGET ADJUSTMENT

Any annual budget surplus or deficit will be rolled over into the following year's PBID budget. Assessments will be set accordingly, within the constraints of the annual adjustment, to adjust for surpluses or deficits that are carried forward.

TIME AND MANNER FOR COLLECTING ASSESSMENTS

As provided for by state law, the PBID assessment will appear as a separate line item on the annual property tax bills prepared by the County of San Diego. Property tax bills are delivered in the fall and payment is generally made in two installments. Existing laws for enforcement and appeal of property taxes apply to the PBID assessments.

GOVERNMENT ASSESSMENTS

This report assumes that the City of San Diego, County of San Diego, and State of California will pay assessments for the special benefits conferred to government-owned properties within the PBID boundaries as provided for in Proposition 218. Furthermore, it assumes that the federal government will pay assessments for the special benefits conferred to federally-owned properties within the PBID boundaries as provided for through executive order and adopted policies.

METHOD OF APPORTIONMENT

This section includes an explanation of the special benefits to be derived from the services and improvements funded by the assessments and the methodology used to apportion the total assessments to properties within the District.

The method used for apportioning the assessments is based upon the proportional special benefits to be derived by the properties in the District over and above general benefits conferred on real property or to the public at large. The apportionment of special benefit is a two step process: the first step is to identify the types of special benefits arising from the services and improvements to be funded by the assessments; and the second step is to allocate the assessments to property based on the estimated relative special benefit for each type of property.

SPECIAL BENEFIT FACTORS

The following benefit categories summarize the types of special benefit to residential, commercial, industrial and other lots and parcels resulting from the services and improvements to be provided with the assessment proceeds. These categories of special benefit are derived from the statutes passed by the California Legislature and other studies which describe the types of special benefit received by property from services and improvements such as those proposed by the City of San Diego Downtown Property & Business Improvement District.

In fact, the determination of special benefits to property in downtown areas from the PBID assessments is well established by the State Legislature:

The Legislature finds and declares all of the following:

(a) Businesses located and operating within the business districts of this state's communities are economically disadvantaged, are underutilized, and are unable to attract customers due to inadequate facilities, services, and activities in the business districts.

(b) It is in the public interest to promote the economic revitalization and physical maintenance of the business districts of its cities in order to create jobs, attract new businesses, and prevent the erosion of the business districts.

(c) It is of particular local benefit to allow cities to fund property related improvements, maintenance, and activities through the levy of assessments upon the real property that benefits from those improvements.

(d) Assessments levied for the purpose of providing improvements and promoting activities that benefit real property are not taxes for the general benefit of a city, but are assessments for the improvements and activities which confer special benefits upon the real property for which the improvement and activities are provided².

These types of special benefit are summarized as follows:

- Protection of views, scenery and other resources values and environmental benefits enjoyed by residents, customers and guests and preservation of public assets maintained by the District.
- Increased economic opportunity, creation of jobs and enhanced business and commercial activity.
- Reduced cost of local government in law enforcement, public health care, and fire prevention.
- Enhanced safety and reduced liability risk.
- Enhanced quality of life and desirability of the area.
- Specific enhancement of property values.

These benefit factors, when applied to property in the District, specifically increase the desirability, utility and value of the land within the District. For example, the increased assessments will provide funding to employ contract security personnel and to improve the cleanliness and attractiveness of public areas in the PBID. The enhanced public safety and security afforded by such services, during the early morning and evening hours when maintenance personnel are not present, enhance the overall safety, quality and desirability of the properties. In turn, property values are specifically enhanced by the availability of security services in the area. In addition, the street lighting maintenance affords greater pedestrian safety and security, which specifically enhances the value of the properties in the District.

GENERAL VERSUS SPECIAL BENEFIT

The proceeds from the PBID will be used to fund activities, services, improvements within the PBID that, in absence of the PBID, otherwise would not be provided. Properties in the PBID directly and specifically benefit from the Services, while properties outside the PBID do not receive the benefit of the Services funded by the PBID. Therefore, the assessments provide special benefit to property in the various Districts over and above the general benefits conferred by the general facilities of the City, and the Services funded by the PBID are determined to be exclusively of distinct and special benefit to properties in the PBID. The State Legislature has made a similar finding as shown previously:

"Assessments levied for the purpose of providing improvements and promoting activities that benefit real property or businesses are not taxes for the general benefit of a city, but are assessments for the improvements and activities which confer special benefits upon the real property or businesses for which the improvements and activities are provided³."

The City provides the PBID with services, resources and contributions including, but not limited to street sweeping, landscape/tree maintenance (from the Gas Tax Fund), roadway and stormdrain improvement and maintenance, regular trash removal, graffiti removal, parks maintenance and improvement, street lighting, and security, traffic controls and public signage, street medians, public safety and other public services and improvements. Many of these City Services are considered to be incremental services for which the City could charge additional fees or could choose to provide at a reduced level. These City Services and contributions are considered to be a contribution towards property in the PBID and any potential general benefits from the Services. In addition, properties owned by the City and the City Redevelopment Agency in the PBID area are assessed and contribute over \$450,000 per year in additional funding for the PBID Services. This is another form of City contribution for any general benefits. In summary, the Services funded by the PBID are determined to be of special benefit to properties in the PBID. Any general benefits from the Services are determined to be minimal and are more than offset by the significant other services contributions the City provides to property in the PBID.

ZONES OF BENEFIT

PBID services are provided and budgeted within five areas or zones of benefit. These zones are depicted on the PBID boundary and zones map and are summarized as follows:

- Core/Columbia
- Cortez
- Gaslamp Quarter
- East Village
- Marina

ASSESSMENT APPORTIONMENT

In preparing the previous Assessment Engineer's Report for the Downtown Maintenance Assessment District, the Engineers concluded that the special benefit to each parcel is proportional to the linear street frontage of each parcel plus the area of the parcel and/or the square footage of the improvements constructed upon the parcel.

The special benefits derived from the Services funded by the assessments are conferred on property and are not based on a specific property owner's use and/or enjoyment of the Services. However, it is ultimately people who value the special benefits described in this Report. Further, it is ultimately people who control property values by placing a value on the special benefits from the Services. In other words, the benefits conferred to property are related to the average number of people who could potentially live on, work at, or otherwise could use a property, not how the property is currently used by the present owner. Therefore, the number of people who could or potentially live on, work at or otherwise use a property is an indicator of the relative level of special benefit received by a property. Building size/parcel area and linear frontage are directly correlated with the population density and current or potential usage of property. Therefore, the Services are *reasonably related to building size and linear frontage because these factors reflect the relative population density and use of properties.*

Since an improved, better maintained and safer downtown benefits the occupants of buildings to a somewhat greater degree than the street frontage being maintained; placing greater weight on buildings as opposed to linear frontage is reasonable. Therefore, 60% of the assessments are allocated based on area and 40% are allocated based on street frontage.

This apportionment of costs recognizes the relationship between the amount of maintenance work required on those parcels with large frontages relative to smaller frontages, and therefore levies a proportionally greater assessment on those parcels with a greater frontage than on parcels with a lesser frontage. Recognizing the impacts which those parcels with extensive improvements (and higher occupancy/use) place on the district, a portion of the assessment has based upon building square footage or parcel area, whichever is greater, since those parcels with extensive improvements receive a greater benefit from the enhanced maintenance services funded by the assessment.

We find that this apportionment approach reasonably allocates the assessments based on the special benefit received by each parcel. Therefore, assessments have been apportioned to each benefiting parcel within each zone utilizing an assessment apportionment methodology consistent with the year 2000 PBID assessments. The renewal year assessments and cost of Services are allocated based on the following schedule:

- Forty percent (40%) of the total amount assessed apportioned to each parcel within a zone based upon linear feet of street frontage; and

- Sixty percent (60 %) of the total amount assessed spread to each parcel within a zone based upon the parcel's area or building square footage, whichever is greater.

This methodology is deemed to be appropriated for the maintenance and lighting services and the public safety services to be funded in the PBID.

An assessment has been levied upon each publicly owned parcel in the same manner as privately owned property. Each publicly owned parcel, except parks or designated open space area, has been assessed on the same basis as other parcels within the District.

Assessments are apportioned within each Zone based on a formula that includes the specific estimated costs for the Zone, the linear footage of each parcel fronting the improvements and a square footage factor for the parcel which is the greater of the lot area or the building area on the lot multiplied times the relevant rates for each Zone.

CERTIFICATES

1. The undersigned respectfully submits the enclosed Engineer's Report Management Plan and does hereby certify that this Engineer's Report, and the Assessment and Assessment Diagram herein, have been prepared by me in accordance with the order of the City Council of the City of San Diego.

Engineer of Work, License No. C052091

2. I, the Clerk of the City Council, City of San Diego, County of San Diego, California, hereby certify that the enclosed Engineer's Report and Management Plan, together with the Assessment and Assessment Diagram thereto attached, was filed and recorded with me on _____, 2007.

Clerk of the City Council

3. I, the Clerk of the City Council, City of San Diego, County of San Diego, California, hereby certify that the Assessment in this Engineer's Report and Management Plan was approved and confirmed by the City Council on _____, 2007, by Resolution No. _____.

Clerk of the City Council

4. I, the Clerk of the City Council of the City of San Diego, County of San Diego, California, hereby certify that a copy of the Assessment Roll and Assessment Diagram was filed in the office of the County Auditor of the County of San Diego, California, on _____, 2007.

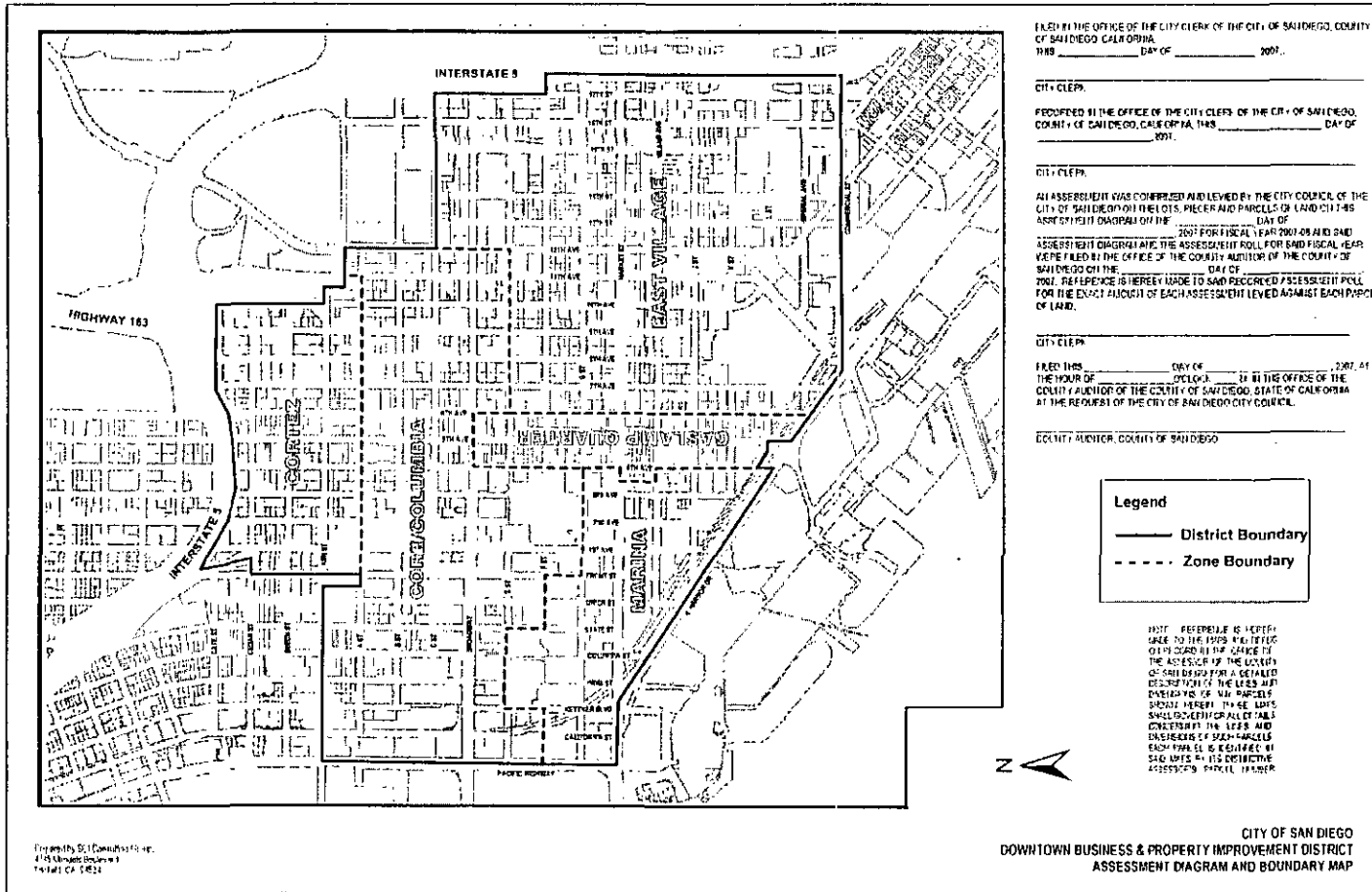
Clerk of the City Council

APPEALS AND INTERPRETATION

Any property owner who feels that the assessment levied on the subject property is in error as a result of incorrect information being used to apply the foregoing method of assessment, may file a written appeal with the Project Manager of the City of San Diego Community and Economic Development Department (the "Project Manager") or his or her designee. Any such appeal is limited to correction of an assessment during the then current or, if before July 1, the upcoming fiscal year. Upon the filing of any such appeal, the Project Manager or his or her designee will promptly review the appeal and any information provided by the property owner. If the Project Manager or his or her designee finds that the assessment should be modified, the appropriate changes shall be made to the assessment roll. If any such changes are approved after the assessment roll has been filed with the County for collection, the Project Manager or his or her designee is authorized to refund to the property owner the amount of any approved reduction. Any property owner, who disagrees with the decision of the Project Manager or her or his designee, may refer their appeal to the City Council of the City of San Diego and the decision of the City Council of the City of San Diego shall be final.

ASSESSMENT DIAGRAM

Figure 5 - Assessment Diagram




PROPERTY AND BUSINESS IMPROVEMENT DISTRICT MANAGEMENT COMMITTEE

The Management Committee is proposed as a 15 member committee of the Downtown San Diego Partnership {to manage and administer the PBID}.

Members of the committee shall be appointed by the Chair of the Partnership and shall include the President of the Partnership and 2 members at large. The remaining 12 members shall be allocated commensurate with the overall financial contribution to the PBID from each zone composed of property and business owners. Members should be sought with a mix of business and property segments. At least one member must be a business licensee who is not a property owner. Based upon the current PBID budget, Positions should be allocated as follows:

Figure 6 - District Management Committee



Each committee member will serve for a two year term; except that for the calendar year beginning January 1, 2002, the Partnership Chair shall appoint 7 members for a one year term and 7 members for a two year term. Positions allocated to each zone shall be adjusted every two years, proportionate to the overall financial contributions to the PBID from each zone.

The Chair of the Partnership shall appoint the Chair of the PBID Management Committee. This committee Chair shall be a committee member holding a position allocated to a zone and be a member of the Board of Directors of the Partnership.

The Chair of the Partnership may appoint agency or association representatives as ex officio members of the committee.

PROPOSED BOARD DELEGATION TO THE PROPERTY AND BUSINESS IMPROVEMENT DISTRICT MANAGEMENT COMMITTEE

Powers to be delegated to the Property and Business Improvement District Management Committee:

1. Provide direction to staff regarding operational issues of the Property and Business Improvement District Program, with meetings to be held no less frequently than once each month.
2. Oversee all personnel issues of the Property and Business Improvement District staff excepting there from:
3. The replacement of the Property and Business Improvement District Executive Director to be reserved for decision by the President (subject to approval of the Partnership Chair).
4. Implementation of any employee benefits programs to be reserved for decision by the Partnership Board of Directors.
5. Recommend to the Partnership Board an annual budget and exercise control over all expenditures of the Property and Business Improvement District Program to stay within the approved budget.
6. Assure compliance with the Operating Agreement between the City and Partnership and take all necessary action in that regard.
7. Comply with the Brown Act and other applicable state law requirements for all Property and Business Improvement District deliberations.
8. Report at least quarterly to the Board of Directors on the status of the Property and Business Improvement District operations and regarding all significant decisions.

Powers reserved to the Board of Directors and Chair of the Board:

1. Approval of annual report to the City Council and Program Budget (Board).
2. Any Modification, renewal, or amendment to the Operating Agreement with the City (Board).
3. Any change in the position or duties of the Property and Business Improvement District Executive Director (Board).
4. Appointment of a Partnership Board member as Chair of the Property and Business Improvement District Management Committee and other members of the Committee (Chair of the Board).

5. Determination of the size and make-up of the Property and Business Improvement District Management Committee (Board).
6. Review of any issues the Partnership Chair determines should be brought to the Board of Directors for decision.
7. Approval of any proposed expenditure that will result in any material deviation from the approved annual program budget.

APPENDICES

APPENDIX A – ASSESSMENT ROLL, FY 2007-08

The undersigned, pursuant to the "Property and Business Improvement District Law of 1994" (being Part 7 of Division 18 of the California Streets and Highways Code), applicable provisions of "Proposition 218" (Article XIID of the California Constitution), and the "Proposition 218 Omnibus Implementation Act" (California Senate Bill 919) (the aforementioned provisions are hereinafter referred to collectively as "Assessment Law"), does hereby submit the following:

1. Pursuant to the provisions of Assessment Law and the Resolution of Intention, we have assessed the costs and expenses of the works of improvement (maintenance) to be performed in the PBID upon the parcels of land in the PBID in accordance with the approved apportionment methodology. For particulars as to the identification of said parcels, reference is made to the Assessment Diagram and Boundary Map on file in the Maintenance Assessment Districts section of the Park and Recreation Department of the City of San Diego. The PBID boundary and zones are depicted in the Assessment Engineer's Report.
2. The Assessment Diagram included in this report shows the PBID, as well as the boundaries and dimensions of the respective parcels and subdivisions of land within the PBID, the same as existed at the time of the passage of the Resolution of Intention, each of which subdivisions of land or parcels or lots respectively have been given a separate number upon the Assessment Diagram and in the Assessment Roll
3. By virtue of the authority contained in said Assessment Law, and by further direction and order of the legislative body, we hereby make the following assessment to cover the costs and expenses of the works of improvement (maintenance) for the PBID based on the costs and expenses as set forth in the Assessment Engineer's Report.

For particulars as to the individual assessments and their descriptions, reference is made to the Assessment Roll on file with the City.

DATED: _____, 2007 SCI Consulting Group

By: _____
John W. Bliss, License No. C052091

END NOTES

¹ The purpose and formational framework of the year 2000 PBID are set forth in the Management Plan for the Downtown San Diego Property-Based Business Improvement District (dated June 1999) prepared by Progressive Urban Management Associates, Inc. and Hormann & Associates.

² Property and Business Improvement District Law of 1994, Streets and Highways Code Section 36600, et. seq.

³ Property and Business Improvement District Law of 1994, Streets and Highways Code Section 36601(d)

000349

CITY OF SAN DIEGO
Downtown Property & Business Improvement District
Assessment Roll 2007-08

Assessor's Parcel Number	Zone	Owner Name(s)	Site Address	Sq. Ft.	Lot FF	Assmnt
5333910700	CORE	BOSA CALIFORNIA L L C		65,520	847.00	\$9996.46
5333920200	CORE	BOSA DEVELOPMENT CALIFORNIA II INC	706 A	940	88.00	\$790.99
5333920300	CORE	BOSA DEVELOPMENT CALIFORNIA II INC	1306 KETTNER	9,060	113.00	\$1347.10
5333920500	CORE	BOSA DEVELOPMENT CALIFORNIA II INC	1372 KETTNER	20,000	300.00	\$3405.34
5333920600	CORE	CATELLUS DEVELOPMENT CORP		239,187	1,157.00	\$19971.93
5333920700	CORE	BOSA DEVELOPMENT CALIFORNIA II INC		0	125.00	\$1067.23
5333930100	CORE	RYAN FAMILY PARTNERSHIP L P	1371 KETTNER	15,000	250.00	\$2767.45
5333930200	CORE	RYAN FAMILY PARTNERSHIP L P	1329 KETTNER	12,138	100.00	\$1366.00
5333930300	CORE	RYAN FAMILY PARTNERSHIP L P		5,000	150.00	\$1491.67
5333930400	CORE	SHTEREMBERG NATHAN CHILDRENS TRUST	1304 INDIA	5,000	150.00	\$1491.67
5333930500	CORE	SHTEREMBERG NATHAN CHILDRENS TRUST	1322 INDIA	5,000	50.00	\$637.89
5333930600	CORE	PLATT & WOLFF PARTNERSHIP	1330 INDIA	5,000	50.00	\$637.89
5333930700	CORE	T S K VENTURES L L C	1342 INDIA	5,000	50.00	\$637.89
5333931000	CORE	WAX MARSHALL & KATHY FAMILY TRUST	1370 INDIA	27,330	200.00	\$2860.89
5333940701	CORE	MULLINAX H LEE & ZIEKY CHARLEEN R A B	690 B	639	20.00	\$197.72
5333940702	CORE	HARBORFRONT PROPERTIES L L C	660 B	1,700	60.00	\$584.01
5333940801	CORE	ISIDRO ERWIN	1277 KETTNER	1,477	3.00	\$87.94
5333940802	CORE	BUSHNELL JILLENE M	1277 KETTNER	1,440	3.00	\$86.38
5333940803	CORE	GALAVIZ CUAUHEMOC	1277 KETTNER	1,440	3.00	\$86.38
5333940804	CORE	SMITH CLIFFORD RAYMOND	1277 KETTNER	1,440	3.00	\$86.38
5333940805	CORE	SHARP CHRISTINA M	1277 KETTNER	1,440	3.00	\$86.38
5333940806	CORE	HOOVER TODD M	1277 KETTNER	1,440	3.00	\$86.38
5333940807	CORE	HUYNH LLOYD	1277 KETTNER	1,440	3.00	\$86.38
5333940808	CORE	MCCRAY LOUIS M	1277 KETTNER	1,440	3.00	\$86.38
5333940809	CORE	CHANTENGCO J R	1277 KETTNER	1,440	3.00	\$86.38
5333940810	CORE	GOMEZ MICHAEL J & FELICE R FAMILY TRUST	1277 KETTNER	1,440	3.00	\$86.38
5333940811	CORE	VETTER DEBORAH	1277 KETTNER	1,440	3.00	\$86.38
5333940812	CORE	DROHAN BRANDON P	1277 KETTNER	1,440	3.00	\$86.38
5333940813	CORE	KIRSCHENSTEIN JOEL	1277 KETTNER	1,440	3.00	\$86.38
5333940814	CORE	KELLY ANDREW K	1277 KETTNER	1,440	3.00	\$86.38
5333940815	CORE	KIESEL GARON	1277 KETTNER	1,440	3.00	\$86.38
5333940816	CORE	SONSINI JOSEPH	1277 KETTNER	1,440	3.00	\$86.38
5333940817	CORE	ABU-HAMDI FAMILY TRUST	1277 KETTNER	1,440	3.00	\$86.38
5333940818	CORE	CRUZ ROBERT P	1277 KETTNER	1,440	3.00	\$86.38
5333940819	CORE	SPARROW CHRISTOPHER T	1277 KETTNER	1,440	3.00	\$86.38
5333940820	CORE	LANSHAR L L C	1277 KETTNER	1,440	3.00	\$86.38
5333940821	CORE	SINGH FAMILY TRUST 04-24-96	1277 KETTNER	1,440	3.00	\$86.38
5333940822	CORE	MULLINAX H LEE & ZIEKY CHARLEEN R A B	1277 KETTNER	1,440	3.00	\$86.38
5333940823	CORE	MARTIN BRIAND & GARCIA PHAEDRA	1277 KETTNER	1,440	3.00	\$86.38
5333940824	CORE	CALDER BLAINE & BARBARA	1277 KETTNER	1,440	3.00	\$86.38
5333940825	CORE	BARACH DAVID	1277 KETTNER	1,440	3.00	\$86.38
5333940826	CORE	MESSERSCHMIDT JANA L	1277 KETTNER	1,440	3.00	\$86.38
5333940827	CORE	GROCHAN LAURETTE A EST OF	1277 KETTNER	1,440	3.00	\$86.38
5333940828	CORE	ISIDRO ERWIN	1277 KETTNER	1,440	3.00	\$86.38
5333940829	CORE	FREWIN CHRISTOPHER	1277 KETTNER	1,440	3.00	\$86.38
5333940830	CORE	JENKINS ROBERT E & MARY L REVOCABLE	1277 KETTNER	1,440	3.00	\$86.38
5333940831	CORE	VARGAS MYRNA C REVOCABLE TRUST 09-26-91	1277 KETTNER	1,440	3.00	\$86.38
5333940832	CORE	ZIMSKY ANDREW T	1277 KETTNER	1,440	3.00	\$86.38
5333940833	CORE	BUTOR YUL M	1277 KETTNER	1,440	3.00	\$86.38
5333940834	CORE	WHEAT DAVID G	1277 KETTNER	1,440	3.00	\$86.38
5333940835	CORE	WELTY JUDITH	1277 KETTNER	1,440	3.00	\$86.38
5333940836	CORE	WATERS EMILY A	1277 KETTNER	1,440	3.00	\$86.38
5333940837	CORE	THOMAS TUDOR L IV	1277 KETTNER	1,440	3.00	\$86.38
5333940838	CORE	GOTTLIEB FAMILY TRUST 01-11-06	1277 KETTNER	1,440	3.00	\$86.38

CITY OF SAN DIEGO
Downtown Property & Business Improvement District
Assessment Roll 2007-08

Assessor's **000350**

Parcel Number	Zone	Owner Name(s)	Site Address	Sq. Ft.	Lot FF	Assmnt
5333940839	CORE	HIMFAR EVAN M	1277 KETTNER	1,440	3.00	\$86.38
5333940840	CORE	DIPIAZZA FRANK S	1277 KETTNER	1,440	3.00	\$86.38
5333940841	CORE	FRIE LEONARD W & JENNIFER S REVOCABLE	1277 KETTNER	1,440	3.00	\$86.38
5333940842	CORE	BRICKHILL PATRICIA	1277 KETTNER	1,440	3.00	\$86.38
5333940843	CORE	MILLER STACEY A	1277 KETTNER	1,440	3.00	\$86.38
5333940844	CORE	DELGADO JEANNIE	1277 KETTNER	1,440	3.00	\$86.38
5333940845	CORE	BISHOP FAMILY TRUST OF 2004 06-28-04	1277 KETTNER	1,440	3.00	\$86.38
5333940846	CORE	COX FAMILY TRUST 08-12-05	1277 KETTNER	1,440	3.00	\$86.38
5333940847	CORE	PATERNA JOSEPH S	1277 KETTNER	1,440	3.00	\$86.38
5333940848	CORE	LUDMER CHRISTOPHER L	1277 KETTNER	1,440	3.00	\$86.38
5333940849	CORE	ROBLEDO ELIZABETH	1277 KETTNER	1,440	3.00	\$86.38
5333940850	CORE	DELAROSA MICHAEL A	1277 KETTNER	1,440	3.00	\$86.38
5333940851	CORE	SINGER EDWARD L & EVELYN	1277 KETTNER	1,440	3.00	\$86.38
5333940852	CORE	CAMACHO ABEL P & MAY M	1277 KETTNER	1,440	3.00	\$86.38
5333940853	CORE	ZEVELY LEANNA S	1277 KETTNER	1,440	3.00	\$86.38
5333940901	CORE	LARKIN JEFFREY D	1240 INDIA	1,440	3.00	\$86.38
5333940902	CORE	SCHMIDT ANNE M	1240 INDIA	1,440	3.00	\$86.38
5333940903	CORE	GHAZIALAM HAMID	1240 INDIA	1,470	3.00	\$87.65
5333940904	CORE	HENRY MICHAEL W	1240 INDIA	1,440	3.00	\$86.38
5333940905	CORE	TAJBAKSH AF SHIN	1240 INDIA	1,440	3.00	\$86.38
5333940906	CORE	PLATT JESSICA M	1240 INDIA	1,440	3.00	\$86.38
5333940907	CORE	PERSELLO LEO D & SABATINI LUCIA	1240 INDIA	1,440	3.00	\$86.38
5333940908	CORE	VALENCIA MANUEL	1240 INDIA	1,440	3.00	\$86.38
5333940909	CORE	JAUREQUI JASON	1240 INDIA	1,440	3.00	\$86.38
5333940910	CORE	SPADARO ANTHONY A	1240 INDIA	1,440	3.00	\$86.38
5333940911	CORE	CASUTT CAROLYN	1240 INDIA	1,440	3.00	\$86.38
5333940912	CORE	BETECH SAID	1240 INDIA	1,440	3.00	\$86.38
5333940913	CORE	ANDERSON KIM R	1240 INDIA	1,440	3.00	\$86.38
5333940914	CORE	FATHY ANN T	1240 INDIA	1,440	3.00	\$86.38
5333940915	CORE	HAFERMANN SANDRA L	1240 INDIA	1,440	3.00	\$86.38
5333940916	CORE	HUGHES REVOCABLE TRUST 04-09-03	1240 INDIA	1,440	3.00	\$86.38
5333940917	CORE	RUSSELL CARL R SR	1240 INDIA	1,440	3.00	\$86.38
5333940918	CORE	MARTIN ANTONIO	1240 INDIA	1,440	3.00	\$86.38
5333940919	CORE	LIM STEVE	1240 INDIA	1,440	3.00	\$86.38
5333940920	CORE	PIVORIS ROBERT P	1240 INDIA	1,440	3.00	\$86.38
5333940921	CORE	GOVEA LYNN	1240 INDIA	1,440	3.00	\$86.38
5333940922	CORE	DORTON JAINEY M	1240 INDIA	1,440	3.00	\$86.38
5333940923	CORE	MCALLISTER COLIN & CATHY	1240 INDIA	1,594	3.00	\$92.88
5333940924	CORE	LIMPIN ALEXANDER D & ROSEMARIE D	1240 INDIA	1,440	3.00	\$86.38
5333940925	CORE	MOUSAVIZADEH NASSER FAMILY TRUST	1240 INDIA	1,440	3.00	\$86.38
5333940926	CORE	DETWEILER KYLE F	1240 INDIA	1,440	3.00	\$86.38
5333940927	CORE	MUELLER MATTHEW	1240 INDIA	1,440	3.00	\$86.38
5333940928	CORE	SHWE SAMANTHA T	1240 INDIA	1,440	3.00	\$86.38
5333940929	CORE	WARREN JENNIFER M	1240 INDIA	1,440	3.00	\$86.38
5333940930	CORE	GAMBINO LAUREN	1240 INDIA	1,440	3.00	\$86.38
5333940931	CORE	MISAGAL FRANCES M	1240 INDIA	1,440	3.00	\$86.38
5333940932	CORE	BONELLO JOHN A & JAMIE E	1240 INDIA	1,440	3.00	\$86.38
5333940933	CORE	BROWN JEFFREY M	1240 INDIA	1,440	3.00	\$86.38
5333940934	CORE	LOCANTO RYAN P	1240 INDIA	1,440	3.00	\$86.38
5333940935	CORE	YOUNES MARK A & HANH V T P	1240 INDIA	1,440	3.00	\$86.38
5333940936	CORE	JOWDY MICHAEL W TRUST 11-01-05	1240 INDIA	1,440	3.00	\$86.38
5333940937	CORE	ELLIOTT CARTER M & TIFFANY A TRUST	1240 INDIA	1,440	3.00	\$86.38
5333940938	CORE	YEFCHAK JULIE A	1240 INDIA	1,440	3.00	\$86.38
5333940939	CORE	MOGAN KEVIN M & TRACY	1240 INDIA	1,440	3.00	\$86.38

000351

CITY OF SAN DIEGO
Downtown Property & Business Improvement District
Assessment Roll 2007-08

Assessor's Parcel Number	Zone	Owner Name(s)	Site Address	Sq. Ft.	Lot FF	Assmnt
5333940940	CORE	KOCIELSKI STEPHANIE	1240 INDIA	1,440	3.00	\$86.38
5333940941	CORE	SHEPARD DOUGLAS	1240 INDIA	1,440	3.00	\$86.38
5333940942	CORE	ODISHO HELEN	1240 INDIA	1,440	3.00	\$86.38
5333940943	CORE	GREENBERG EDWARD	1240 INDIA	1,440	3.00	\$86.38
5333940944	CORE	GANADEN RACHEL	1240 INDIA	1,440	3.00	\$86.38
5333940945	CORE	CEBE ALLISON M REVOCABLE TRUST 09-24-04	1240 INDIA	1,440	3.00	\$86.38
5333940946	CORE	RIDGE GARRY	1240 INDIA	1,594	3.00	\$92.88
5333941001	CORE	GLYNN THOMAS E	1240 INDIA	1,440	3.00	\$86.38
5333941002	CORE	APENBRINCK WINSOR J	1240 INDIA	1,440	3.00	\$86.38
5333941003	CORE	ANGELO PAUL	1240 INDIA	1,440	3.00	\$86.38
5333941004	CORE	CONTRERAS CLAUDINE J	1240 INDIA	1,440	3.00	\$86.38
5333941005	CORE	SMITH JAMES A & GLORIA J	1240 INDIA	1,440	3.00	\$86.38
5333941006	CORE	KO CHARLES	1240 INDIA	1,440	3.00	\$86.38
5333941007	CORE	HARRIS ALLISON	1240 INDIA	1,440	3.00	\$86.38
5333941008	CORE	HOTZE FAMILY TRUST 11-07-03	1240 INDIA	1,440	3.00	\$86.38
5333941009	CORE	SINGH FAMILY TRUST 04-24-96	1240 INDIA	1,440	3.00	\$86.38
5333941010	CORE	OLDFIELD DEREK S	1240 INDIA	1,440	3.00	\$86.38
5333941011	CORE	ELLIS JASON R	1240 INDIA	1,440	3.00	\$86.38
5333941012	CORE	ROMIG MICHAEL S	1240 INDIA	1,440	3.00	\$86.38
5333941013	CORE	WOOD CLYDE R & LINDA C	1240 INDIA	1,440	3.00	\$86.38
5333941014	CORE	PRYOR DAVID P & VERNA S	1240 INDIA	1,440	3.00	\$86.38
5333941015	CORE	CINQUEMANI DOLORES J	1240 INDIA	1,440	3.00	\$86.38
5333941016	CORE	ABOY MARTIN P	1240 INDIA	1,440	3.00	\$86.38
5333941017	CORE	CURTIN RONALD K	1240 INDIA	1,440	3.00	\$86.38
5333941018	CORE	KESHMIRI FARIDEH	1240 INDIA	1,440	3.00	\$86.38
5333941019	CORE	WADDELL KATIE B	1240 INDIA	1,440	3.00	\$86.38
5333941020	CORE	LOZANO BRUNO R	1240 INDIA	1,440	3.00	\$86.38
5333941021	CORE	HARMON CAROL D T	1240 INDIA	1,440	3.00	\$86.38
5333941022	CORE	LINDSEY MICHAEL K	1240 INDIA	1,440	3.00	\$86.38
5333941023	CORE	SLOCUM WAYNE F & JENNIFER A	1240 INDIA	1,594	3.00	\$92.88
5333941024	CORE	BILL MICHAEL T	1240 INDIA	1,629	3.00	\$94.36
5333941025	CORE	INDIA SIXTH L L C	1240 INDIA	2,000	3.00	\$110.01
5333941026	CORE	DOAN LUC Q & TONG BETTY	1240 INDIA	1,440	3.00	\$86.38
5333941027	CORE	PARSA POURIA	1240 INDIA	1,440	3.00	\$86.38
5333941028	CORE	LAYSON GREGORY J & TAMMIAN M	1240 INDIA	1,440	3.00	\$86.38
5333941029	CORE	PARIS MELODY	1240 INDIA	1,440	3.00	\$86.38
5333941030	CORE	RAGGIO RAUL & DOLORES	1240 INDIA	1,440	3.00	\$86.38
5333941031	CORE	WORMAN JEFF & SARAH	1240 INDIA	1,440	3.00	\$86.38
5333941032	CORE	MAVER-SHUE NICOLE L	1240 INDIA	1,440	3.00	\$86.38
5333941033	CORE	GALLEGO GUILLERMO & MONICA	1240 INDIA	1,440	3.00	\$86.38
5333941034	CORE	KANTARTZIS DEANA A	1240 INDIA ST #1115	1,440	3.00	\$86.38
5333941035	CORE	RIVERA JOSE M & LOTTIE J	1240 INDIA ST #1114	1,440	3.00	\$86.38
5333941036	CORE	ELROD JASON A	1240 INDIA ST #1113	1,440	3.00	\$86.38
5333941037	CORE	YOUSIF LOUAY	1240 INDIA ST #1112	1,440	3.00	\$86.38
5333941038	CORE	LAVINE SEAN D & MASRI LENA S	1240 INDIA ST #1111	1,440	3.00	\$86.38
5333941039	CORE	MYERS DORIAN R	1240 INDIA ST #1110	1,440	3.00	\$86.38
5333941040	CORE	KISIEL THOMAS K	1240 INDIA ST #1109	1,440	3.00	\$86.38
5333941041	CORE	MURTHY NANDITA	1240 INDIA ST #1108	1,440	3.00	\$86.38
5333941042	CORE	RIOS JOSE	1240 INDIA ST #1107	1,440	3.00	\$86.38
5333941043	CORE	JALEHMAHMOUDI FARAHNAZ	1240 INDIA ST #1106	1,440	3.00	\$86.38
5333941044	CORE	FONG GARY	1240 INDIA ST #1315	1,440	3.00	\$86.38
5333941045	CORE	SABERI NASRIN	1240 INDIA ST #1314	1,440	3.00	\$86.38
5333941046	CORE	CHEW BEE LAY	1240 INDIA ST #1313	1,440	3.00	\$86.38
5333941047	CORE	FARRAR FAMILY REVOCABLE TRUST 07-26-01	1240 INDIA ST #1312	1,440	3.00	\$86.38

CITY OF SAN DIEGO
Downtown Property & Business Improvement District
Assessment Roll 2007-08

Assessor's Parcel Number	Zone	Owner Name(s)	Site Address	Sq. Ft.	Lot FF	Assmnt
5333941048	CORE	VILLA GUILLERMO II & JENNIFER A	1240 INDIA ST #1311	1,440	3.00	\$86.38
5333941049	CORE	NORCROSS KENNETH W	1240 INDIA ST #1310	1,440	3.00	\$86.38
5333941050	CORE	COATS TIMOTHY M & SONOOK P	1240 INDIA ST #1309	1,440	3.00	\$86.38
5333941051	CORE	RYAN DEBORAH L	1240 INDIA ST #1308	1,440	3.00	\$86.38
5333941052	CORE	GHAZIALAM ZARGHUNA	1240 INDIA ST #1307	1,440	3.00	\$86.38
5333941053	CORE	HEINZ JAMES T	1240 INDIA ST #1306	1,440	3.00	\$86.38
5333941054	CORE	HEBERT MICHAEL L 2001 TRUST 03-22-01	1240 INDIA ST #1515	1,440	3.00	\$86.38
5333941055	CORE	SANDERS ELISABETH M	1240 INDIA ST #1514	1,440	3.00	\$86.38
5333941056	CORE	DAVID JOHN R & LUCILLE G	1240 INDIA ST #1513	1,440	3.00	\$86.38
5333941057	CORE	ALSHAYKH OSAMA	1240 INDIA ST #1512	1,440	3.00	\$86.38
5333941058	CORE	ARCOVEDO RODOLFO & MONTOYA MARIA C	1240 INDIA ST #1511	1,440	3.00	\$86.38
5333941059	CORE	MUNOZ ENRIQUE L	1240 INDIA ST #1510	1,440	3.00	\$86.38
5333941060	CORE	LAU RYAN	1240 INDIA ST #1509	1,440	3.00	\$86.38
5333941061	CORE	VANDERZANDEN TRAVIS L	1240 INDIA ST #1508	1,440	3.00	\$86.38
5333941062	CORE	BAGHERI HAMID	1240 INDIA ST #1507	1,440	3.00	\$86.38
5333941063	CORE	DOMDOM NOVELITA V	1240 INDIA ST #1506	1,440	3.00	\$86.38
5333941064	CORE	MCINTYRE BETTY J 2006 TRUST 02-10-06	1240 INDIA ST #1712	2,123	3.00	\$115.20
5333941065	CORE	TOMA SHATHWAN E	1240 INDIA ST #1711	1,440	3.00	\$86.38
5333941066	CORE	BAJA FAMILY TRUST 09-23-93	1240 INDIA ST #1710	1,440	3.00	\$86.38
5333941067	CORE	CHANG SHANG YU & CHEW BEE NEO	1240 INDIA ST #1709	1,440	3.00	\$86.38
5333941068	CORE	FARSETTA FAMILY TRUST 01-20-00	1240 INDIA ST #1708	1,440	3.00	\$86.38
5333941069	CORE	KAZEMAINI MOHSEN & AKRAM	1240 INDIA ST #1707	1,440	3.00	\$86.38
5333941070	CORE	MORAN NORMAN J TRUST 06-06-98	1240 INDIA ST #1706	1,440	3.00	\$86.38
5333941071	CORE	MUSTY TRUST	1240 INDIA ST #1910	2,123	3.00	\$115.20
5333941072	CORE	ELDRED PAULA M	1240 INDIA ST #1909	1,440	3.00	\$86.38
5333941073	CORE	ARAUJO YAHIR A	1240 INDIA ST #1908	1,440	3.00	\$86.38
5333941074	CORE	CLARK ALAN D & LYDIA V	1240 INDIA ST #1907	1,440	3.00	\$86.38
5333941075	CORE	K J DOWNTOWN PROPERTIES L L C	1240 INDIA ST #1906	1,440	3.00	\$86.38
5333941076	CORE	BINDER 1998 FAMILY LIVING TRUST 06-01-98	1240 INDIA ST #2108	2,123	3.00	\$115.20
5333941077	CORE	SHAMMAM RYAN M	1240 INDIA ST #2107	1,440	3.00	\$86.38
5333941078	CORE	DELACRUZ FELICIANO U & LYDIA F	1240 INDIA ST #2106	1,440	3.00	\$86.38
5333941079	CORE	JONES ERIC E & SUSAN E	1240 INDIA ST #2300	2,123	3.00	\$115.20
5333941101	CORE	ARANA CHRISTOPHER D & GARCIA-ARANA	1240 INDIA	1,501	3.00	\$88.96
5333941102	CORE	COUNTRYWIDE HOME LOANS INC	1240 INDIA	1,440	3.00	\$86.38
5333941103	CORE	CLARK EDWINA J	1240 INDIA	1,440	3.00	\$86.38
5333941104	CORE	EDWARDS DALE S & ALISA G	1240 INDIA	1,440	3.00	\$86.38
5333941105	CORE	HOLLAND JODI L	1240 INDIA	1,440	3.00	\$86.38
5333941106	CORE	EVANS ANDREW D	1240 INDIA	1,440	3.00	\$86.38
5333941107	CORE	MISSAMORE LANE H	1240 INDIA	1,440	3.00	\$86.38
5333941108	CORE	DELIA JENNIE M	1240 INDIA	1,440	3.00	\$86.38
5333941109	CORE	WONG EDMOND	1240 INDIA	1,440	3.00	\$86.38
5333941110	CORE	STACY PETER G & JENNIFER C 1991 FAMILY	1240 INDIA	1,440	3.00	\$86.38
5333941111	CORE	ONEAL STEVEN M & ROBIN L	1240 INDIA	1,441	3.00	\$86.42
5333941112	CORE	FLEUR DE CHINE L L C	1240 INDIA	1,440	3.00	\$86.38
5333941113	CORE	MOSSBERG KAREN L	1240 INDIA	1,440	3.00	\$86.38
5333941114	CORE	AGUDA CLAIRE	1240 INDIA	1,440	3.00	\$86.38
5333941115	CORE	MOMCHILOVICH STEVEN T	1240 INDIA	1,440	3.00	\$86.38
5333941116	CORE	RYAN ASHLIE D	1240 INDIA	1,440	3.00	\$86.38
5333941117	CORE	CURAVIC EVA B	1240 INDIA	1,440	3.00	\$86.38
5333941118	CORE	BAUER WILLIAM C	1240 INDIA	1,440	3.00	\$86.38
5333941119	CORE	HWANG GLORIA W	1240 INDIA	1,440	3.00	\$86.38
5333941120	CORE	WIEGAND FRANCIS P JR & LESLIE K	1240 INDIA	1,441	3.00	\$86.42
5333941121	CORE	HO CHUN L	1240 INDIA	1,440	3.00	\$86.38
5333941122	CORE	CHEREPON GLEN	1240 INDIA	1,440	3.00	\$86.38

CITY OF SAN DIEGO
Downtown Property & Business Improvement District
Assessment Roll 2007-08

000353

Assessor's

Parcel Number	Zone	Owner Name(s)	Site Address	Sq. Ft.	Lot FF	Assmnt
5333941123	CORE	ACOSTA JOSE A & FENICIA O	1240 INDIA	1,440	3.00	\$86.38
5333941124	CORE	DISMUKES PAMELA S	1240 INDIA	1,440	3.00	\$86.38
5333941125	CORE	GAMMON DOUGLAS D & KATHLEEN R	1240 INDIA	1,441	3.00	\$86.42
5333941126	CORE	BUSTAMANTE XAVIER P	1240 INDIA	1,440	3.00	\$86.38
5333941127	CORE	HEBRON RUEL & GRACE	1240 INDIA	1,440	3.00	\$86.38
5333941128	CORE	KEENER JUSTIN W	1240 INDIA	1,440	3.00	\$86.38
5333941129	CORE	KIM FREDERICK	1240 INDIA	1,440	3.00	\$86.38
5333941130	CORE	FAGERLUND LAURA N	1240 INDIA	1,440	3.00	\$86.38
5333941131	CORE	SUITER WILLIAM J	1240 INDIA	1,440	3.00	\$86.38
5333941132	CORE	YEN KENT & PHYLLIS KUO	1240 INDIA	1,440	3.00	\$86.38
5333941133	CORE	HOLM B GRANT	1240 INDIA	1,441	3.00	\$86.42
5333941134	CORE	KHOJA ALIA	1240 INDIA	1,440	3.00	\$86.38
5333941135	CORE	CROY FAMILY 2006 TRUST 11-30-06	1240 INDIA	1,440	3.00	\$86.38
5333941136	CORE	HINES KENNETH J	1240 INDIA	1,440	3.00	\$86.38
5333941137	CORE	GROSSMAN FAMILY TRUST 12-11-97	1240 INDIA	1,440	3.00	\$86.38
5333941138	CORE	SELWYN STEVEN D & JUDITH	1240 INDIA	1,440	3.00	\$86.38
5333941139	CORE	WESTENGARD JAMES C & ANGELA R	1240 INDIA	1,440	3.00	\$86.38
5333941140	CORE	KNOX FAMILY TRUST 05-15-06	1240 INDIA	1,440	3.00	\$86.38
5333941141	CORE	ESTES FAMILY REVOCABLE TRUST 07-14-00	1240 INDIA	1,441	3.00	\$86.42
5333941142	CORE	CHUNG TAEYOUNG & MYUNGYI	1240 INDIA	1,440	3.00	\$86.38
5333941143	CORE	FEHLBERG JAMES H & NATALIE C	1240 INDIA	1,440	3.00	\$86.38
5333941144	CORE	GONZALEZ JOE G III	1240 INDIA	1,440	3.00	\$86.38
5333941145	CORE	DAMATO JONNA L	1240 INDIA	1,440	3.00	\$86.38
5333941146	CORE	DEGEUS CHERYL K	1240 INDIA	1,440	3.00	\$86.38
5333941147	CORE	WATKINS EDWARD R	1240 INDIA	1,440	3.00	\$86.38
5333941148	CORE	MACFARLANE LETITIA	1240 INDIA	1,440	3.00	\$86.38
5333941149	CORE	KENNEDY MEREDITH G TRUST 03-19-99	1240 INDIA	1,441	3.00	\$86.42
5333941150	CORE	MARCUS MICHAEL S	1240 INDIA	1,440	3.00	\$86.38
5333941151	CORE	ROSE JOSEPH	1240 INDIA	1,440	3.00	\$86.38
5333941152	CORE	DOMDOM NOVELITA V	1240 INDIA	1,440	3.00	\$86.38
5333941153	CORE	AYALA JIMMY & JENNIFER R	1240 INDIA	1,440	3.00	\$86.38
5333941154	CORE	POMEROY HEATHER A	1240 INDIA	1,440	3.00	\$86.38
5333941155	CORE	PAUL ROBERT	1240 INDIA	1,440	3.00	\$86.38
5333941156	CORE	BERRY KAREN L	1240 INDIA	1,440	3.00	\$86.38
5333941157	CORE	SUTTON FAMILY TRUST 11-25-98	1240 INDIA	1,441	3.00	\$86.42
5333941158	CORE	MCGREGOR FAMILY TRUST 12-02-85	1240 INDIA	1,440	3.00	\$86.38
5333941159	CORE	RICE JOHN	1240 INDIA	1,440	3.00	\$86.38
5333941160	CORE	DEPENTO MARY J	1240 INDIA	1,440	3.00	\$86.38
5333941161	CORE	YASBEK STEVEN M & KELLEY M	1240 INDIA ST #1005	1,440	3.00	\$86.38
5333941162	CORE	SIRE FAMILY TRUST 11-11-88	1240 INDIA ST #1004	1,440	3.00	\$86.38
5333941163	CORE	CHAQUICA RONALD A & CHRISTINA V	1240 INDIA ST #1003	1,440	3.00	\$86.38
5333941164	CORE	SHEEN LAURA	1240 INDIA ST #1002	1,440	3.00	\$86.38
5333941165	CORE	LORETO VINCENT & ANNA M	1240 INDIA ST #1001	1,440	3.00	\$86.38
5333941166	CORE	LEGARRETA DIANA	1240 INDIA ST #1000	1,440	3.00	\$86.38
5333941201	CORE	GARCIA ANGELICA	1240 INDIA ST #1105	1,440	3.00	\$86.38
5333941202	CORE	VASQUEZ FAMILY TRUST 05-05-05	1240 INDIA ST #1104	1,440	3.00	\$86.38
5333941203	CORE	MENDENHALL JOHN & NANCY B	1240 INDIA ST #1103	1,440	3.00	\$86.38
5333941204	CORE	PRZYBYLEK THADDEUS	1240 INDIA ST #1102	1,440	3.00	\$86.38
5333941205	CORE	SERANO ALESSANDRA	1240 INDIA ST #1101	1,440	3.00	\$86.38
5333941206	CORE	VELLANOWETH ROBERTO P & CRISTINA L	1240 INDIA ST #1100	1,440	3.00	\$86.38
5333941207	CORE	TURELL ROBERT C	1240 INDIA ST #1205	1,440	3.00	\$86.38
5333941208	CORE	BASMADJIAN EDWARD	1240 INDIA ST #1204	1,440	3.00	\$86.38
5333941209	CORE	WELKER J KENT	1240 INDIA ST #1203	1,440	3.00	\$86.38
5333941210	CORE	BROWN FAMILY LIVING TRUST 04-07-00	1240 INDIA ST #1202	1,440	3.00	\$86.38

000354

CITY OF SAN DIEGO
Downtown Property & Business Improvement District
Assessment Roll 2007-08

Assessor's Parcel Number	Zone	Owner Name(s)	Site Address	Sq. Ft.	Lot FF	Assmnt
5333941211	CORE	CASSELL MARY L	1240 INDIA ST #1201	1,440	3.00	\$86.38
5333941212	CORE	LADEN THOMAS R	1240 INDIA ST #1200	1,440	3.00	\$86.38
5333941213	CORE	FRANCIS KURT D REVOCABLE LIVING TRUST	1240 INDIA ST #1305	1,440	3.00	\$86.38
5333941214	CORE	QUINLIVAN FAMILY REVOCABLE 2004 TRUST	1240 INDIA ST #1304	1,440	3.00	\$86.38
5333941215	CORE	CHILDERS DANIELLE M	1240 INDIA ST #1303	1,440	3.00	\$86.38
5333941216	CORE	ZGLICZYNSKI JAMES B & SUSAN M	1240 INDIA ST #1302	1,440	3.00	\$86.38
5333941217	CORE	FALCON MICHAEL R & CLARISSA R	1240 INDIA ST #1301	1,440	3.00	\$86.38
5333941218	CORE	GOODEN LINDA R	1240 INDIA ST #1300	1,440	3.00	\$86.38
5333941219	CORE	BLAKELEY MICHAEL J	1240 INDIA ST #1405	1,440	3.00	\$86.38
5333941220	CORE	BONOT JEROME H	1240 INDIA ST #1404	1,440	3.00	\$86.38
5333941221	CORE	BARR MARY A FAMILY TRUST 07-16-90	1240 INDIA ST #1403	1,440	3.00	\$86.38
5333941222	CORE	BRODERICK BRYAN W & JENNIFER	1240 INDIA ST #1402	1,440	3.00	\$86.38
5333941223	CORE	BECK AARON	1240 INDIA ST #1401	1,440	3.00	\$86.38
5333941224	CORE	PENNINGER DAVID L & MONICA L	1240 INDIA ST #1400	1,440	3.00	\$86.38
5333941225	CORE	LANSHAR L L C	1240 INDIA ST #1505	1,440	3.00	\$86.38
5333941226	CORE	KLINGER JOHN O JR	1240 INDIA ST #1504	1,440	3.00	\$86.38
5333941227	CORE	LOE GERALD E & SANDRA K	1240 INDIA ST #1503	1,440	3.00	\$86.38
5333941228	CORE	COLBERT YADHIRA J SEPARATE PROPERTY	1240 INDIA ST #1502	1,440	3.00	\$86.38
5333941229	CORE	SKALMAN JAMES S & MOREBELLO DEBRA A	1240 INDIA ST #1501	1,440	3.00	\$86.38
5333941230	CORE	WOLF ANDY	1240 INDIA ST #1500	1,440	3.00	\$86.38
5333941231	CORE	RAZON ADOR S & JOSIE M	1240 INDIA ST #1605	1,440	3.00	\$86.38
5333941232	CORE	SUTA LUCIAN	1240 INDIA ST #1604	1,440	3.00	\$86.38
5333941233	CORE	COADY SEAN R	1240 INDIA ST #1603	1,440	3.00	\$86.38
5333941234	CORE	REDMOND DANIEL L & JANET G	1240 INDIA ST #1602	1,440	3.00	\$86.38
5333941235	CORE	HOROWITZ SANFORD & KAREN	1240 INDIA ST #1601	1,440	3.00	\$86.38
5333941236	CORE	POWELL DOUGLAS A	1240 INDIA ST #1600	1,440	3.00	\$86.38
5333941237	CORE	WILSON DAVID R TRUST 01-08-03	1240 INDIA ST #1705	1,440	3.00	\$86.38
5333941238	CORE	HETTICH WALTER P	1240 INDIA ST #1704	1,440	3.00	\$86.38
5333941239	CORE	DEWALE TYRONE & RENEE	1240 INDIA ST #1703	1,440	3.00	\$86.38
5333941240	CORE	FRY KENNETH C & PAOLETTI ALYSSA D	1240 INDIA ST #1702	1,440	3.00	\$86.38
5333941241	CORE	LEE CHARLOTTE A REVOCABLE TRUST 02-12-03	1240 INDIA ST #1701	1,440	3.00	\$86.38
5333941242	CORE	ENGEL TRICIA	1240 INDIA ST #1700	1,440	3.00	\$86.38
5333941243	CORE	FIRSHT FAMILY 2006 TRUST 05-10-06	1240 INDIA ST #1805	1,440	3.00	\$86.38
5333941244	CORE	MILLER MICHELLE A 2005 TRUST 05-03-05	1240 INDIA ST #1804	1,440	3.00	\$86.38
5333941245	CORE	VAEZI HAMID R & KATO DIANE N	1240 INDIA ST #1803	1,440	3.00	\$86.38
5333941246	CORE	SHEPARD EQUITIES II L L C	1240 INDIA ST #1802	1,440	3.00	\$86.38
5333941247	CORE	KIGGINS RICHARD A & JANE B	1240 INDIA ST #1801	1,440	3.00	\$86.38
5333941248	CORE	MICKLOS 2006 TRUST	1240 INDIA ST #1800	1,440	3.00	\$86.38
5333941249	CORE	DEGENHARDT BRIAN M	1240 INDIA ST #1905	1,440	3.00	\$86.38
5333941250	CORE	SZCZEPANIK JAMES E REVOCABLE TRUST	1240 INDIA ST #1904	1,440	3.00	\$86.38
5333941251	CORE	VAEZI MOHAMMAD R	1240 INDIA ST #1903	1,440	3.00	\$86.38
5333941252	CORE	INOUYE FAMILY TRUST 12-10-93	1240 INDIA ST #1902	1,440	3.00	\$86.38
5333941253	CORE	PHILLIPS WILLIAM F JR	1240 INDIA ST #1901	1,440	3.00	\$86.38
5333941254	CORE	MCGRATH EDWARD J	1240 INDIA ST #1900	1,440	3.00	\$86.38
5333941255	CORE	TORNATORE TRUST 05-19-01	1240 INDIA ST #2005	1,440	3.00	\$86.38
5333941256	CORE	OLMOS LILIA Y	1240 INDIA ST #2004	1,440	3.00	\$86.38
5333941257	CORE	WILSON PATRICK A	1240 INDIA ST #2003	1,440	3.00	\$86.38
5333941258	CORE	EDIPLAST S A DE C V	1240 INDIA ST #2002	1,440	3.00	\$86.38
5333941259	CORE	TORBATI THEODORE	1240 INDIA ST #2001	1,440	3.00	\$86.38
5333941260	CORE	PALAFOX FAUSTO & TONINETTE S	1240 INDIA ST #2000	1,440	3.00	\$86.38
5333941261	CORE	WONG ALLEN	1240 INDIA ST #2105	1,440	3.00	\$86.38
5333941262	CORE	TOLHURST MATTHEW C	1240 INDIA ST #2104	1,440	3.00	\$86.38
5333941263	CORE	VALDEZ MARK A & TRIGO-VALDEZ EDNA	1240 INDIA ST #2103	1,440	3.00	\$86.38
5333941264	CORE	METZGER IRVING L & MARCIA LIVING TRUST	1240 INDIA ST #2102	1,440	3.00	\$86.38

000355

CITY OF SAN DIEGO
Downtown Property & Business Improvement District
Assessment Roll 2007-08

Assessor's Parcel Number	Zone	Owner Name(s)	Site Address	Sq. Ft.	Lot FF	Assmnt
5333941265	CORE	PESTRAK SUSAN	1240 INDIA ST #2101	1,440	3.00	\$86.38
5333941266	CORE	YEE JEFFREY J REVOCABLE 2005 TRUST	1240 INDIA ST #2100	1,440	3.00	\$86.38
5333941267	CORE	MILLER HARRIS C	1240 INDIA ST #2205	1,440	3.00	\$86.38
5333941268	CORE	PEPPER REVOCABLE FAMILY TRUST 11-15-91	1240 INDIA ST #2204	1,440	3.00	\$86.38
5333941269	CORE	MORENO MICHAEL	1240 INDIA ST #2203	1,440	3.00	\$86.38
5333941270	CORE	NOVAK MICKEY SEPARATE TRUST 10-17-92	1240 INDIA ST #2202	1,440	3.00	\$86.38
5333941271	CORE	VARADARAJ ANVAR J	1240 INDIA ST #2201	1,440	3.00	\$86.38
5333941272	CORE	GUY KATHLEEN A	1240 INDIA ST #2200	1,440	3.00	\$86.38
5333941273	CORE	BITONTE ROBERT A	1240 INDIA ST #2305	1,440	3.00	\$86.38
5333941274	CORE	TRUNKO MARY E	1240 INDIA ST #2304	1,440	3.00	\$86.38
5333941275	CORE	REYES MAURA I LIVING TRUST 09-27-04	1240 INDIA ST #2303	1,440	3.00	\$86.38
5333941276	CORE	MAGNOLIA TRUST 04-03-97	1240 INDIA ST #2302	1,440	3.00	\$86.38
5333941277	CORE	THAKKAR ATUL S & KALPANA A	1240 INDIA ST #2301	1,440	3.00	\$86.38
5333941278	CORE	AVILA FRANCISCO J & MARIA A S D	1240 INDIA ST #2300	1,440	3.00	\$86.38
5333941279	CORE	TRUMP FAMILY 2003 TRUST 11-13-03	1240 INDIA ST #2405	1,440	3.00	\$86.38
5333941280	CORE	MEDICAL CLAIMS RESOLUTION INC	1240 INDIA ST #2404	1,440	3.00	\$86.38
5333941281	CORE	JOY BEVERLY	1240 INDIA ST #2403	1,440	3.00	\$86.38
5333941282	CORE	NISHIYAMA KAZUHITO & YUKO	1240 INDIA ST #2402	1,440	3.00	\$86.38
5333941283	CORE	RIOS REVOCABLE LIVING TRUST 03-02-93	1240 INDIA ST #2401	1,440	3.00	\$86.38
5333941284	CORE	FORD DOUGLAS A	1240 INDIA ST #2400	1,729	3.00	\$98.58
5333950200	CORE	TWELVE O TWO KETTNER L L C	1202 KETTNER	61,800	240.00	\$4657.03
5334010300	CORE	1331 INDIA STREET L L C	1331 INDIA	5,000	50.00	\$637.89
5334010400	CORE	WHITAKER INVESTMENT CORP RETIREMENT	1301 INDIA	10,000	200.00	\$2129.56
5334010500	CORE	M G INVESTORS LLC		5,000	150.00	\$1491.67
5334010900	CORE	TIC BAYSIDE INN LLC	555 ASH	254,830	400.00	\$14168.95
5334011000	CORE	WHITAKER FAMILY TRUST 10-22-79	1320 COLUMBIA	25,520	100.00	\$1930.72
5334011100	CORE	INDIA STREET VENTURE L L C	1350 COLUMBIA	10,000	100.00	\$1275.78
5334020100	CORE	445 WASH L L C	445 ASH	10,638	160.00	\$1814.97
5334020200	CORE	445 WASH L L C		4,000	40.00	\$510.31
5334020300	CORE	445 WASH L L C	445 ASH	10,000	100.00	\$1275.78
5334020400	CORE	445 WASH L L C		5,000	50.00	\$637.89
5334020500	CORE	445 WASH LLC		10,000	300.00	\$2983.34
5334020600	CORE	445 WASH LLC	1300 STATE	5,000	50.00	\$637.89
5334020700	CORE	ASH & STATE L L C	1330 STATE	10,000	100.00	\$1275.78
5334020800	CORE	ASH & STATE L L C	1352 STATE	5,000	50.00	\$637.89
5334020900	CORE	ASH & STATE L L C	405 ASH	5,000	150.00	\$1491.67
5334031000	CORE	PGREF II FNBC LIMITED PARTNERSHIP	401 A	600,000	1,000.00	\$33857.80
5334040100	CORE	BAY STRUCTURES L L C		15,000	250.00	\$2767.45
5334040200	CORE	WCB TOWER SAN DIEGO L L C		5,000	50.00	\$637.89
5334040300	CORE	550 WEST B INVESTORS LLC	550 B	49,750	200.00	\$3807.01
5334040700	CORE	BAY STRUCTURES L L C	1270 COLUMBIA	10,000	200.00	\$2129.56
5334040800	CORE	WCB TOWER SAN DIEGO L L C	1230 COLUMBIA	150,000	300.00	\$8891.34
5334111000	CORE	STATE OF CALIFORNIA		60,113	1,000.00	\$11074.57
5334130100	CORE	G L P PROPERTIES	1263 STATE	9,500	150.00	\$1681.57
5334130300	CORE	ROBERT CHARLES CLASS E L P	1241 STATE	5,001	50.00	\$637.93
5334130400	CORE	TOWNSEND ROBERT E	1221 STATE	5,001	50.00	\$637.93
5334130500	CORE	TOWNSEND ROBERT E	330 B	5,001	50.00	\$637.93
5334130600	CORE	TOWNSEND ROBERT E	338 B	5,001	150.00	\$1491.71
5334131000	CORE	STAHLMAN TRUST 12-06-85	1240 UNION	5,040	50.00	\$639.58
5334131100	CORE	STAHLMAN TRUST 12-06-85	1250 UNION	3,500	35.00	\$446.52
5334131200	CORE	STAHLMAN TRUST 12-06-85	305 A	6,504	165.00	\$1683.21
5334131500	CORE	SAN DIEGO COUNTY BAR ASSN		14,960	250.00	\$2765.76
5334131600	CORE	MCCLELLAN TRUST 01-20-93	1253 STATE	5,001	50.00	\$637.93
5334140700	CORE	COUNTY OF SAN DIEGO	1249 UNION	60,000	1,000.00	\$11069.80

000356

CITY OF SAN DIEGO
Downtown Property & Business Improvement District
Assessment Roll 2007-08

Assessor's Parcel Number	Zone	Owner Name(s)	Site Address	Sq. Ft.	Lot FF	Assmnt
5334330600	CORE	LAMDEN FAMILY TRUST C 11-26-71	233 A	105,000	200.00	\$6138.56
5334331000	CORE	CIVIC CENTER ASSOCIATES LLC	201 A	40,000	100.00	\$2541.78
5334331100	CORE	CIVIC CENTER ASSOCIATES LLC	1200 3RD	284,260	100.00	\$12849.55
5334331300	CORE	LOWE EDWIN S EST OF	1200 3RD	10,000	100.00	\$1275.78
5334332700	CORE	CITY OF SAN DIEGO		1,321,840	3,020.00	\$81565.80
5334340200	CORE	ACE PARKING INC		10,001	100.00	\$1275.82
5334340300	CORE	ACE PARKING MANAGEMENT INC		5,001	50.00	\$637.93
5334340400	CORE	SAN DIEGO METROPOLITAN CREDIT UNION	300 B	10,001	200.00	\$2129.60
5334340700	CORE	ACE AUTO PARKS INC		2,500	25.00	\$318.95
5334340800	CORE	JONES EVAN V CO	1232 4TH	2,500	25.00	\$318.95
5334340900	CORE	ACE AUTO PARKS INC	1252 4TH	2,500	25.00	\$318.95
5334341000	CORE	LORIMER KATHLEEN J & CARSON SUZANNE M	1280 4TH	22,400	175.00	\$2439.40
5334341100	CORE	SEAGROVE PROPERTIES L L C	1200 4TH	30,000	200.00	\$2973.56
5334350100	CORE	ONE SAN DIEGO ASSOCIATES	450 B	302,660	1,000.00	\$21310.05
5334360100	CORE	110 ASSOCIATES L L C <LF> KENNEDY ONA M	110 C	360,000	250.00	\$17326.45
5334360200	CORE	COUNTY OF SAN DIEGO	101 B	44,867	750.00	\$8296.74
5334710900	CORE	BOSA DEVELOPMENT CA II INC	820 BROADWAY	61,855	818.00	\$9594.20
5334711201	CORE	NICHOLS ROSCOE D	1109 PACIFIC	1,957	4.00	\$116.74
5334711202	CORE	HEDAYAT MICHAEL & PAMELA	1119 PACIFIC	1,957	4.00	\$116.74
5334711203	CORE	ALCAZAR PROTESTATO	1129 PACIFIC	1,957	4.00	\$116.74
5334711204	CORE	ALCAZAR FAMILY TRUST 04-20-05	1139 PACIFIC	1,957	4.00	\$116.74
5334711205	CORE	FOWLER L L	1149 PACIFIC	1,957	4.00	\$116.74
5334711206	CORE	RYAN FAMILY TRUST 01-09-1985	1159 PACIFIC	1,848	4.00	\$112.14
5334711207	CORE	VARGAS MYRNA C REVOCABLE TRUST 09-26-91	1169 PACIFIC	1,848	4.00	\$112.14
5334711208	CORE	BUCHANAN ROBERT J & JEANA G	1179 PACIFIC	1,890	4.00	\$113.91
5334711209	CORE	CAVALIERE EMILIO C	1189 PACIFIC	1,890	4.00	\$113.91
5334711210	CORE	WRIGHT J ELLEN TRUST 07-07-02	1199 PACIFIC	1,848	4.00	\$112.14
5334711211	CORE	TA MAN	1199 PACIFIC	1,848	4.00	\$112.14
5334711212	CORE	MCDONALD PATRICIA L	1199 PACIFIC	1,848	4.00	\$112.14
5334711213	CORE	BARRUTIA ALBERTO & GRICELDA	1199 PACIFIC	1,848	4.00	\$112.14
5334711214	CORE	GRANDE SOOUTH SANTAFE PLACE	1199 PACIFIC	1,848	4.00	\$112.14
5334711215	CORE	KIVEL LEE A & JANE R	1199 PACIFIC	1,848	4.00	\$112.14
5334711216	CORE	BUZALI BENJAMIN & KLACHKY ROSANNA	1199 PACIFIC	1,848	4.00	\$112.14
5334711217	CORE	WILLIAMS JEFFREY D REVOCABLE TRUST	1199 PACIFIC	1,848	4.00	\$112.14
5334711218	CORE	BORNHORST CYNTHIA M	1199 PACIFIC	1,848	4.00	\$112.14
5334711219	CORE	PIERCE CHALEA	1199 PACIFIC	1,848	4.00	\$112.14
5334711220	CORE	PADDIE ERICK	1199 PACIFIC	1,848	4.00	\$112.14
5334711221	CORE	DELMUNDO ANGELITO B & MYLNA T	1199 PACIFIC	1,848	4.00	\$112.14
5334711222	CORE	BHOLA RAVI K & MARGARET A	1199 PACIFIC	1,848	4.00	\$112.14
5334711223	CORE	SILVERA ROSITA	1199 PACIFIC	1,848	4.00	\$112.14
5334711224	CORE	TAME ALFREDO & WRIGHT ANNIE L	1199 PACIFIC	1,848	4.00	\$112.14
5334711225	CORE	GILL RICHARD & VICTORIA M	1199 PACIFIC	1,848	4.00	\$112.14
5334711226	CORE	VANDENBERG RONALD A & DEBORAH E	1199 PACIFIC	1,848	4.00	\$112.14
5334711227	CORE	VOLEN BART & MARCIA	1199 PACIFIC	1,943	4.00	\$116.15
5334711228	CORE	MCQUADE DAVID W	1199 PACIFIC	1,848	4.00	\$112.14
5334711229	CORE	MEJIA ROLANDO V	1199 PACIFIC	1,848	4.00	\$112.14
5334711230	CORE	NILFERLI BURAK	1199 PACIFIC	1,848	4.00	\$112.14
5334711231	CORE	MISKINA BATOOL	1199 PACIFIC	1,848	4.00	\$112.14
5334711232	CORE	BENYAMIN SHAMSHOUM S & KAY L TRUST	1199 PACIFIC	1,848	4.00	\$112.14
5334711233	CORE	CAVALIERE EMILIO C	1199 PACIFIC	1,943	4.00	\$116.15
5334711234	CORE	PAUL MICHAEL J & BETH D	1199 PACIFIC	1,848	4.00	\$112.14
5334711235	CORE	ZISSEL CALVIN C & DONNA J	1199 PACIFIC	1,848	4.00	\$112.14
5334711236	CORE	FRIEDMAN SUSAN L	1199 PACIFIC	1,848	4.00	\$112.14
5334711237	CORE	SEROCHI GEORGE J JR TRUST 09-15-93	1199 PACIFIC	1,848	4.00	\$112.14

CITY OF SAN DIEGO
Downtown Property & Business Improvement District
Assessment Roll 2007-08

Assessor's Parcel Number	Zone	Owner Name(s)	Site Address	Sq. Ft.	Lot FF	Assmnt
5334711238	CORE	RIVERA JOSE M JR & LOTTIE J	1199 PACIFIC	1,848	4.00	\$112.14
5334711239	CORE	KAPLAN BARRY J	1199 PACIFIC	1,943	4.00	\$116.15
5334711240	CORE	TIELMAN LAURA A & EDUARD G	1199 PACIFIC	1,848	4.00	\$112.14
5334711241	CORE	RAMOS WILLIS R	1199 PACIFIC	1,848	4.00	\$112.14
5334711242	CORE	DELMUNDO ANGELITO B & MYLNA T	1199 PACIFIC	1,848	4.00	\$112.14
5334711243	CORE	CAIDAR REENAT	1199 PACIFIC	1,848	4.00	\$112.14
5334711244	CORE	REYES WILFREDO A & REYES BERNARDITA B	1199 PACIFIC	1,848	4.00	\$112.14
5334711245	CORE	ROZOK PETER & SUSAN J FAMILY TRUST	1199 PACIFIC	1,943	4.00	\$116.15
5334711246	CORE	SCHOEB MELISSA	1199 PACIFIC	1,848	4.00	\$112.14
5334711247	CORE	HASSON SHIMSHON & ASHNE RUTH	1199 PACIFIC	1,848	4.00	\$112.14
5334711248	CORE	ESPINUEVA FAMILY TRUST 05-31-95	1199 PACIFIC	1,848	4.00	\$112.14
5334711249	CORE	GURFINKEL BENJAMIN & VIOLET	1199 PACIFIC	1,848	4.00	\$112.14
5334711250	CORE	LENNON FAMILY TRUST 12-15-04	1199 PACIFIC	1,848	4.00	\$112.14
5334711251	CORE	BIANCHINI VICTOR E	1199 PACIFIC	1,943	4.00	\$116.15
5334711252	CORE	FUSON GRADY L & KATHY	1199 PACIFIC	1,848	4.00	\$112.14
5334711253	CORE	SERAJ HASSAN S & SIMA S	1199 PACIFIC	1,848	4.00	\$112.14
5334711254	CORE	DEVIN JUSTIN P	1199 PACIFIC	1,848	4.00	\$112.14
5334711255	CORE	GERARDI DENNIS & BARBARA A FAMILY TRUST	1199 PACIFIC	1,848	4.00	\$112.14
5334711256	CORE	VALENCIA ROGELIO R & LINDA O	1199 PACIFIC	1,848	4.00	\$112.14
5334711257	CORE	GREEN DOLORES B	1199 PACIFIC	1,848	4.00	\$112.14
5334711258	CORE	MAURO VITO	1199 PACIFIC HWY #1001	1,848	4.00	\$112.14
5334711259	CORE	E R F FAMILY TRUST 09-10-97	1199 PACIFIC HWY #1002	1,848	4.00	\$112.14
5334711260	CORE	DISCHER JEFFERY	1199 PACIFIC HWY #1003	1,848	4.00	\$112.14
5334711261	CORE	DJAWADIAN SHAHIN	1199 PACIFIC HWY #1004	1,848	4.00	\$112.14
5334711262	CORE	ULRICH JOHN R	1199 PACIFIC HWY #1005	1,848	4.00	\$112.14
5334711263	CORE	WILLIAMS-GUERRA COMMUNITY TRUST	1199 PACIFIC HWY #1006	1,943	4.00	\$116.15
5334711301	CORE	ARNOLD TERRY & ROSEMARY REVOCABLE	1199 PACIFIC HWY #1101	1,848	4.00	\$112.14
5334711302	CORE	BUSACCA JOSEPH GARY & MARY H	1199 PACIFIC HWY #1102	1,848	4.00	\$112.14
5334711303	CORE	LEE CLARENCE O & MELVA C	1199 PACIFIC HWY #1103	1,848	4.00	\$112.14
5334711304	CORE	REMO NOEL	1199 PACIFIC HWY #1104	1,848	4.00	\$112.14
5334711305	CORE	RATCLIFFE PAMELA M TRUST 08-24-2001	1199 PACIFIC HWY #1105	1,848	4.00	\$112.14
5334711306	CORE	LULIC FRANK & LISTES CYNTHIA	1199 PACIFIC HWY #1106	1,943	4.00	\$116.15
5334711307	CORE	ORTIZ ANGEL & CARMEN TRUST 04-27-1983	1199 PACIFIC HWY #1201	1,848	4.00	\$112.14
5334711308	CORE	RICHARDS JOHN G & MAFALDA	1199 PACIFIC HWY #1202	1,848	4.00	\$112.14
5334711309	CORE	NAPPI REVOCABLE TRUST 04-19-06	1199 PACIFIC HWY #1203	1,848	4.00	\$112.14
5334711310	CORE	HURST FAMILY TRUST 02-15-05	1199 PACIFIC HWY #1204	1,848	4.00	\$112.14
5334711311	CORE	WERDMULLER FAMILY TRUST 10-06-06	1199 PACIFIC HWY #1205	1,848	4.00	\$112.14
5334711312	CORE	ANDERSON ROBERT R & KAREN D	1199 PACIFIC HWY #1206	1,943	4.00	\$116.15
5334711313	CORE	HORN BROOK DAVID S	1199 PACIFIC HWY #1301	1,848	4.00	\$112.14
5334711314	CORE	MULUGETA YESHITLA & KEDEST	1199 PACIFIC HWY #1302	1,848	4.00	\$112.14
5334711315	CORE	OKURA KINUKO	1199 PACIFIC HWY #1303	1,848	4.00	\$112.14
5334711316	CORE	GARTIN LOWELL M	1199 PACIFIC HWY #1304	1,848	4.00	\$112.14
5334711317	CORE	PERRI ANTHONY G SEPARATE PROPERTY	1199 PACIFIC HWY #1305	1,848	4.00	\$112.14
5334711318	CORE	OVERLAND DANNY B & NANCY E	1199 PACIFIC HWY #1306	1,943	4.00	\$116.15
5334711319	CORE	MURPHY KATHRYN B	1199 PACIFIC HWY #1401	1,848	4.00	\$112.14
5334711320	CORE	PEDERSEN FAMILY 1994 TRUST 12-28-94	1199 PACIFIC HWY #1402	1,848	4.00	\$112.14
5334711321	CORE	BERNABE BELINDA	1199 PACIFIC HWY #1403	1,848	4.00	\$112.14
5334711322	CORE	KHAMO PAMELA	1199 PACIFIC HWY #1404	1,848	4.00	\$112.14
5334711323	CORE	VITZTHUM LIVING TRUST 06-10-03	1199 PACIFIC HWY #1405	1,848	4.00	\$112.14
5334711324	CORE	NEMCEK LORNA C TRUST 03-27-02	1199 PACIFIC HWY #1406	1,943	4.00	\$116.15
5334711325	CORE	HADAEGH MAZDAK	1199 PACIFIC HWY #1501	1,848	4.00	\$112.14
5334711326	CORE	MEDARO THERESA C	1199 PACIFIC HWY #1502	1,848	4.00	\$112.14
5334711327	CORE	BELL FAMILY 2001 TRUST 05-15-01	1199 PACIFIC HWY #1503	1,848	4.00	\$112.14
5334711328	CORE	WARREN CHRIS	1199 PACIFIC HWY #1504	1,848	4.00	\$112.14

CITY OF SAN DIEGO
Downtown Property & Business Improvement District
Assessment Roll 2007-08

Assessor's Parcel Number	Zone	Owner Name(s)	Site Address	Sq. Ft.	Lot FF	Assmnt
5334711329	CORE	NAVARETTE PAUL J TRUST 05-30-06	1199 PACIFIC HWY #1505	1,848	4.00	\$112.14
5334711330	CORE	ROMO VICTOR 2004 TRUST 10-05-04	1199 PACIFIC HWY #1506	1,943	4.00	\$116.15
5334711331	CORE	MAFEE MAHMOOD F & DONNA-MAHVASH	1199 PACIFIC HWY #1601	1,848	4.00	\$112.14
5334711332	CORE	SHEHATTA ALBERT & AMGAD A	1199 PACIFIC HWY #1602	1,848	4.00	\$112.14
5334711333	CORE	ROGERS JAMES & SANDRA	1199 PACIFIC HWY #1603	1,848	4.00	\$112.14
5334711334	CORE	MCKIVERGAN TERRY & KAY	1199 PACIFIC HWY #1604	1,848	4.00	\$112.14
5334711335	CORE	RIDGE GARRY	1199 PACIFIC HWY #1605	1,848	4.00	\$112.14
5334711336	CORE	PENNINGTON WALTER & JANICE	1199 PACIFIC HWY #1606	1,848	4.00	\$112.14
5334711337	CORE	HIKEL GEORGE	1199 PACIFIC HWY #1701	1,848	4.00	\$112.14
5334711338	CORE	CAGAYAT MARIO & ADELAIDA FAMILY TRUST	1199 PACIFIC HWY #1702	1,848	4.00	\$112.14
5334711339	CORE	TAJZADEH MAANI & LOUX MONEKA	1199 PACIFIC HWY #1703	1,848	4.00	\$112.14
5334711340	CORE	ELIA PETER P & DIANA Y	1199 PACIFIC HWY #1704	1,848	4.00	\$112.14
5334711341	CORE	OSULLIVAN PETERSEN FAMILY TRUST 3	1199 PACIFIC HWY #1705	1,848	4.00	\$112.14
5334711342	CORE	BURKHARDT DIETMAR & TERRY M	1199 PACIFIC HWY #1706	1,943	4.00	\$116.15
5334711401	CORE	BLACK CHARLES E & DONNA C	1199 PACIFIC HWY #1801	1,848	4.00	\$112.14
5334711402	CORE	BAGHERPOUR BAHAR	1199 PACIFIC HWY #1802	1,848	4.00	\$112.14
5334711403	CORE	GANJI FRED & FLORENCE	1199 PACIFIC HWY #1803	1,848	4.00	\$112.14
5334711404	CORE	TITTLE JAY R	1199 PACIFIC HWY #1804	1,848	4.00	\$112.14
5334711405	CORE	HART FAYE C RESTATED REVOCABLE TRUST	1199 PACIFIC HWY #1805	1,848	4.00	\$112.14
5334711406	CORE	ZUNDELY C V	1199 PACIFIC HWY #1806	1,848	4.00	\$112.14
5334711407	CORE	NUNEZ MIGUEL A FAMILY TRUST 02-17-95	1199 PACIFIC HWY #1901	1,848	4.00	\$112.14
5334711408	CORE	KASITZ ANGELA M TRUST(AKA DECARO	1199 PACIFIC HWY #1902	1,848	4.00	\$112.14
5334711409	CORE	WATT JAMES T & AMY L	1199 PACIFIC HWY #1903	1,848	4.00	\$112.14
5334711410	CORE	JAMES M & CHANTAL B LIVING TRUST 01-25-96	1199 PACIFIC HWY #1904	1,848	4.00	\$112.14
5334711411	CORE	HARB WADIÉ F & ELHAM S	1199 PACIFIC HWY #1905	1,848	4.00	\$112.14
5334711412	CORE	CHOI SEOUNG WOOK & MYUNG HYUN	1199 PACIFIC HWY #1906	1,848	4.00	\$112.14
5334711413	CORE	WELCH FAMILY TRUST 08-21-89	1199 PACIFIC HWY #2001	1,848	4.00	\$112.14
5334711414	CORE	ASTENGO MARTIN & LYNN	1199 PACIFIC HWY #2002	1,848	4.00	\$112.14
5334711415	CORE	HILGENBERG MICHAEL	1199 PACIFIC HWY #2003	1,848	4.00	\$112.14
5334711416	CORE	HARB WADIÉ & ELHAM S	1199 PACIFIC HWY #2004	1,848	4.00	\$112.14
5334711417	CORE	PRINCEVILLE TRUST	1199 PACIFIC HWY #2005	1,848	4.00	\$112.14
5334711418	CORE	CONTRERAS FRANCIS TRUST 10-26-00	1199 PACIFIC HWY #2006	1,848	4.00	\$112.14
5334711419	CORE	DELAVEGA JORGE L	1199 PACIFIC HWY #2101	1,848	4.00	\$112.14
5334711420	CORE	YANTA GERARD H	1199 PACIFIC HWY #2102	1,848	4.00	\$112.14
5334711421	CORE	STRUCTURED ASSET INVESTMENT LOAN	1199 PACIFIC HWY #2103	1,848	4.00	\$112.14
5334711422	CORE	HAUGLAND JOHN D SEPARATE PROPERTY	1199 PACIFIC HWY #2104	1,848	4.00	\$112.14
5334711423	CORE	SERHAN JAVIER A REVOCABLE TRUST 04-14-03	1199 PACIFIC HWY #2105	1,848	4.00	\$112.14
5334711424	CORE	LYNN FAMILY TRUST 03-15-85	1199 PACIFIC HWY #2106	1,848	4.00	\$112.14
5334711425	CORE	STROUP STEVEN R & ALISA D	1199 PACIFIC HWY #2201	1,848	4.00	\$112.14
5334711426	CORE	MASOUD MICHAEL B & LORIS G REVOCABLE	1199 PACIFIC HWY #2202	1,848	4.00	\$112.14
5334711427	CORE	DIAZ EVA	1199 PACIFIC HWY #2203	1,848	4.00	\$112.14
5334711428	CORE	J R L R TRUST 10-22-03	1199 PACIFIC HWY #2204	1,848	4.00	\$112.14
5334711429	CORE	GROSE FAMILY LIVING TRUST 03-30-98	1199 PACIFIC HWY #2205	1,848	4.00	\$112.14
5334711430	CORE	RIHA FAY P	1199 PACIFIC HWY #2206	1,848	4.00	\$112.14
5334711431	CORE	NUNEZ MARIA E	1199 PACIFIC HWY #2301	1,848	4.00	\$112.14
5334711432	CORE	AGPAOA FLORINO P & CORAZON R TRUST	1199 PACIFIC HWY #2302	1,848	4.00	\$112.14
5334711433	CORE	DONALDSON DANIELLE M	1199 PACIFIC HWY #2303	1,848	4.00	\$112.14
5334711434	CORE	CASTANEDA FAMILY TRUST 01-09-06	1199 PACIFIC HWY #2304	1,848	4.00	\$112.14
5334711435	CORE	VICENCIO JOSEPHINE F SEPARATE PROPERTY	1199 PACIFIC HWY #2305	1,848	4.00	\$112.14
5334711436	CORE	BURGESS WILLIAM C & BRENDA M FAMILY	1199 PACIFIC HWY #2306	1,848	4.00	\$112.14
5334711501	CORE	BERGSMAN HAROLD & LILY 2005 TRUST	1199 PACIFIC HWY #2401	1,848	4.00	\$112.14
5334711502	CORE	WALDEN FAMILY L P	1199 PACIFIC HWY #2402	1,848	4.00	\$112.14
5334711503	CORE	DANASEKARAN KANNAN	1199 PACIFIC HWY #2403	1,848	4.00	\$112.14
5334711504	CORE	BROZA WILLIAM E TRUST 01-09-89	1199 PACIFIC HWY #2404	1,848	4.00	\$112.14

000359

CITY OF SAN DIEGO
Downtown Property & Business Improvement District
Assessment Roll 2007-08

Assessor's Parcel Number	Zone	Owner Name(s)	Site Address	Sq. Ft.	Lot FF	Assmnt
5334711505	CORE	TUBAO GERMINIANO F & ANGELES M	1199 PACIFIC HWY #2405	1,848	4.00	\$112.14
5334711506	CORE	KORNAFEL PETER R & LORRAINE A	1199 PACIFIC HWY #2406	1,943	4.00	\$116.15
5334711507	CORE	ARELLANO CAROLYN	1199 PACIFIC HWY #2501	1,848	4.00	\$112.14
5334711508	CORE	GOODWIN ROBERT E LEE III & VIOLA E	1199 PACIFIC HWY #2502	1,848	4.00	\$112.14
5334711509	CORE	LEGRIS TIMOTHY G & DEBRA S	1199 PACIFIC HWY #2503	1,848	4.00	\$112.14
5334711510	CORE	VAEZI MOHAMMAD R	1199 PACIFIC HWY #2504	1,848	4.00	\$112.14
5334711511	CORE	SHIFF JONATHAN M	1199 PACIFIC HWY #2505	1,848	4.00	\$112.14
5334711512	CORE	LEE & CHRISTMAN REVOCABLE TRUST 11-20-00	1199 PACIFIC HWY #2506	1,848	4.00	\$112.14
5334711513	CORE	STROM WILLIAM H	1199 PACIFIC HWY #2601	1,848	4.00	\$112.14
5334711514	CORE	EDDY ROBERT E FAMILY TRUST 08-19-93	1199 PACIFIC HWY #2602	1,848	4.00	\$112.14
5334711515	CORE	SHING NELSON W TRUST 12-06-05	1199 PACIFIC HWY #2603	1,848	4.00	\$112.14
5334711516	CORE	NIEHAUS ROBERT & ANDREA	1199 PACIFIC HWY #2604	1,848	4.00	\$112.14
5334711517	CORE	FAKE MARY J SEPARATE PROPERTY 2005	1199 PACIFIC HWY #2605	1,848	4.00	\$112.14
5334711518	CORE	SNEIDER LUIS & SYLVIA	1189 PACIFIC HWY #2606	1,943	4.00	\$116.15
5334711519	CORE	BREEZE LEWIS L III	1199 PACIFIC HWY #2701	1,848	4.00	\$112.14
5334711520	CORE	HALLAUER CHARLINE L	1199 PACIFIC HWY #2702	1,848	4.00	\$112.14
5334711521	CORE	RETTA JOE	1199 PACIFIC HWY #2703	1,848	4.00	\$112.14
5334711522	CORE	EFTEKHARY ENAIATOLAH & ATIGHI SHOKOOH	1199 PACIFIC HWY #2704	1,848	4.00	\$112.14
5334711523	CORE	HEEB WALDEMAR TRUST 04-29-03	1199 PACIFIC HWY #2705	1,848	4.00	\$112.14
5334711524	CORE	WOLF MICHAEL A	1199 PACIFIC HWY #2706	1,943	4.00	\$116.15
5334711525	CORE	VASSALLO BALDASSARE	1199 PACIFIC HWY #2801	1,848	4.00	\$112.14
5334711526	CORE	MAURER SCOTT	1199 PACIFIC HWY #2802	1,848	4.00	\$112.14
5334711527	CORE	PRINCES TRUST 01-30-04	1199 PACIFIC HWY #2803	1,848	4.00	\$112.14
5334711528	CORE	HOSKINS JEFFREY C	1199 PACIFIC HWY #2804	1,848	4.00	\$112.14
5334711529	CORE	ROCQUE ROBERT A	1199 PACIFIC HWY #2805	1,848	4.00	\$112.14
5334711530	CORE	GOOD REVOCABLE LIVING TRUST 03-09-95	1199 PACIFIC HWY #2806	1,943	4.00	\$116.15
5334711531	CORE	STEWART IVAN E & LINDA F	1199 PACIFIC HWY #2901	1,848	4.00	\$112.14
5334711532	CORE	HERR CARMEN	1199 PACIFIC HWY #2902	1,848	4.00	\$112.14
5334711533	CORE	ROCCO ARTHUR V & KRISTIE L 1991 TRUST	1199 PACIFIC HWY #2903	1,848	4.00	\$112.14
5334711534	CORE	BEACH FAMILY TRUST 07-22-92	1199 PACIFIC HWY #2904	1,848	4.00	\$112.14
5334711535	CORE	ZETTLER COMPONENTS INC	1199 PACIFIC HWY #2905	1,848	4.00	\$112.14
5334711536	CORE	FURGAL FAMILY TRUST 12-17-98	1199 PACIFIC HWY #2906	1,943	4.00	\$116.15
5334711537	CORE	CALDWELL HELEN M PERSONAL 1981 TRUST	1199 PACIFIC HWY #3001	1,848	4.00	\$112.14
5334711538	CORE	AMBLER KIRBY P JR TRUST 09-17-04	1199 PACIFIC HWY #3002	1,848	4.00	\$112.14
5334711539	CORE	PEREZ TRUST 09-29-03	1199 PACIFIC HWY #3003	1,848	4.00	\$112.14
5334711540	CORE	PANAHI HAMED	1199 PACIFIC HWY #3004	1,848	4.00	\$112.14
5334711541	CORE	MUSUMECI JOSEPH	1199 PACIFIC HWY #3005	1,848	4.00	\$112.14
5334711542	CORE	MOORE DAVID K & COLLEEN L	1199 PACIFIC HWY #3006	1,943	4.00	\$116.15
5334711601	CORE	CALDERON GUILLERMO & LINDA L	1199 PACIFIC HWY #3101	1,848	4.00	\$112.14
5334711602	CORE	MORGAN JOHN M	1199 PACIFIC HWY #3102	1,848	4.00	\$112.14
5334711603	CORE	KAMINSKI STANLEY J	1199 PACIFIC HWY #3103	1,848	4.00	\$112.14
5334711604	CORE	BROOKS JAMES W	1199 PACIFIC HWY #3104	1,848	4.00	\$112.14
5334711605	CORE	MAYNE FAMILY TRUST 03-12-81	1199 PACIFIC HWY #3105	1,848	4.00	\$112.14
5334711606	CORE	LEVIN RICHARD D AMENDED AND RESTATED	1199 PACIFIC HWY #3106	1,943	4.00	\$116.15
5334711607	CORE	TOREN RICHARD B & MYRNA	1199 PACIFIC HWY #3201	1,848	4.00	\$112.14
5334711608	CORE	C J VENTURES L L L P	1199 PACIFIC HWY #3202	1,848	4.00	\$112.14
5334711609	CORE	GEILER ROBERT J & DONNA M	1199 PACIFIC HWY #3203	1,848	4.00	\$112.14
5334711610	CORE	SCOTT STANLEY S	1199 PACIFIC HWY #3204	1,848	4.00	\$112.14
5334711611	CORE	WHITE GREGORY S	1199 PACIFIC HWY #3205	1,848	4.00	\$112.14
5334711612	CORE	PASTORE LIVING TRUST 07-02-04	1199 PACIFIC HWY #3206	1,943	4.00	\$116.15
5334711613	CORE	MOYERS RANDLE K & SYLVIA E	1199 PACIFIC HWY #3301	1,848	4.00	\$112.14
5334711614	CORE	ROTHFUS SALLY A REVOCABLE 1992 TRUST	1199 PACIFIC HWY #3302	1,848	4.00	\$112.14
5334711615	CORE	BILGRIEN RICKIE M & KRISTINE S	1199 PACIFIC HWY #3303	1,848	4.00	\$112.14
5334711616	CORE	BRYAR LAURENCE J & MAUREEN R	1199 PACIFIC HWY #3304	1,848	4.00	\$112.14

CITY OF SAN DIEGO
Downtown Property & Business Improvement District
Assessment Roll 2007-08

Assessor's Parcel Number	Zone	Owner Name(s)	Site Address	Sq. Ft.	Lot FF	Assmnt
5334711617	CORE	KAKATY JOSEPH M	1199 PACIFIC HWY #3305	1,848	4.00	\$112.14
5334711618	CORE	MUSUMECI JOSEPH	1199 PACIFIC HWY #3306	1,943	4.00	\$116.15
5334711619	CORE	JONES JEFFERSON WILLIAM	1199 PACIFIC HWY #3401	1,848	4.00	\$112.14
5334711620	CORE	LARSEN R DAVID & MARGARET L	1199 PACIFIC HWY #3402	1,848	4.00	\$112.14
5334711621	CORE	DUNN JACK H & ROSEMARY M FAMILY TRUST	1199 PACIFIC HWY #3403	1,848	4.00	\$112.14
5334711622	CORE	BRADFUTE DAVID L	1199 PACIFIC HWY #3404	1,848	4.00	\$112.14
5334711623	CORE	HOLBROOK WALTER E & ELIZABETH P	1199 PACIFIC HWY #3405	1,848	4.00	\$112.14
5334711624	CORE	CENTRE GRAPHICS INC	1199 PACIFIC HWY #3406	1,943	4.00	\$116.15
5334711625	CORE	LOMBARDELLI LORENZO L	1199 PACIFIC HWY #3501	1,848	4.00	\$112.14
5334711626	CORE	BARNARD LESLEY A LIVING TRUST 12-14-05	1199 PACIFIC HWY #3502	1,848	4.00	\$112.14
5334711627	CORE	NICHOLAS FAMILY TRUST 06-18-79	1199 PACIFIC HWY #3503	1,943	4.00	\$116.15
5334711628	CORE	NICHELE GUERRINO G	1199 PACIFIC HWY #3601	1,848	4.00	\$112.14
5334711629	CORE	SHIFF JONATHAN M & TATIANA T	1199 PACIFIC HWY #3602	1,848	4.00	\$112.14
5334711630	CORE	WOOD JACKSON B & PATRICIA H	1199 PACIFIC HWY #3603	1,943	4.00	\$116.15
5334711631	CORE	WRIGHT FAMILY TRUST 05-02-97	1199 PACIFIC HWY #3701	1,848	4.00	\$112.14
5334711632	CORE	SMITH LEE L	1199 PACIFIC HWY #3702	1,848	4.00	\$112.14
5334711633	CORE	SAMSON PATSY M TRUST 06-01-01	1199 PACIFIC HWY #3703	1,943	4.00	\$116.15
5334711634	CORE	HOFFMAN FAMILY TRUST 10-03-01	1199 PACIFIC HWY #3801	1,848	4.00	\$112.14
5334711635	CORE	MCEVOY JOHN M TRUST 11-18-04	1199 PACIFIC HWY #3802	1,848	4.00	\$112.14
5334711636	CORE	BOSA NATALE & FLORA	1199 PACIFIC HWY #3803	1,943	4.00	\$116.15
5334711637	CORE	CARSON BOBBIE E	1199 PACIFIC HWY #3901	1,848	4.00	\$112.14
5334711638	CORE	TORCVIA PHILIP H	1199 PACIFIC HWY #3902	1,848	4.00	\$112.14
5334711639	CORE	MOORE DAVID K & COLLEEN L	1199 PACIFIC HWY #3903	1,943	4.00	\$116.15
5334711701	CORE	ZALIS LAWRENCE & GRACYN	1295 PACIFIC	1,957	2.00	\$99.66
5334711702	CORE	DORF ARTHUR & JOANIE FAMILY TRUST	1285 PACIFIC	1,957	2.00	\$99.66
5334711703	CORE	SADEGHIAN LILI R	1275 PACIFIC HWY #TH103	1,957	2.00	\$99.66
5334711704	CORE	MCCABE MICHAEL P & BEVERLY N	1265 PACIFIC	1,957	2.00	\$99.66
5334711705	CORE	SCANGAS CHRISTOPHER A & CYNTHIA	1255 PACIFIC	1,957	2.00	\$99.66
5334711706	CORE	SADEGHIAN YASAMAN	1245 PACIFIC	1,497	2.00	\$80.25
5334711707	CORE	SADEGHIAN NILOUFAR	1235 PACIFIC	1,497	2.00	\$80.25
5334711708	CORE	CALDITO LUELLA M	1225 PACIFIC	1,890	2.00	\$96.83
5334711709	CORE	DRUCKMAN FAMILY TRUST 12-04-98	1215 PACIFIC	1,890	2.00	\$96.83
5334711710	CORE	GUEVARA JORGE	1205 PACIFIC	1,625	2.00	\$85.65
5334711711	CORE	GARCIA FRANSISCO	1205 PACIFIC	1,337	2.00	\$73.50
5334711712	CORE	MERRIMAN RICHARD D & SYLVIA A	1205 PACIFIC	899	2.00	\$55.01
5334711713	CORE	FURRER KAY	1205 PACIFIC	1,625	2.00	\$85.65
5334711714	CORE	BOSA DEVELOPMENT CALIFORNIA INC	1205 PACIFIC	810	2.00	\$51.26
5334711715	CORE	GUNDERT LIVING TRUST 2003 NO RLT 03-1113M	1205 PACIFIC	1,055	2.00	\$61.60
5334711716	CORE	ZALIS LAWRENCE & GRACYN	1205 PACIFIC	1,019	2.00	\$60.08
5334711717	CORE	FONG MARVIN & SANDRA A	1205 PACIFIC	1,625	2.00	\$85.65
5334711718	CORE	GAMAGAMI ALLAN	1205 PACIFIC	1,337	2.00	\$73.50
5334711719	CORE	MONTANE LUCETTE	1205 PACIFIC	899	2.00	\$55.01
5334711720	CORE	SAYED SHAMROZE A	1205 PACIFIC	1,325	2.00	\$72.99
5334711721	CORE	LEON MARICELA	1205 PACIFIC	1,683	2.00	\$88.10
5334711722	CORE	D Z R Z FAMILY TRUST 06-30-05	1205 PACIFIC	1,943	2.00	\$99.07
5334711723	CORE	DIGIOVANNI FAMILY TRUST 06-19-92	1205 PACIFIC	1,625	2.00	\$85.65
5334711724	CORE	SARFARAZI FAEZEH M TRUST 04-27-05	1205 PACIFIC	1,337	2.00	\$73.50
5334711725	CORE	ZAMPANTI JOHN M	1205 PACIFIC	899	2.00	\$55.01
5334711726	CORE	MENON JAYANT P	1205 PACIFIC	1,325	2.00	\$72.99
5334711727	CORE	MOON REVOCABLE TRUST 05-07-03	1205 PACIFIC	1,683	2.00	\$88.10
5334711728	CORE	TAYLOR RIVIAN F	1205 PACIFIC	1,943	2.00	\$99.07
5334711729	CORE	DANNA FAMILY TRUST 01-11-91	1205 PACIFIC	1,625	2.00	\$85.65
5334711730	CORE	PATEL SUMITRA B	1205 PACIFIC	1,337	2.00	\$73.50
5334711731	CORE	BETECH AVIVA	1205 PACIFIC	899	2.00	\$55.01

000361

CITY OF SAN DIEGO
Downtown Property & Business Improvement District
Assessment Roll 2007-08

Assessor's Parcel Number	Zone	Owner Name(s)	Site Address	Sq. Ft.	Lot FF	Assmnt
5334711732	CORE	MISKINA BATOOL	1205 PACIFIC	1,325	2.00	\$72.99
5334711733	CORE	MALCOLM STEVEN	1205 PACIFIC	1,683	2.00	\$88.10
5334711734	CORE	MCCLURE DANIEL J & KAREN A	1205 PACIFIC	1,943	2.00	\$99.07
5334711735	CORE	PRESSEL LIVING TRUST 02-03-00	1205 PACIFIC	1,625	2.00	\$85.65
5334711736	CORE	ODONNELL JOSEPH J & BRENNAN MARIE A	1205 PACIFIC	1,337	2.00	\$73.50
5334711737	CORE	HERMOSURA DELBERT N & ESTRELLITA E	1205 PACIFIC	899	2.00	\$55.01
5334711738	CORE	CHAUVAPUN JOE P & JOANN H	1205 PACIFIC	1,325	2.00	\$72.99
5334711739	CORE	LEVY EYTAN	1205 PACIFIC	1,683	2.00	\$88.10
5334711740	CORE	AYOUBI DAVID R	1205 PACIFIC	1,943	2.00	\$99.07
5334711741	CORE	RINZLER S BARRETT	1205 PACIFIC	1,625	2.00	\$85.65
5334711742	CORE	BAILEY FAMILY 1988 TRUST 08-03-88	1205 PACIFIC	1,337	2.00	\$73.50
5334711743	CORE	HIVORAL VANCE R	1205 PACIFIC	899	2.00	\$55.01
5334711744	CORE	SMITH EDWARD LEE & LINDA MAE	1205 PACIFIC	1,325	2.00	\$72.99
5334711745	CORE	SKOLNIK S J TRUST 05-30-98	1205 PACIFIC	1,683	2.00	\$88.10
5334711746	CORE	HOWELL/MARSHALL FAMILY TRUST 10-02-06	1205 PACIFIC	1,943	2.00	\$99.07
5334711747	CORE	MCCLAIN JOHN C & BECKY D	1205 PACIFIC	1,625	2.00	\$85.65
5334711748	CORE	MORINEAU DAVID & VINCINA FAMILY TRUST	1205 PACIFIC	1,337	2.00	\$73.50
5334711749	CORE	ANDREWS JANICE C	1205 PACIFIC	899	2.00	\$55.01
5334711750	CORE	KRAFT FAMILY TRUST 10-15-02	1205 PACIFIC	1,325	2.00	\$72.99
5334711751	CORE	FUTORSKIY GENNADIY & GENKINA TAISIYA	1205 PACIFIC	1,683	2.00	\$88.10
5334711752	CORE	KAMINSKI FAMILY 1993 TRUST 06-01-93	1205 PACIFIC	1,943	2.00	\$99.07
5334711753	CORE	DESPIE-WILLIAMS CARMEN J	1205 PACIFIC	1,625	2.00	\$85.65
5334711754	CORE	OCEAN VIEW REVOCABLE LIVING 2005 TRUST	1205 PACIFIC	1,337	2.00	\$73.50
5334711755	CORE	ELLORIN FAMILY TRUST 01-09-87	1205 PACIFIC	899	2.00	\$55.01
5334711756	CORE	YOUNG JONATHAN C	1205 PACIFIC	1,325	2.00	\$72.99
5334711757	CORE	LOPEZ FRANCISCO D & REMEDIOS T	1205 PACIFIC	1,683	2.00	\$88.10
5334711758	CORE	GURFINKEL BENJAMIN & VIOLET	1205 PACIFIC HWY #1001	1,943	2.00	\$99.07
5334711759	CORE	NORTH HERMITAGE BUILDING TRUST L P	1205 PACIFIC HWY #1002	1,625	2.00	\$85.65
5334711760	CORE	REMY BRADLEY S	1205 PACIFIC HWY #1003	1,337	2.00	\$73.50
5334711761	CORE	VANDERVLIST DENNIS D	1205 PACIFIC HWY #1004	899	2.00	\$55.01
5334711762	CORE	BARONGAN FAMILY TRUST 03-17-93	1205 PACIFIC HWY #1005	1,325	2.00	\$72.99
5334711763	CORE	SAKAI ICHIRO & FIEL MI YOUNG	1205 PACIFIC HWY #1006	1,683	2.00	\$88.10
5334711801	CORE	PHELPS EUGENE J	1205 PACIFIC HWY #1101	1,943	2.00	\$99.07
5334711802	CORE	SADIGHI BIJAN & GLADYS	1205 PACIFIC HWY #1102	1,625	2.00	\$85.65
5334711803	CORE	BRAUN MARION LIVING TRUST 04-12-02	1205 PACIFIC HWY #1103	1,337	2.00	\$73.50
5334711804	CORE	GREENWOOD LINDA J	1205 PACIFIC HWY #1104	899	2.00	\$55.01
5334711805	CORE	DEYOUNG GERALD A & SUSAN M	1205 PACIFIC HWY #1105	1,325	2.00	\$72.99
5334711806	CORE	MOR EDDY & LEA	1205 PACIFIC HWY #1106	1,683	2.00	\$88.10
5334711807	CORE	DEVERA JUANITO V & LEILANI F	1205 PACIFIC HWY #1201	1,943	2.00	\$99.07
5334711808	CORE	E M K TRUST 10-31-95	1205 PACIFIC HWY #1202	1,625	2.00	\$85.65
5334711809	CORE	KOCHMANSKI MICHAEL & ROSALIND LIVING	1205 PACIFIC HWY #1203	1,337	2.00	\$73.50
5334711810	CORE	KIRCOS MARC J REVOCABLE LIVING TRUST	1205 PACIFIC HWY #1204	899	2.00	\$55.01
5334711811	CORE	CHOI DONG JU & PARK HYUN	1205 PACIFIC HWY #1205	1,325	2.00	\$72.99
5334711812	CORE	JAFFE LAWRENCE J LIVING TRUST 09-15-99	1205 PACIFIC HWY #1206	1,683	2.00	\$88.10
5334711813	CORE	BOWMAN RONALD D TRUST 11-07-95	1205 PACIFIC HWY #1301	1,943	2.00	\$99.07
5334711814	CORE	VOLKERT ERIC M & STEPHANIE M	1205 PACIFIC HWY #1302	1,625	2.00	\$85.65
5334711815	CORE	ROSE JOSEPH	1205 PACIFIC HWY #1303	1,337	2.00	\$73.50
5334711816	CORE	BROWN ALYSA M	1205 PACIFIC HWY #1304	899	2.00	\$55.01
5334711817	CORE	KHAMO PAMELA	1205 PACIFIC HWY #1305	1,325	2.00	\$72.99
5334711818	CORE	ALI SAYED I & YASMEEN I	1205 PACIFIC HWY #1306	1,683	2.00	\$88.10
5334711819	CORE	GOODRICH RENEE	1205 PACIFIC HWY #1401	1,943	2.00	\$99.07
5334711820	CORE	NABI MAHIN A	1205 PACIFIC HWY #1402	1,625	2.00	\$85.65
5334711821	CORE	BETECH SAID	1205 PACIFIC HWY #1403	1,337	2.00	\$73.50
5334711822	CORE	BUENO EMERSON B & GORHAM DENISE R	1205 PACIFIC HWY #1404	899	2.00	\$55.01

000362

CITY OF SAN DIEGO
Downtown Property & Business Improvement District
Assessment Roll 2007-08

Assessor's Parcel Number	Zone	Owner Name(s)	Site Address	Sq. Ft.	Lot FF	Assmnt
5334711823	CORE	FENSKE CURTIS B	1205 PACIFIC HWY #1405	1,325	2.00	\$72.99
5334711824	CORE	LUM GORDON	1205 PACIFIC HWY #1406	1,683	2.00	\$88.10
5334711825	CORE	LOVE RICHARD E	1205 PACIFIC HWY #1501	1,943	2.00	\$99.07
5334711826	CORE	DEICAS LILIAN	1205 PACIFIC HWY #1502	1,625	2.00	\$85.65
5334711827	CORE	MONTANE LUCETTE	1205 PACIFIC HWY #1503	1,337	2.00	\$73.50
5334711828	CORE	BANZON ERLINDA M	1205 PACIFIC HWY #1504	899	2.00	\$55.01
5334711829	CORE	FUTCH MICHAEL & IDA C TRUST 06-12-00	1205 PACIFIC HWY #1505	1,325	2.00	\$72.99
5334711830	CORE	SCHMIDT REINER	1205 PACIFIC HWY #1506	1,683	2.00	\$88.10
5334711831	CORE	KO YOUNG JAE & KUM HARK REVOCABLE 2004	1205 PACIFIC HWY #1601	1,943	2.00	\$99.07
5334711832	CORE	DEPODESTA PAUL	1205 PACIFIC HWY #1602	1,625	2.00	\$85.65
5334711833	CORE	HOLINDRAKE FAMILY TRUST 11-30-84	1205 PACIFIC HWY #1603	1,337	2.00	\$73.50
5334711834	CORE	ELIZONDO FAMILY TRUST 03-01-02	1205 PACIFIC HWY #1604	899	2.00	\$55.01
5334711835	CORE	SOTO JANINA	1205 PACIFIC HWY #1605	1,325	2.00	\$72.99
5334711836	CORE	PICINICH DAVID	1205 PACIFIC HWY #1606	1,683	2.00	\$88.10
5334711837	CORE	FEELY STEPHEN J 2006 TRUST 04-12-06	1205 PACIFIC HWY #1701	1,943	2.00	\$99.07
5334711838	CORE	CHAO DANNY	1205 PACIFIC HWY #1702	1,625	2.00	\$85.65
5334711839	CORE	MOADELI FAMILY LIVING TRUST	1205 PACIFIC HWY #1703	1,337	2.00	\$73.50
5334711840	CORE	COCHRANE DOUGLAS E & ROSARIO G	1205 PACIFIC HWY #1704	899	2.00	\$55.01
5334711841	CORE	ULRICH JOHN R	1205 PACIFIC HWY #1705	1,325	2.00	\$72.99
5334711842	CORE	HISOIRE FRANCIS R JR & GRACE M	1205 PACIFIC HWY #1706	1,683	2.00	\$88.10
5334711901	CORE	DEWITT BARBARA J TRUST 07-31-98	1205 PACIFIC HWY #1801	1,943	2.00	\$99.07
5334711902	CORE	PISKULE FAMILY TRUST 10-30-06	1205 PACIFIC HWY #1802	1,625	2.00	\$85.65
5334711903	CORE	GROVE ROBERT W TRUST 04-21-77	1205 PACIFIC HWY #1803	1,337	2.00	\$73.50
5334711904	CORE	SHEETS BRYAN J	1205 PACIFIC HWY #1804	1,337	2.00	\$73.50
5334711905	CORE	SPIERMAN FAMILY REVOCABLE TRUST 04-06-98	1205 PACIFIC HWY #1805	1,325	2.00	\$72.99
5334711906	CORE	BOLITHO D GLYNN	1205 PACIFIC HWY #1806	1,683	2.00	\$88.10
5334711907	CORE	NICHELE GUERRINO G	1205 PACIFIC HWY #1901	1,943	2.00	\$99.07
5334711908	CORE	GARCIA MARCO A D L B	1205 PACIFIC HWY #1902	1,625	2.00	\$85.65
5334711909	CORE	ST JOHN MICHAEL & DENICE	1205 PACIFIC HWY #1903	1,337	2.00	\$73.50
5334711910	CORE	BATTOU SALLY	1205 PACIFIC HWY #1904	899	2.00	\$55.01
5334711911	CORE	BERNABE BELINDA E	1205 PACIFIC HWY #1905	1,325	2.00	\$72.99
5334711912	CORE	LANDUYT MEL J II	1205 PACIFIC HWY #1906	1,683	2.00	\$88.10
5334711913	CORE	ROBBINS JAMES K	1205 PACIFIC HWY #2001	1,943	2.00	\$99.07
5334711914	CORE	MALEK R DEBRA	1205 PACIFIC HWY #2002	1,625	2.00	\$85.65
5334711915	CORE	SERAJ HOSSEN	1205 PACIFIC HWY #2003	1,337	2.00	\$73.50
5334711916	CORE	DAVIS PATRICK D	1205 PACIFIC HWY #2004	899	2.00	\$55.01
5334711917	CORE	LEE LEONARD	1205 PACIFIC HWY #2005	1,325	2.00	\$72.99
5334711918	CORE	PETERSEN KEITH W	1205 PACIFIC HWY #2006	1,683	2.00	\$88.10
5334711919	CORE	STASS FRANK J & JULIE P	1205 PACIFIC HWY #2101	1,943	2.00	\$99.07
5334711920	CORE	CAMPBELL WAYNE L & DONNA J REVOCABLE	1205 PACIFIC HWY #2102	1,625	2.00	\$85.65
5334711921	CORE	ORTEGA FRANCISCO M & EMMA M	1205 PACIFIC HWY #2103	1,337	2.00	\$73.50
5334711922	CORE	DELAROSA JOSE B & CYNTHIA D	1205 PACIFIC HWY #2104	899	2.00	\$55.01
5334711923	CORE	CHAFFEE DONALD	1205 PACIFIC HWY #2105	1,325	2.00	\$72.99
5334711924	CORE	WINNER SAMUEL D & KORSMEYER JULIE	1205 PACIFIC HWY #2106	1,683	2.00	\$88.10
5334711925	CORE	LEE CHARLIE G & MYONG	1205 PACIFIC HWY #2201	1,943	2.00	\$99.07
5334711926	CORE	PAIK WOO H & KWANG H	1205 PACIFIC HWY #2202	1,625	2.00	\$85.65
5334711927	CORE	MOEENZIAI TRUST 08-22-03	1205 PACIFIC HWY #2203	1,337	2.00	\$73.50
5334711928	CORE	WILLIAMS DANIEL S	1205 PACIFIC HWY #2204	899	2.00	\$55.01
5334711929	CORE	ERICKSON FAMILY TRUST 01-29-07	1205 PACIFIC HWY #2205	1,325	2.00	\$72.99
5334711930	CORE	LEVENSON MARVIN W & DIANA M	1205 PACIFIC HWY #2206	1,683	2.00	\$88.10
5334711931	CORE	CHILDERS BRUCE K & KATHRYN A	1205 PACIFIC HWY #2301	1,943	2.00	\$99.07
5334711932	CORE	HEIDER DENNIS W & MONICA S	1205 PACIFIC HWY #2302	1,625	2.00	\$85.65
5334711933	CORE	SADEGHI MINOU E	1205 PACIFIC HWY #2303	1,337	2.00	\$73.50
5334711934	CORE	SMITH SUSAN MARIE	1205 PACIFIC HWY #2304	899	2.00	\$55.01

000363

CITY OF SAN DIEGO
Downtown Property & Business Improvement District
Assessment Roll 2007-08

Assessor's Parcel Number	Zone	Owner Name(s)	Site Address	Sq. Ft.	Lot FF	Assmnt
5334711935	CORE	TENTILUCCI ALBERT D & SHARON D	1205 PACIFIC HWY #2305	1,325	2.00	\$72.99
5334711936	CORE	SABERI NASRIN	1205 PACIFIC HWY #2306	1,683	2.00	\$88.10
5334712001	CORE	HARRIS THOMAS L JR & SUSAN H	1205 PACIFIC HWY #2401	1,943	2.00	\$99.07
5334712002	CORE	CHENG HENRY	1205 PACIFIC HWY #2402	1,625	2.00	\$85.65
5334712003	CORE	HAWKINS NANCY E TRUST 06-06-03	1205 PACIFIC HWY #2403	1,337	2.00	\$73.50
5334712004	CORE	ABBASOV KAZEM & JANICE C	1205 PACIFIC HWY #2404	899	2.00	\$55.01
5334712005	CORE	MOTAGHED HENGAMEH	1205 PACIFIC HWY #2405	1,325	2.00	\$72.99
5334712006	CORE	CHIPOUNOV ANTONY	1205 PACIFIC HWY #2406	1,683	2.00	\$88.10
5334712007	CORE	WINTERS REVOCABLE TRUST 09-16-93	1205 PACIFIC HWY #2501	1,943	2.00	\$99.07
5334712008	CORE	ZANDIAN MIKE M H & BEHESHTEH	1205 PACIFIC HWY #2502	1,625	2.00	\$85.65
5334712009	CORE	SHOUSHTARI HAMID	1205 PACIFIC HWY #2503	1,337	2.00	\$73.50
5334712010	CORE	PEREZ OSCAR A & ROSA I	1205 PACIFIC HWY #2504	899	2.00	\$55.01
5334712011	CORE	CHAVEZ RAUL P	1205 PACIFIC HWY #2505	1,325	2.00	\$72.99
5334712012	CORE	S W B PRESIDIO L P	1205 PACIFIC HWY #2506	1,683	2.00	\$88.10
5334712013	CORE	DEMPS WILLIAM	1205 PACIFIC HWY #2601	1,943	2.00	\$99.07
5334712014	CORE	KADANE JAMES & LOUISA K REVOCABLE 1993	1205 PACIFIC HWY #2602	1,625	2.00	\$85.65
5334712015	CORE	CHILDERS BRUCE K & KATHRYN A	1205 PACIFIC HWY #2603	1,337	2.00	\$73.50
5334712016	CORE	ME & MEE L L C	1205 PACIFIC HWY #2604	899	2.00	\$55.01
5334712017	CORE	TALAZUS RICK L & JOANNE L	1205 PACIFIC HWY #2605	1,325	2.00	\$72.99
5334712018	CORE	SANDERS ANDREW S	1205 PACIFIC HWY #2606	1,683	2.00	\$88.10
5334712019	CORE	RASTEGAR DARA A & SHANAZ	1205 PACIFIC HWY #2701	1,943	2.00	\$99.07
5334712020	CORE	BAGHERPOUR MEHRANGIZ	1205 PACIFIC HWY #2702	1,625	2.00	\$85.65
5334712021	CORE	SADEGHIAN TRUST 10-25-04	1205 PACIFIC HWY #2703	1,337	2.00	\$73.50
5334712022	CORE	BROTHERS TERRY K & CAMILLE	1205 PACIFIC HWY #2704	899	2.00	\$55.01
5334712023	CORE	POSADA ROD & YANG-POSADA ANNE	1205 PACIFIC HWY #2705	1,325	2.00	\$72.99
5334712025	CORE	PASCHEN TOM E & LEE A	1205 PACIFIC HWY #2801	1,943	2.00	\$99.07
5334712026	CORE	JAHANPANAH KAMRAN & JULIA	1205 PACIFIC HWY #2802	1,625	2.00	\$85.65
5334712027	CORE	CLARK RONALD R	1205 PACIFIC HWY #2803	1,337	2.00	\$73.50
5334712028	CORE	REGAS ROSE P	1205 PACIFIC HWY #2804	899	2.00	\$55.01
5334712029	CORE	DEVECHT SCOTT	1205 PACIFIC HWY #2805	1,325	2.00	\$72.99
5334712030	CORE	OH WON H & YOUNG E	1205 PACIFIC HWY #2806	1,683	2.00	\$88.10
5334712031	CORE	LONG W TODD	1205 PACIFIC HWY #2901	1,943	2.00	\$99.07
5334712032	CORE	MILLER MARK S & DIANA L	1205 PACIFIC HWY #2902	1,625	2.00	\$85.65
5334712033	CORE	NGUYEN HOANG T FAMILY TRUST 01-27-06	1205 PACIFIC HWY #2903	1,337	2.00	\$73.50
5334712034	CORE	AZAR GENE M	1205 PACIFIC HWY #2904	899	2.00	\$55.01
5334712035	CORE	ZAMIRI JOSEPH J & MALIHE Z	1205 PACIFIC HWY #2905	1,325	2.00	\$72.99
5334712036	CORE	MERRILL TED S & JEANNE L	1205 PACIFIC HWY #2906	1,683	2.00	\$88.10
5334712037	CORE	VERNON FAMILY TRUST 02-16-01	1205 PACIFIC HWY #3001	1,943	2.00	\$99.07
5334712038	CORE	STORER ROGER W & STACY L	1205 PACIFIC HWY #3002	1,625	2.00	\$85.65
5334712039	CORE	ACKER MELODY A REVOCABLE TRUST 08-12-93	1205 PACIFIC HWY #3003	1,337	2.00	\$73.50
5334712040	CORE	EBERHARD CRAIG A & TANYA L	1205 PACIFIC HWY #3004	899	2.00	\$55.01
5334712041	CORE	PHILIPOVITCH DIMITRY	1205 PACIFIC HWY #3005	1,325	2.00	\$72.99
5334712042	CORE	FREUNDT C KENT & BARBARA C	1205 PACIFIC HWY #3006	1,683	2.00	\$88.10
5334712101	CORE	HORAN THOMAS J II	1205 PACIFIC HWY #3101	1,943	2.00	\$99.07
5334712102	CORE	SCHAFFTER BRETT	1205 PACIFIC HWY #3102	1,625	2.00	\$85.65
5334712103	CORE	POHL MELVIN I	1205 PACIFIC HWY #3103	1,337	2.00	\$73.50
5334712104	CORE	CAPUTO JOSEPH A	1205 PACIFIC HWY #3104	899	2.00	\$55.01
5334712105	CORE	BARKACS CRAIG B & LINDA L	1205 PACIFIC HWY #3105	1,325	2.00	\$72.99
5334712106	CORE	ROJAS ALEJANDRO	1205 PACIFIC HWY #3106	1,683	2.00	\$88.10
5334712107	CORE	MILLS FAMILY TRUST 09-12-00	1205 PACIFIC HWY #3201	1,943	2.00	\$99.07
5334712108	CORE	FISHLOCK/WINN REVOCABLE TRUST 07-22-05	1205 PACIFIC HWY #3202	1,625	2.00	\$85.65
5334712109	CORE	JOHNSTON HEATHER	1205 PACIFIC HWY #3203	1,337	2.00	\$73.50
5334712110	CORE	PRINCES TRUST 01-30-04	1205 PACIFIC HWY #3204	899	2.00	\$55.01

000364

CITY OF SAN DIEGO
Downtown Property & Business Improvement District
Assessment Roll 2007-08

Assessor's Parcel Number	Zone	Owner Name(s)	Site Address	Sq. Ft.	Lot FF	Assmnt
5334712111	CORE	MCELROY MICHAEL S & VALERIE J A B LIVING	1205 PACIFIC HWY #3205	1,325	2.00	\$72.99
5334712112	CORE	TANGESTANI-NEJAD ARDESHIR	1205 PACIFIC HWY #3206	1,683	2.00	\$88.10
5334712113	CORE	PILKINGTON JAMES J & CATHLEEN C	1205 PACIFIC HWY #3301	1,943	2.00	\$99.07
5334712114	CORE	SAINTROSE RICHARD P	1205 PACIFIC HWY #3302	1,625	2.00	\$85.65
5334712115	CORE	WILSON EARLE F III	1205 PACIFIC HWY #3303	1,337	2.00	\$73.50
5334712116	CORE	NILI ALAN	1205 PACIFIC HWY #3304	899	2.00	\$55.01
5334712117	CORE	LOMELO ROBIN M & DEBRA	1205 PACIFIC HWY #3305	1,325	2.00	\$72.99
5334712118	CORE	CHAPMAN DOUGLAS V	1205 PACIFIC HWY #3306	1,683	2.00	\$88.10
5334712119	CORE	WADE MICHAEL G	1205 PACIFIC HWY #3401	1,943	2.00	\$99.07
5334712120	CORE	SANCHEZ VICTOR R & CLAUDIA A	1205 PACIFIC HWY #3402	1,625	2.00	\$85.65
5334712121	CORE	YARPEZESHKAN HASSAN & MARYAM	1205 PACIFIC HWY #3403	1,337	2.00	\$73.50
5334712122	CORE	RINCON VIRGILIO	1205 PACIFIC HWY #3404	899	2.00	\$55.01
5334712123	CORE	CORREIRA DOUGLAS REVOCABLE LIVING	1205 PACIFIC HWY #3405	1,325	2.00	\$72.99
5334712124	CORE	P R P IRREVOCABLE REAL ESTATE TRUST	1205 PACIFIC HWY #3406	1,683	2.00	\$88.10
5334712125	CORE	BATCHELDER MARY J	1205 PACIFIC HWY #3501	1,943	2.00	\$99.07
5334712126	CORE	ARRANGOIZ JOAQUIN	1205 PACIFIC HWY #3502	1,783	2.00	\$92.32
5334712127	CORE	YANG DEBRA A & YETTER CAROL L LIVING	1205 PACIFIC HWY #3503	1,787	2.00	\$92.49
5334712128	CORE	GOODES ARLENE M REVOCABLE TRUST	1205 PACIFIC HWY #3601	1,943	2.00	\$99.07
5334712129	CORE	YAHYAI MOHAMMAD	1205 PACIFIC HWY #3602	1,783	2.00	\$92.32
5334712130	CORE	HUNTLEY FAMILY TRUST 04-04-02	1205 PACIFIC HWY #3603	1,787	2.00	\$92.49
5334712131	CORE	HALLIDAY FAMILY TRUST 3 03-20-81	1205 PACIFIC HWY #3701	1,943	2.00	\$99.07
5334712132	CORE	VERA MI MAX FAMILY 2002 TRUST	1205 PACIFIC HWY #3702	1,783	2.00	\$92.32
5334712133	CORE	MATKOVICH ROBERT J TRUST 08-17-06	1205 PACIFIC HWY #3703	1,787	2.00	\$92.49
5334712134	CORE	BOSA DEVELOPMENT CALIFORNIA INC	1205 PACIFIC HWY #3801	1,943	2.00	\$99.07
5334712135	CORE	CUARESMA NAPOLEON B & LUZ B	1205 PACIFIC HWY #3802	1,783	2.00	\$92.32
5334712136	CORE	LIETZKE FAMILY LIVING TRUST 05-26-93	1205 PACIFIC HWY #3803	1,787	2.00	\$92.49
5334712137	CORE	ZAVADIL LIMITED PARTNERSHIP	1205 PACIFIC HWY #3901	1,943	2.00	\$99.07
5334712138	CORE	FOSTER NORMAN B & SUSAN E	1205 PACIFIC HWY #3902	1,783	2.00	\$92.32
5334712139	CORE	COLLINS KEVIN & CYNTHIA	1205 PACIFIC HWY #3903	1,787	2.00	\$92.49
5334720400	CORE	CATELLUS DEVELOPMENT CORP		1,848	1,360.00	\$11689.39
5334720500	CORE	CATELLUS DEVELOPMENT CORP		30,661	394.00	\$4657.79
5334720600	CORE	MUSEUM OF CONTEMPORARY ART SAN DIEGO		12,977	168.00	\$1981.98
5334720700	CORE	MUSEUM OF CONTEMPORARY ART SAN DIEGO	1100 KETTNER	1,848	92.00	\$863.46
5334720800	CORE	CW SD TOWERS SAPPHIRE LLC	1256 KETTNER	1,848	244.00	\$2161.21
5334740400	CORE	IRVINE COMPANY L L C		228,000	1,694.00	\$24084.63
5334740500	CORE	IRVINE COMPANY L L C	600 BROADWAY	228,000	485.00	\$13762.43
5334740600	CORE	SAN DIEGO METROPOLITAN TRANSIT		0	0.00	\$0.00
5334740700	CORE	MUSEUM OF CONTEMPORARY ART S D	600 BROADWAY	228,000	202.00	\$11346.24
5334740800	CORE	CITY OF SAN DIEGO REDEVELOPMENT AGENCY	1111 KETTNER	310,332	850.00	\$20353.14
5334810800	CORE	550 CORPORATE CENTER INVESTMENT GROUP	555 B	344,000	1,000.00	\$23054.60
5334820200	CORE	SUNSTONE DOWNTOWN L L C	1157 COLUMBIA	5,000	50.00	\$637.89
5334820300	CORE	WAREHOUSE LTD	1133 COLUMBIA	22,139	100.00	\$1788.05
5334820400	CORE	COLUMBIA COURT INVESTORS L L C	1121 COLUMBIA	33,470	200.00	\$3119.99
5334820500	CORE	SERVICE NATALIE H TR	402 C	15,000	250.00	\$2767.45
5334820600	CORE	MCCLELLAN TRUST 01-20-93	1144 STATE	5,000	50.00	\$637.89
5334821300	CORE	SUNSTONE DOWNTOWN L L C	411 B	196,237	350.00	\$11269.43
5334830100	CORE	COUNTY OF SAN DIEGO		5,001	150.00	\$1491.71
5334830200	CORE	COUNTY OF SAN DIEGO		10,001	100.00	\$1275.82
5334830300	CORE	COUNTY OF SAN DIEGO	1143 STATE	10,001	100.00	\$1275.82
5334830400	CORE	COUNTY OF SAN DIEGO	300 C	5,001	150.00	\$1491.71
5334830500	CORE	COUNTY OF SAN DIEGO	310 C	10,001	150.00	\$1702.71
5334830600	CORE	COUNTY OF SAN DIEGO		10,001	100.00	\$1275.82
5334830700	CORE	COUNTY OF SAN DIEGO	1140 UNION	21,000	50.00	\$1313.09
5334830800	CORE	COUNTY OF SAN DIEGO	1144 UNION	5,001	50.00	\$637.93

000365

CITY OF SAN DIEGO
Downtown Property & Business Improvement District
Assessment Roll 2007-08

Assessor's Parcel Number	Zone	Owner Name(s)	Site Address	Sq. Ft.	Lot FF	Assmnt
5334830900	CORE	COUNTY OF SAN DIEGO	1168 UNION	15,350	150.00	\$1928.44
5334840800	CORE	COUNTY OF SAN DIEGO		54,014	940.00	\$10304.92
5334850602	CORE	SHAPERY HOLDINGS L P	400 BROADWAY WEST #2600	4,155	54.00	\$636.38
5334850603	CORE	W-EMERALD L L C	400 BROADWAY	220,667	295.00	\$11830.80
5334850604	CORE	RREEF AMERICA REIT II CORP G G G G	402 BROADWAY	220,667	295.00	\$11830.80
5334850605	CORE	RREEF AMERICA REIT II CORP G G G G	404 BROADWAY	220,667	295.00	\$11830.80
5334860500	CORE	COLUMBIA PARKING SAN DIEGO LLC	501 C	25,600	456.00	\$4973.56
5334860600	CORE	500 WEST BROADWAY L P	500 BROADWAY	28,358	482.00	\$5311.93
5335140101	CORE	BOLDRICK GEORGE F & BOLDRICK MARY S		24,510	75.00	\$1674.66
5335140102	CORE	MASKEY-FLEURY MARY ANNE		24,510	75.00	\$1674.66
5335140300	CORE	WESTGATE-CALIFORNIA CORP		49,020	50.00	\$2495.53
5335140400	CORE	WESTGATE HOTEL CO		49,020	195.00	\$3733.52
5335140601	CORE	WESTGATE HOTEL COMPANY		24,510	25.00	\$1247.77
5335140602	CORE	WESTGATE HOTEL COMPANY		24,510	25.00	\$1247.77
5335141100	CORE	WESTGATE HOTEL CO	1055 2ND	49,020	496.00	\$6303.39
5335150100	CORE	INTERNATIONAL HOTEL ASSOCIATES NO 5 L L C	1055 1ST	87,239	250.00	\$5815.94
5335150200	CORE	EXECUTIVE COMPLEX L P	104 BROADWAY	93,384	162.00	\$5323.93
5335150300	CORE	JRC EXECUTIVE ONE LTD PARTNERSHIP	124 BROADWAY	53,100	58.00	\$2736.01
5335150800	CORE	EXECUTIVE COMPLEX L P	1010 2ND	286,000	470.00	\$16081.97
5335160100	CORE	PICKWICK PARTNERS LTD	1067 FRONT	5,001	150.00	\$1491.71
5335160200	CORE	PICKWICK PARTNERS LTD		5,001	50.00	\$637.93
5335160300	CORE	PICKWICK PARTNERS LTD	1000 FRONT	5,001	50.00	\$637.93
5335160400	CORE	PICKWICK PARTNERS LTD	110 BROADWAY	5,001	50.00	\$637.93
5335160500	CORE	PICKWICK PARTNERS LTD	132 BROADWAY	41,350	170.00	\$3196.40
5335160600	CORE	PICKWICK PARTNERS LTD	116 BROADWAY	41,350	50.00	\$2171.86
5335160700	CORE	PICKWICK PARTNERS LTD	102 BROADWAY	41,350	130.00	\$2854.88
5335160800	CORE	PICKWICK PARTNERS LTD	1020 1ST	6,139	40.00	\$600.58
5335160900	CORE	PICKWICK PARTNERS		10,001	100.00	\$1275.82
5335161000	CORE	COLLEGE INN IRREVOCABLE TRUST 06-20-97	109 C	5,001	150.00	\$1491.71
5335170100	CORE	COUNTY OF SAN DIEGO		402,175	1,908.00	\$33261.91
5335210100	CORE	HALL/FISH INVESTMENTS INC	1151 3RD	10,000	200.00	\$2129.56
5335210200	CORE	600 LLC		5,000	50.00	\$637.89
5335210300	CORE	600 L L C	1131 3RD	5,000	50.00	\$637.89
5335210400	CORE	CALIFORNIA THEATRE INVESTMENT GROUP L L	304 C	99,999	200.00	\$5927.52
5335210500	CORE	CALIFORNIA THEATRE INVESTMENT GROUP L L	1110 4TH	53,244	200.00	\$3954.46
5335210700	CORE	600 LLC	345 B	18,000	250.00	\$2894.05
5335210800	CORE	CALIFORNIA THEATRE INVESTMENT GROUP L L		5,000	50.00	\$637.89
5335220400	CORE	428 C COMPANY L L C	428 C	63,200	360.00	\$5740.65
5335221100	CORE	IRVINE CO	401 B	742,040	640.00	\$36778.28
5335231400	CORE	HINES 525 B STREET LP	525 B	442,062	450.00	\$22497.03
5335231500	CORE	HINES 525 B STREET LP	550 C	67,440	550.00	\$7541.76
5335240700	CORE	URBAN HERITAGE SAN DIEGO HOTEL L L C	530 BROADWAY	126,742	250.00	\$7482.96
5335241000	CORE	525 SCRIPPS L L C	525 C	30,000	150.00	\$2546.67
5335241100	CORE	WATT LOFTS L L C	1007 5TH	137,670	200.00	\$7517.23
5335241200	CORE	MAMAN FAMILY TRUST 05-26-00	1065 5TH	15,000	150.00	\$1913.67
5335241300	CORE	5TH AVENUE PARTNERS L L C	1047 5TH	105,000	250.00	\$6565.45
5335250100	CORE	BERES REVOCABLE TRUST 08-30-93	403 C	17,260	200.00	\$2435.93
5335250200	CORE	NEW PLAZA HOTEL LTD	1039 4TH	80,000	50.00	\$3802.89
5335250300	CORE	NEW PLAZA HOTEL LTD <LF> CHAVEZ MELISSA	1037 4TH	36,000	50.00	\$1946.09
5335250400	CORE	C I MBROADWAY L P	1023 4TH	40,000	200.00	\$3395.56
5335250500	CORE	C I MBROADWAY L P	1014 5TH	90,000	200.00	\$5505.56
5335250600	CORE	C I MBROADWAY L P	1024 5TH	30,000	100.00	\$2119.78
5335250700	CORE	HERMANSON FAMILY LTD PTNSHP II LLLP	427 C	49,249	200.00	\$3785.87
5335260200	CORE	U S GRANT HOTEL VENTURES L L C		20,038	400.00	\$4260.72

000366

CITY OF SAN DIEGO
Downtown Property & Business Improvement District
Assessment Roll 2007-08

Assessor's Parcel Number	Zone	Owner Name(s)	Site Address	Sq. Ft.	Lot FF	Assmnt
5335260300	CORE	U S GRANT HOTEL VENTURES L L C	326 BROADWAY	502,833	600.00	\$26342.23
5335310300	CORE	BOSA DEVELOPMENT CALIFORNIA II INC		60,113	900.00	\$10220.79
5335310400	CORE	ATCHISON TOPEKA & SANTA FE RAILWAY CO		22,651	147.00	\$2210.93
5335320500	CORE	ATCHISON TOPEKA & SANTA FE RAILWAY CO		6,691	641.00	\$5755.09
5335320600	CORE	SAN DIEGO GAS & ELECTRIC CO		8,225	205.00	\$2097.34
5335320801	CORE	BOSA DEVELOPMENT CA II INC	725 BROADWAY	1,291	3.00	\$80.09
5335320802	CORE	BOSA DEVELOPMENT CA II INC	775 BROADWAY	1,561	3.00	\$91.49
5335320901	CORE	BOSA DEVELOPMENT CA II INC	700 E	1,305	3.00	\$80.68
5335320902	CORE	BOSA DEVELOPMENT CA II INC	700 E	1,305	3.00	\$80.68
5335320903	CORE	BOSA DEVELOPMENT CA II INC	700 E	1,305	3.00	\$80.68
5335320904	CORE	BOSA DEVELOPMENT CA II INC	700 E	1,305	2.00	\$72.15
5335320905	CORE	BOSA DEVELOPMENT CA II INC	700 E	1,305	2.00	\$72.15
5335320906	CORE	BOSA DEVELOPMENT CA II INC	700 E	1,305	2.00	\$72.15
5335320907	CORE	BOSA DEVELOPMENT CA II INC	700 E	1,235	2.00	\$69.19
5335320908	CORE	BOSA DEVELOPMENT CA II INC	700 E	2,304	2.00	\$114.30
5335320909	CORE	BOSA DEVELOPMENT CA II INC	700 E	2,450	2.00	\$120.47
5335320910	CORE	BOSA DEVELOPMENT CA II INC	700 E	965	2.00	\$57.80
5335320911	CORE	BOSA DEVELOPMENT CA II INC	700 E	963	2.00	\$57.71
5335320912	CORE	BOSA DEVELOPMENT CA II INC	700 E	962	2.00	\$57.67
5335320913	CORE	BOSA DEVELOPMENT CA II INC	700 E	962	2.00	\$57.67
5335320914	CORE	BOSA DEVELOPMENT CA II INC	700 E	962	2.00	\$57.67
5335320915	CORE	BOSA DEVELOPMENT CA II INC	700 E	1,491	2.00	\$80.00
5335320916	CORE	BOSA DEVELOPMENT CA II INC	700 E	1,036	2.00	\$60.79
5335320917	CORE	BOSA DEVELOPMENT CA II INC	700 E	709	2.00	\$47.00
5335320918	CORE	BOSA DEVELOPMENT CA II INC	700 E	750	2.00	\$48.73
5335320919	CORE	BOSA DEVELOPMENT CA II INC	700 E	750	2.00	\$48.73
5335320920	CORE	BOSA DEVELOPMENT CA II INC	700 E	1,123	2.00	\$64.47
5335320921	CORE	BOSA DEVELOPMENT CA II INC	700 E	1,215	2.00	\$68.35
5335320922	CORE	BOSA DEVELOPMENT CA II INC	700 E	1,370	2.00	\$74.89
5335320923	CORE	BOSA DEVELOPMENT CA II INC	700 E	1,488	2.00	\$79.87
5335320924	CORE	BOSA DEVELOPMENT CA II INC	700 E	1,161	2.00	\$66.07
5335320925	CORE	BOSA DEVELOPMENT CA II INC	700 E	1,201	2.00	\$67.76
5335320926	CORE	BOSA DEVELOPMENT CA II INC	700 E	973	2.00	\$58.14
5335320927	CORE	BOSA DEVELOPMENT CA II INC	700 E	1,334	2.00	\$73.37
5335320928	CORE	BOSA DEVELOPMENT CA II INC	700 E	1,355	2.00	\$74.26
5335320929	CORE	BOSA DEVELOPMENT CA II INC	700 E	1,341	2.00	\$73.67
5335320930	CORE	BOSA DEVELOPMENT CA II INC	700 E	1,341	2.00	\$73.67
5335320931	CORE	BOSA DEVELOPMENT CA II INC	700 E	1,173	2.00	\$66.58
5335320932	CORE	BOSA DEVELOPMENT CA II INC	700 E	1,041	2.00	\$61.01
5335320933	CORE	BOSA DEVELOPMENT CA II INC	700 E	1,083	2.00	\$62.78
5335320934	CORE	BOSA DEVELOPMENT CA II INC	700 E	1,450	2.00	\$78.27
5335320935	CORE	BOSA DEVELOPMENT CA II INC	700 E	1,505	2.00	\$80.59
5335320936	CORE	BOSA DEVELOPMENT CA II INC	700 E	1,505	2.00	\$80.59
5335320937	CORE	BOSA DEVELOPMENT CA II INC	700 E	1,505	2.00	\$80.59
5335320938	CORE	BOSA DEVELOPMENT CA II INC	700 E	1,513	2.00	\$80.92
5335320939	CORE	BOSA DEVELOPMENT CA II INC	700 E	1,551	2.00	\$82.53
5335320940	CORE	BOSA DEVELOPMENT CA II INC	700 E	1,534	2.00	\$81.81
5335320941	CORE	BOSA DEVELOPMENT CA II INC	700 E	1,582	2.00	\$83.84
5335321001	CORE	BOSA DEVELOPMENT CA II INC	700 E	1,465	3.00	\$87.44
5335321002	CORE	BOSA DEVELOPMENT CA II INC	700 E	1,215	3.00	\$76.89
5335321003	CORE	BOSA DEVELOPMENT CA II INC	700 E	1,370	3.00	\$83.43
5335321004	CORE	BOSA DEVELOPMENT CA II INC	700 E	1,468	3.00	\$87.56
5335321005	CORE	BOSA DEVELOPMENT CA II INC	700 E	1,161	3.00	\$74.61
5335321006	CORE	BOSA DEVELOPMENT CA II INC	700 E	1,548	3.00	\$90.94

CITY OF SAN DIEGO
Downtown Property & Business Improvement District
Assessment Roll 2007-08

Assessor's Parcel Number	Zone	Owner Name(s)	Site Address	Sq. Ft.	Lot FF	Assmnt
5335321007	CORE	BOSA DEVELOPMENT CA II INC	700 E	1,465	3.00	\$87.44
5335321008	CORE	BOSA DEVELOPMENT CA II INC	700 E	1,215	3.00	\$76.89
5335321009	CORE	BOSA DEVELOPMENT CA II INC	700 E	1,370	3.00	\$83.43
5335321010	CORE	BOSA DEVELOPMENT CA II INC	700 E	1,488	3.00	\$88.41
5335321011	CORE	BOSA DEVELOPMENT CA II INC	700 E	1,165	3.00	\$74.78
5335321012	CORE	BOSA DEVELOPMENT CA II INC	700 E	1,548	3.00	\$90.94
5335321013	CORE	BOSA DEVELOPMENT CA II INC	700 E	1,465	3.00	\$87.44
5335321014	CORE	BOSA DEVELOPMENT CA II INC	700 E	1,215	3.00	\$76.89
5335321015	CORE	BOSA DEVELOPMENT CA II INC	700 E	1,370	3.00	\$83.43
5335321016	CORE	BOSA DEVELOPMENT CA II INC	700 E	1,488	3.00	\$88.41
5335321017	CORE	BOSA DEVELOPMENT CA II INC	700 E	1,161	3.00	\$74.61
5335321018	CORE	BOSA DEVELOPMENT CA II INC	700 E	1,548	3.00	\$90.94
5335321019	CORE	BOSA DEVELOPMENT CA II INC	700 E	1,465	3.00	\$87.44
5335321020	CORE	BOSA DEVELOPMENT CA II INC	700 E	1,215	3.00	\$76.89
5335321021	CORE	BOSA DEVELOPMENT CA II INC	700 E	1,370	3.00	\$83.43
5335321022	CORE	BOSA DEVELOPMENT CA II INC	700 E	1,488	3.00	\$88.41
5335321023	CORE	BOSA DEVELOPMENT CA II INC	700 E	1,161	3.00	\$74.61
5335321024	CORE	BOSA DEVELOPMENT CA II INC	700 E	1,548	3.00	\$90.94
5335321025	CORE	BOSA DEVELOPMENT CA II INC	700 E ST WEST #1001	1,465	3.00	\$87.44
5335321026	CORE	BOSA DEVELOPMENT CA II INC	700 E ST WEST #1002	1,215	3.00	\$76.89
5335321027	CORE	BOSA DEVELOPMENT CA II INC	700 E ST WEST #1003	1,370	3.00	\$83.43
5335321028	CORE	BOSA DEVELOPMENT CA II INC	700 E ST WEST #1004	1,488	3.00	\$88.41
5335321029	CORE	BOSA DEVELOPMENT CA II INC	700 E ST WEST #1005	1,161	3.00	\$74.61
5335321030	CORE	BOSA DEVELOPMENT CA II INC	700 E ST WEST #1006	1,548	3.00	\$90.94
5335321031	CORE	BOSA DEVELOPMENT CA II INC	700 E ST WEST #1101	1,465	3.00	\$87.44
5335321032	CORE	BOSA DEVELOPMENT CA II INC	700 E ST WEST #1102	1,215	3.00	\$76.89
5335321033	CORE	BOSA DEVELOPMENT CA II INC	700 E ST WEST #1103	1,370	3.00	\$83.43
5335321034	CORE	BOSA DEVELOPMENT CA II INC	700 E ST WEST #1104	1,488	3.00	\$88.41
5335321035	CORE	BOSA DEVELOPMENT CA II INC	700 E ST WEST #1105	1,161	3.00	\$74.61
5335321036	CORE	BOSA DEVELOPMENT CA II INC	700 E ST WEST #1106	1,548	3.00	\$90.94
5335321037	CORE	BOSA DEVELOPMENT CA II INC	700 E ST WEST #1201	1,465	3.00	\$87.44
5335321038	CORE	BOSA DEVELOPMENT CA II INC	700 E ST WEST #1202	1,215	3.00	\$76.89
5335321039	CORE	BOSA DEVELOPMENT CA II INC	700 E ST WEST #1203	1,370	3.00	\$83.43
5335321040	CORE	BOSA DEVELOPMENT CA II INC	700 E ST WEST #1204	1,488	3.00	\$88.41
5335321041	CORE	BOSA DEVELOPMENT CA II INC	700 E ST WEST #1205	1,161	3.00	\$74.61
5335321042	CORE	BOSA DEVELOPMENT CA II INC	700 E ST WEST #1206	1,548	3.00	\$90.94
5335321043	CORE	BOSA DEVELOPMENT CA II INC	700 E ST WEST #1301	1,465	3.00	\$87.44
5335321044	CORE	BOSA DEVELOPMENT CA II INC	700 E ST WEST #1302	1,215	3.00	\$76.89
5335321045	CORE	BOSA DEVELOPMENT CA II INC	700 E ST WEST #1303	1,370	3.00	\$83.43
5335321046	CORE	BOSA DEVELOPMENT CA II INC	700 E ST WEST #1304	1,488	3.00	\$88.41
5335321047	CORE	BOSA DEVELOPMENT CA II INC	700 E ST WEST #1305	1,161	3.00	\$74.61
5335321048	CORE	BOSA DEVELOPMENT CA II INC	700 E ST WEST #1306	1,548	3.00	\$90.94
5335321049	CORE	BOSA DEVELOPMENT CA II INC	700 E ST WEST #1401	1,465	3.00	\$87.44
5335321050	CORE	BOSA DEVELOPMENT CA II INC	700 E ST WEST #1402	1,215	3.00	\$76.89
5335321051	CORE	BOSA DEVELOPMENT CA II INC	700 E ST WEST #1403	1,370	3.00	\$83.43
5335321052	CORE	BOSA DEVELOPMENT CA II INC	700 E ST WEST #1404	1,488	3.00	\$88.41
5335321053	CORE	BOSA DEVELOPMENT CA II INC	700 E ST WEST #1405	1,161	3.00	\$74.61
5335321054	CORE	BOSA DEVELOPMENT CA II INC	700 E ST WEST #1406	1,548	3.00	\$90.94
5335321055	CORE	BOSA DEVELOPMENT CA II INC	700 E ST WEST #1501	1,465	3.00	\$87.44
5335321056	CORE	BOSA DEVELOPMENT CA II INC	700 E ST WEST #1502	1,215	3.00	\$76.89
5335321057	CORE	BOSA DEVELOPMENT CA II INC	700 E ST WEST #1503	1,370	3.00	\$83.43
5335321058	CORE	BOSA DEVELOPMENT CA II INC	700 E ST WEST #1504	1,488	3.00	\$88.41
5335321059	CORE	BOSA DEVELOPMENT CA II INC	700 E ST WEST #1505	1,161	3.00	\$74.61
5335321060	CORE	BOSA DEVELOPMENT CA II INC	700 E ST WEST #1506	1,548	3.00	\$90.94

000368

CITY OF SAN DIEGO
Downtown Property & Business Improvement District
Assessment Roll 2007-08

Assessor's Parcel Number	Zone	Owner Name(s)	Site Address	Sq. Ft.	Lot FF	Assmnt
5335321061	CORE	BOSA DEVELOPMENT CA II INC	700 E ST WEST #1601	1,465	3.00	\$87.44
5335321062	CORE	BOSA DEVELOPMENT CA II INC	700 E ST WEST #1602	1,215	3.00	\$76.89
5335321063	CORE	BOSA DEVELOPMENT CA II INC	700 E ST WEST #1603	1,370	3.00	\$83.43
5335321064	CORE	BOSA DEVELOPMENT CA II INC	700 E ST WEST #1604	1,488	3.00	\$88.41
5335321065	CORE	BOSA DEVELOPMENT CA II INC	700 E ST WEST #1605	1,161	3.00	\$74.61
5335321066	CORE	BOSA DEVELOPMENT CA II INC	700 E ST WEST #1606	1,548	3.00	\$90.94
5335321067	CORE	BOSA DEVELOPMENT CA II INC	700 E ST WEST #1701	1,465	3.00	\$87.44
5335321068	CORE	BOSA DEVELOPMENT CA II INC	700 E ST WEST #1702	1,215	3.00	\$76.89
5335321069	CORE	BOSA DEVELOPMENT CA II INC	700 E ST WEST #1703	1,370	3.00	\$83.43
5335321070	CORE	BOSA DEVELOPMENT CA II INC	700 E ST WEST #1704	1,488	3.00	\$88.41
5335321071	CORE	BOSA DEVELOPMENT CA II INC	700 E ST WEST #1705	1,161	3.00	\$74.61
5335321072	CORE	BOSA DEVELOPMENT CA II INC	700 E ST WEST #1706	1,548	3.00	\$90.94
5335321073	CORE	BOSA DEVELOPMENT CA II INC	700 E ST WEST #1801	1,465	3.00	\$87.44
5335321074	CORE	BOSA DEVELOPMENT CA II INC	700 E ST WEST #1802	1,215	3.00	\$76.89
5335321075	CORE	BOSA DEVELOPMENT CA II INC	700 E ST WEST #1803	1,370	3.00	\$83.43
5335321076	CORE	BOSA DEVELOPMENT CA II INC	700 E ST WEST #1804	1,488	3.00	\$88.41
5335321077	CORE	BOSA DEVELOPMENT CA II INC	700 E ST WEST #1805	1,161	3.00	\$74.61
5335321078	CORE	BOSA DEVELOPMENT CA II INC	700 E ST WEST #1806	1,548	3.00	\$90.94
5335321101	CORE	BOSA DEVELOPMENT CA II INC	700 E ST WEST #1901	1,465	2.00	\$78.90
5335321102	CORE	BOSA DEVELOPMENT CA II INC	700 E ST WEST #1902	1,215	2.00	\$68.35
5335321103	CORE	BOSA DEVELOPMENT CA II INC	700 E ST WEST #1903	1,370	2.00	\$74.89
5335321104	CORE	BOSA DEVELOPMENT CA II INC	700 E ST WEST #1904	1,488	2.00	\$79.87
5335321105	CORE	BOSA DEVELOPMENT CA II INC	700 E ST WEST #1905	1,161	2.00	\$66.07
5335321106	CORE	BOSA DEVELOPMENT CA II INC	700 E ST WEST #1906	1,548	2.00	\$82.40
5335321107	CORE	BOSA DEVELOPMENT CA II INC	700 E ST WEST #2001	1,465	2.00	\$78.90
5335321108	CORE	BOSA DEVELOPMENT CA II INC	700 E ST WEST #2002	1,215	2.00	\$68.35
5335321109	CORE	BOSA DEVELOPMENT CA II INC	700 E ST WEST #2003	1,370	2.00	\$74.89
5335321110	CORE	BOSA DEVELOPMENT CA II INC	700 E ST WEST #2004	1,488	2.00	\$79.87
5335321111	CORE	BOSA DEVELOPMENT CA II INC	700 E ST WEST #2005	1,161	2.00	\$66.07
5335321112	CORE	BOSA DEVELOPMENT CA II INC	700 E ST WEST #2006	1,548	2.00	\$82.40
5335321113	CORE	BOSA DEVELOPMENT CA II INC	700 E ST WEST #2101	1,465	2.00	\$78.90
5335321114	CORE	BOSA DEVELOPMENT CA II INC	700 E ST WEST #2102	1,215	2.00	\$68.35
5335321115	CORE	BOSA DEVELOPMENT CA II INC	700 E ST WEST #2103	1,370	2.00	\$74.89
5335321116	CORE	BOSA DEVELOPMENT CA II INC	700 E ST WEST #2104	1,488	2.00	\$79.87
5335321117	CORE	BOSA DEVELOPMENT CA II INC	700 E ST WEST #2105	1,161	2.00	\$66.07
5335321118	CORE	BOSA DEVELOPMENT CA II INC	700 E ST WEST #2106	1,548	2.00	\$82.40
5335321119	CORE	BOSA DEVELOPMENT CA II INC	700 E ST WEST #2201	1,465	2.00	\$78.90
5335321120	CORE	BOSA DEVELOPMENT CA II INC	700 E ST WEST #2202	1,215	2.00	\$68.35
5335321121	CORE	BOSA DEVELOPMENT CA II INC	700 E ST WEST #2203	1,370	2.00	\$74.89
5335321122	CORE	BOSA DEVELOPMENT CA II INC	700 E ST WEST #2204	1,488	2.00	\$79.87
5335321123	CORE	BOSA DEVELOPMENT CA II INC	700 E ST WEST #2205	1,161	2.00	\$66.07
5335321124	CORE	BOSA DEVELOPMENT CA II INC	700 E ST WEST #2206	1,548	2.00	\$82.40
5335321125	CORE	BOSA DEVELOPMENT CA II INC	700 E ST WEST #2301	1,465	2.00	\$78.90
5335321126	CORE	BOSA DEVELOPMENT CA II INC	700 E ST WEST #2302	1,215	2.00	\$68.35
5335321127	CORE	BOSA DEVELOPMENT CA II INC	700 E ST WEST #2303	1,370	2.00	\$74.89
5335321128	CORE	BOSA DEVELOPMENT CA II INC	700 E ST WEST #2304	1,488	2.00	\$79.87
5335321129	CORE	BOSA DEVELOPMENT CA II INC	700 E ST WEST #2305	1,161	2.00	\$66.07
5335321130	CORE	BOSA DEVELOPMENT CA II INC	700 E ST WEST #2306	1,548	2.00	\$82.40
5335321131	CORE	BOSA DEVELOPMENT CA II INC	700 E ST WEST #2401	1,465	2.00	\$78.90
5335321132	CORE	BOSA DEVELOPMENT CA II INC	700 E ST WEST #2402	1,215	2.00	\$68.35
5335321133	CORE	BOSA DEVELOPMENT CA II INC	700 E ST WEST #2403	1,370	2.00	\$74.89
5335321134	CORE	BOSA DEVELOPMENT CA II INC	700 E ST WEST #2404	1,488	2.00	\$79.87
5335321135	CORE	BOSA DEVELOPMENT CA II INC	700 E ST WEST #2405	1,161	2.00	\$66.07
5335321136	CORE	BOSA DEVELOPMENT CA II INC	700 E ST WEST #2406	1,548	2.00	\$82.40

000369

CITY OF SAN DIEGO
Downtown Property & Business Improvement District
Assessment Roll 2007-08

Assessor's Parcel Number	Zone	Owner Name(s)	Site Address	Sq. Ft.	Lot FF	Assmnt
5335321137	CORE	BOSA DEVELOPMENT CA II INC	700 E ST WEST #2501	1,465	2.00	\$78.90
5335321138	CORE	BOSA DEVELOPMENT CA II INC	700 E ST WEST #2502	1,215	2.00	\$68.35
5335321139	CORE	BOSA DEVELOPMENT CA II INC	700 E ST WEST #2503	1,370	2.00	\$74.89
5335321140	CORE	BOSA DEVELOPMENT CA II INC	700 E ST WEST #2504	1,488	2.00	\$79.87
5335321141	CORE	BOSA DEVELOPMENT CA II INC	700 E ST WEST #2505	1,161	2.00	\$66.07
5335321142	CORE	BOSA DEVELOPMENT CA II INC	700 E ST WEST #2506	1,548	2.00	\$82.40
5335321143	CORE	BOSA DEVELOPMENT CA II INC	700 E ST WEST #2601	1,465	2.00	\$78.90
5335321144	CORE	BOSA DEVELOPMENT CA II INC	700 E ST WEST #2602	1,215	2.00	\$68.35
5335321145	CORE	BOSA DEVELOPMENT CA II INC	700 E ST WEST #2603	1,370	2.00	\$74.89
5335321146	CORE	BOSA DEVELOPMENT CA II INC	700 E ST WEST #2604	1,488	2.00	\$79.87
5335321147	CORE	BOSA DEVELOPMENT CA II INC	700 E ST WEST #2605	1,161	2.00	\$66.07
5335321148	CORE	BOSA DEVELOPMENT CA II INC	700 E ST WEST #2606	1,548	2.00	\$82.40
5335321149	CORE	BOSA DEVELOPMENT CA II INC	700 E ST WEST #2701	1,465	2.00	\$78.90
5335321150	CORE	BOSA DEVELOPMENT CA II INC	700 E ST WEST #2702	1,215	2.00	\$68.35
5335321151	CORE	BOSA DEVELOPMENT CA II INC	700 E ST WEST #2703	1,370	2.00	\$74.89
5335321152	CORE	BOSA DEVELOPMENT CA II INC	700 E ST WEST #2704	1,488	2.00	\$79.87
5335321153	CORE	BOSA DEVELOPMENT CA II INC	700 E ST WEST #2705	1,161	2.00	\$66.07
5335321154	CORE	BOSA DEVELOPMENT CA II INC	700 E ST WEST #2706	1,548	2.00	\$82.40
5335321155	CORE	BOSA DEVELOPMENT CA II INC	700 E ST WEST #2801	1,465	2.00	\$78.90
5335321156	CORE	BOSA DEVELOPMENT CA II INC	700 E ST WEST #2802	1,215	2.00	\$68.35
5335321157	CORE	BOSA DEVELOPMENT CA II INC	700 E ST WEST #2803	1,370	2.00	\$74.89
5335321158	CORE	BOSA DEVELOPMENT CA II INC	700 E ST WEST #2804	1,488	2.00	\$79.87
5335321159	CORE	BOSA DEVELOPMENT CA II INC	700 E ST WEST #2805	1,161	2.00	\$66.07
5335321160	CORE	BOSA DEVELOPMENT CA II INC	700 E ST WEST #2806	1,548	2.00	\$82.40
5335321161	CORE	BOSA DEVELOPMENT CA II INC	700 E ST WEST #2901	1,465	2.00	\$78.90
5335321162	CORE	BOSA DEVELOPMENT CA II INC	700 E ST WEST #2902	1,215	2.00	\$68.35
5335321163	CORE	BOSA DEVELOPMENT CA II INC	700 E ST WEST #2903	1,370	2.00	\$74.89
5335321164	CORE	BOSA DEVELOPMENT CA II INC	700 E ST WEST #2904	1,488	2.00	\$79.87
5335321165	CORE	BOSA DEVELOPMENT CA II INC	700 E ST WEST #2905	1,161	2.00	\$66.07
5335321166	CORE	BOSA DEVELOPMENT CA II INC	700 E ST WEST #2906	1,548	2.00	\$82.40
5335321167	CORE	BOSA DEVELOPMENT CA II INC	700 E ST WEST #3001	1,465	2.00	\$78.90
5335321168	CORE	BOSA DEVELOPMENT CA II INC	700 E ST WEST #3002	1,215	2.00	\$68.35
5335321169	CORE	BOSA DEVELOPMENT CA II INC	700 E ST WEST #3003	1,370	2.00	\$74.89
5335321170	CORE	BOSA DEVELOPMENT CA II INC	700 E ST WEST #3004	1,488	2.00	\$79.87
5335321171	CORE	BOSA DEVELOPMENT CA II INC	700 E ST WEST #3005	1,161	2.00	\$66.07
5335321172	CORE	BOSA DEVELOPMENT CA II INC	700 E ST WEST #3006	1,548	2.00	\$82.40
5335321201	CORE	BOSA DEVELOPMENT CA II INC	700 E ST WEST #3101	1,707	3.00	\$97.65
5335321202	CORE	BOSA DEVELOPMENT CA II INC	700 E ST WEST #3102	1,584	3.00	\$92.46
5335321203	CORE	BOSA DEVELOPMENT CA II INC	700 E ST WEST #3103	1,389	3.00	\$84.23
5335321204	CORE	BOSA DEVELOPMENT CA II INC	700 E ST WEST #3104	993	3.00	\$67.52
5335321205	CORE	BOSA DEVELOPMENT CA II INC	700 E ST WEST #3105	1,275	3.00	\$79.42
5335321206	CORE	BOSA DEVELOPMENT CA II INC	700 E ST WEST #3201	1,518	3.00	\$89.67
5335321207	CORE	BOSA DEVELOPMENT CA II INC	700 E ST WEST #3202	1,456	3.00	\$87.06
5335321208	CORE	BOSA DEVELOPMENT CA II INC	700 E ST WEST #3203	1,389	3.00	\$84.23
5335321209	CORE	BOSA DEVELOPMENT CA II INC	700 E ST WEST #3204	993	3.00	\$67.52
5335321210	CORE	BOSA DEVELOPMENT CA II INC	700 E ST WEST #3205	1,275	3.00	\$79.42
5335321211	CORE	BOSA DEVELOPMENT CA II INC	700 E ST WEST #3301	1,518	3.00	\$89.67
5335321212	CORE	BOSA DEVELOPMENT CA II INC	700 E ST WEST #3302	1,456	3.00	\$87.06
5335321213	CORE	BOSA DEVELOPMENT CA II INC	700 E ST WEST #3303	1,389	3.00	\$84.23
5335321214	CORE	BOSA DEVELOPMENT CA II INC	700 E ST WEST #3304	993	3.00	\$67.52
5335321215	CORE	BOSA DEVELOPMENT CA II INC	700 E ST WEST #3305	1,275	3.00	\$79.42
5335321216	CORE	BOSA DEVELOPMENT CA II INC	700 E ST WEST #3401	1,518	3.00	\$89.67
5335321217	CORE	BOSA DEVELOPMENT CA II INC	700 E ST WEST #3402	1,456	3.00	\$87.06
5335321218	CORE	BOSA DEVELOPMENT CA II INC	700 E ST WEST #3403	1,389	3.00	\$84.23

000370

CITY OF SAN DIEGO
Downtown Property & Business Improvement District
Assessment Roll 2007-08

Assessor's Parcel Number	Zone	Owner Name(s)	Site Address	Sq. Ft.	Lot FF	Assmnt
5335321219	CORE	BOSA DEVELOPMENT CA II INC	700 E ST WEST #3404	993	3.00	\$67.52
5335321220	CORE	BOSA DEVELOPMENT CA II INC	700 E ST WEST #3405	1,275	3.00	\$79.42
5335321221	CORE	BOSA DEVELOPMENT CA II INC	700 E ST WEST #3501	1,518	3.00	\$89.67
5335321222	CORE	BOSA DEVELOPMENT CA II INC	700 E ST WEST #3502	1,456	3.00	\$87.06
5335321223	CORE	BOSA DEVELOPMENT CA II INC	700 E ST WEST #3503	1,389	3.00	\$84.23
5335321224	CORE	BOSA DEVELOPMENT CA II INC	700 E ST WEST #3504	993	3.00	\$67.52
5335321225	CORE	BOSA DEVELOPMENT CA II INC	700 E ST WEST #3505	1,275	3.00	\$79.42
5335321226	CORE	BOSA DEVELOPMENT CA II INC	700 E ST WEST #3601	1,518	3.00	\$89.67
5335321227	CORE	BOSA DEVELOPMENT CA II INC	700 E ST WEST #3602	1,456	3.00	\$87.06
5335321228	CORE	BOSA DEVELOPMENT CA II INC	700 E ST WEST #3603	1,389	3.00	\$84.23
5335321229	CORE	BOSA DEVELOPMENT CA II INC	700 E ST WEST #3604	993	3.00	\$67.52
5335321230	CORE	BOSA DEVELOPMENT CA II INC	700 E ST WEST #3605	1,275	3.00	\$79.42
5335321231	CORE	BOSA DEVELOPMENT CA II INC	700 E ST WEST #3701	1,518	3.00	\$89.67
5335321232	CORE	BOSA DEVELOPMENT CA II INC	700 E ST WEST #3702	1,456	3.00	\$87.06
5335321233	CORE	BOSA DEVELOPMENT CA II INC	700 E ST WEST #3703	1,389	3.00	\$84.23
5335321234	CORE	BOSA DEVELOPMENT CA II INC	700 E ST WEST #3704	993	3.00	\$67.52
5335321235	CORE	BOSA DEVELOPMENT CA II INC	700 E ST WEST #3705	1,275	3.00	\$79.42
5335321236	CORE	BOSA DEVELOPMENT CA II INC	700 E ST WEST #3801	1,518	3.00	\$89.67
5335321237	CORE	BOSA DEVELOPMENT CA II INC	700 E ST WEST #3802	1,456	3.00	\$87.06
5335321238	CORE	BOSA DEVELOPMENT CA II INC	700 E ST WEST #3803	1,389	3.00	\$84.23
5335321239	CORE	BOSA DEVELOPMENT CA II INC	700 E ST WEST #3804	993	3.00	\$67.52
5335321240	CORE	BOSA DEVELOPMENT CA II INC	700 E ST WEST #3805	1,275	3.00	\$79.42
5335321241	CORE	BOSA DEVELOPMENT CA II INC	700 E ST WEST #3901	1,518	3.00	\$89.67
5335321242	CORE	BOSA DEVELOPMENT CA II INC	700 E ST WEST #3902	1,456	3.00	\$87.06
5335321243	CORE	BOSA DEVELOPMENT CA II INC	700 E ST WEST #3903	1,389	3.00	\$84.23
5335321244	CORE	BOSA DEVELOPMENT CA II INC	700 E ST WEST #3904	993	3.00	\$67.52
5335321245	CORE	BOSA DEVELOPMENT CA II INC	700 E ST WEST #3905	1,275	3.00	\$79.42
5335321246	CORE	BOSA DEVELOPMENT CA II INC	700 E ST WEST #4001	1,834	3.00	\$103.01
5335321247	CORE	BOSA DEVELOPMENT CA II INC	700 E ST WEST #4002	1,743	3.00	\$99.17
5335321248	CORE	BOSA DEVELOPMENT CA II INC	700 E ST WEST #4003	1,460	3.00	\$87.23
5335321249	CORE	BOSA DEVELOPMENT CA II INC	700 E ST WEST #4101	1,834	3.00	\$103.01
5335321250	CORE	BOSA DEVELOPMENT CA II INC	700 E ST WEST #4102	1,674	3.00	\$96.26
5335321251	CORE	BOSA DEVELOPMENT CA II INC	700 E ST WEST #4103	1,590	3.00	\$92.71
5335321252	CORE	BOSA DEVELOPMENT CA II INC	700 E ST WEST #4201	1,834	3.00	\$103.01
5335321253	CORE	BOSA DEVELOPMENT CA II INC	700 E ST WEST #4202	1,674	3.00	\$96.26
5335321254	CORE	BOSA DEVELOPMENT CA II INC	700 E ST WEST #4203	1,590	3.00	\$92.71
5335321255	CORE	BOSA DEVELOPMENT CA II INC	700 E ST WEST #4301	1,834	3.00	\$103.01
5335321256	CORE	BOSA DEVELOPMENT CA II INC	700 E ST WEST #4302	1,674	3.00	\$96.26
5335321257	CORE	BOSA DEVELOPMENT CA II INC	700 E ST WEST #4303	1,590	3.00	\$92.71
5335340400	CORE	SAN DIEGO GAS & ELECTRIC CO		26,354	354.00	\$4134.52
5335340500	CORE	SAN DIEGO GAS & ELECTRIC CO		10,000	180.00	\$1958.80
5335340600	CORE	BOSA DEVELOPMENT CALIFORNIA II INC	825 E	77,101	800.00	\$10083.90
5335340700	CORE	ATCHISON TOPEKA & SANTA FE RAILWAY CO		12,127	0.00	\$511.76
5335340800	CORE	SAN DIEGO METROPOLITAN TRANSIT		12,371	0.00	\$522.06
5335380300	CORE	COLUMBIA TOWER		15,002	125.00	\$1700.31
5335380400	CORE	COLUMBIA TOWER	904 STATE	119,280	245.00	\$7125.38
5335380700	CORE	BROADWAY TOWER 655 L L C	655 BROADWAY	343,600	100.00	\$15353.70
5335380800	CORE	BROADWAY TOWER 655 L L C	655 BROADWAY	100,000	200.00	\$5927.56
5335380900	CORE	BROADWAY TOWER 655 L L C	636 E	100,000	300.00	\$6781.34
5335381000	CORE	BROADWAY TOWER 655 L L C		100,000	208.00	\$5995.86
5335381200	CORE	BROADWAY DAY CARE LLC		27,010	239.00	\$3180.36
5335381300	CORE	IRVINE CO L L C	501 BROADWAY	533,770	307.00	\$25146.20
5335381400	CORE	SGK4 APARTMENTS LP	505 BROADWAY	60,000	156.00	\$3863.90
5335610800	CORE	101 WEST BROADWAY L L C	101 BROADWAY	571,000	970.00	\$32377.87

000371

CITY OF SAN DIEGO
Downtown Property & Business Improvement District
Assessment Roll 2007-08

Assessor's Parcel Number	Zone	Owner Name(s)	Site Address	Sq. Ft.	Lot FF	Assmnt
5335661700	CORE	UNITED STATES OF AMERICA		306,788	1,000.00	\$21484.25
5335670100	CORE	UNITED STATES OF AMERICA		306,788	1,000.00	\$21484.25
5335680100	CORE	UNITED STATES OF AMERICA		197,175	1,000.00	\$16858.59
5335690100	CORE	UNITED STATES OF AMERICA	339 BROADWAY	228,100	700.00	\$15602.28
5335690200	CORE	UNITED STATES OF AMERICA	916 UNION	12,000	200.00	\$2213.96
5335690300	CORE	UNITED STATES OF AMERICA		5,001	50.00	\$637.93
5335690400	CORE	UNITED STATES OF AMERICA		2,500	25.00	\$318.95
5335690500	CORE	UNITED STATES OF AMERICA	950 UNION	2,500	25.00	\$318.95
5335690600	CORE	UNITED STATES OF AMERICA	325 E	5,001	150.00	\$1491.71
5335690700	CORE	UNITED STATES OF AMERICA		5,001	50.00	\$637.93
5335690800	CORE	UNITED STATES OF AMERICA		220,000	600.00	\$14406.68
5335690900	CORE	UNITED STATES OF AMERICA	319 E	10,001	200.00	\$2129.60
5336100300	CORE	CITY OF SAN DIEGO REDEVELOPMENT AGENCY	868 4TH	36,260	150.00	\$2810.84
5336100400	CORE	GOLDEN WEST HOTEL L P	720 4TH	90,000	350.00	\$6786.23
5336100500	CORE	STARWOOD CMBS I L L C	910 BROADWAY	392,500	305.00	\$19167.53
5336100700	CORE	HORTON PLAZA VENTURE L L C	120 HORTON	85,096	255.00	\$5768.19
5336100800	CORE	CARTER HAWLEY HALE STORES	275 HORTON	135,991	220.00	\$7617.14
5336100900	CORE	HORTON PLAZA L P	199 HORTON	133,440	208.00	\$7407.03
5336101100	CORE	NORDSTROM INC	103 HORTON	152,100	310.00	\$9065.34
5336101300	CORE	101 WEST BROADWAY L L C	324 HORTON	57,717	310.00	\$5082.38
5336101400	CORE	LITTLEFIELD JACQUELYN LIVING TRUST	121 BROADWAY	336,000	420.00	\$17765.08
5336101500	CORE	LITTLEFIELD JACQUELYN LIVING TRUST	121 BROADWAY	100,000	250.00	\$6354.45
5336101600	CORE	225 BROADWAY LLC	209 BROADWAY	490,620	970.00	\$28985.83
5336101700	CORE	CITY OF SAN DIEGO		20,038	0.00	\$845.60
5336101800	CORE	MCMILLAN THOMAS M & DOROTHY K FAMILY	770 4TH AVE 810	51,317	380.00	\$5409.94
5336101900	CORE	HORTON PLAZA L P	324 HORTON	760,305	170.00	\$33536.30
5336102000	CORE	HORTON PLAZA L P	570 HORTON	492,771	806.00	\$27676.40
5336102100	CORE	HORTON LAND LLC		45,000	238.00	\$3931.00
5340530101	CORE	THE IRVINE COMPANY <LF> P H F II ORION L L C	750 B ST #3400	99,999	322.00	\$6969.13
5340530801	CORE	SYMPHONY HALL PROMOTIONS L L C	720 B	27,878	278.00	\$3549.96
5340531000	CORE	P H F II ORION L L C	701 A	192,000	320.00	\$10834.50
5340531100	CORE	SYMPHONY TOWER LLC	701 A	102,000	280.00	\$6694.98
5340531200	CORE	SYMPHONY TOWER LLC	750 B	625,000	400.00	\$29790.12
5340540300	CORE	LEGACY PARTNERS II SD B STREET L L C		347,001	310.00	\$17290.16
5340540700	CORE	LEGACY PARTNERS II S D B STREET L L C <LF>	600 B	145,000	190.00	\$7741.18
5340540800	CORE	LEGACY PARTNERS II S D B STREET L L C		145,000	50.00	\$6545.89
5340540900	CORE	LEGACY PARTNERS II S D B STREET L L C		30,000	450.00	\$5108.01
5340550100	CORE	CITY OF SAN DIEGO	501 A	30,000	200.00	\$2973.56
5340550200	CORE	CITY OF SAN DIEGO	1245 5TH	5,001	50.00	\$637.93
5340550300	CORE	CAL FIRST PROPERTIES INC	530 B	432,000	500.00	\$22499.30
5340550400	CORE	CITY OF SAN DIEGO	1250 6TH	175,000	250.00	\$9519.45
5340640100	CORE	SIBBETT TRUST LIMITED	1011 A	7,500	175.00	\$1810.62
5340640200	CORE	DRAMIGA STACEY		7,500	75.00	\$956.84
5340640300	CORE	SOBKE CAROLE J REVOCABLE TRUST 03-11-04	1229 10TH	7,044	50.00	\$724.15
5340640600	CORE	MILLARD MARILYN V W		10,000	100.00	\$1275.78
5340640700	CORE	MILLARD MARILYN V W		5,000	35.00	\$509.82
5340640800	CORE	SIBBETT TRUST LIMITED & SIBBETT TRUST		6,500	165.00	\$1683.04
5340640900	CORE	SMIEDT STANLEY H & MARILYN	1050 B	20,000	400.00	\$4259.12
5340651400	CORE	POINTE AT BALBOA LTD PARTNERSHIP	1229 9TH	71,254	1,000.00	\$11544.72
5340660100	CORE	PALLADIUM LLC		10,001	200.00	\$2129.60
5340660200	CORE	PALLADIUM LLC		5,001	50.00	\$637.93
5340660300	CORE	PALLADIUM LLC		5,001	50.00	\$637.93
5340660400	CORE	PALLADIUM LLC	810 B	10,001	200.00	\$2129.60
5340660500	CORE	PALLADIUM L L C	840 B	15,000	200.00	\$2340.56

000372

CITY OF SAN DIEGO
Downtown Property & Business Improvement District
Assessment Roll 2007-08

Assessor's Parcel Number	Zone	Owner Name(s)	Site Address	Sq. Ft.	Lot FF	Assmnt
5340660600	CORE	PALLADIUM LLC	1250 9TH	15,002	150.00	\$1913.75
5340660700	CORE	PALLADIUM LLC		5,001	150.00	\$1491.71
5340710100	CORE	12TH & A HOTEL PARTNERS LP	1323 11TH	6,000	126.00	\$1328.96
5340710200	CORE	12TH & A HOTEL PARTNERS LP		3,500	33.00	\$429.45
5340710300	CORE	12TH & A HOTEL PARTNERS LP		5,000	150.00	\$1491.67
5340710400	CORE	WORLDMARK THE CLUB	1312 12TH	47,540	309.00	\$4644.37
5340740100	CORE	ESSERY SUBTRUST B	1267 11TH	14,000	200.00	\$2298.36
5340740500	CORE	MCDONALDS CORP	1140 B	15,000	153.00	\$1939.28
5340740600	CORE	MCDONALDS CORP		6,700	67.00	\$854.77
5340741400	CORE	FRANCHISE REALTY INTERSTATE CORP	1280 12TH	18,003	280.00	\$3150.31
5340741500	CORE	T C HOLDINGS INC		10,000	100.00	\$1275.78
5340741600	CORE	T C HOLDINGS INC		10,000	200.00	\$2129.56
5341810100	CORE	SOUTHERN HOTEL L L C	611 B	50,000	200.00	\$3817.56
5341810200	CORE	LOESCH PROPERTY GROUP I L L C	1139 6TH	5,001	50.00	\$637.93
5341810300	CORE	H STREET PLAZA L L C	1131 6TH	10,000	25.00	\$635.45
5341810400	CORE	H STREET PLAZA L L C	1125 6TH	5,000	25.00	\$424.45
5341810700	CORE	URABACH WALTER JR TRUST 05-31-90	640 C	16,960	150.00	\$1996.38
5341811000	CORE	OTTO TRUST 02-14-69	1156 7TH	2,784	25.00	\$330.93
5341811100	CORE	OTTO TRUST 02-14-69	625 B	14,054	150.00	\$1873.75
5341811200	CORE	ADATTO FAMILY TRUST 03-25-87	1111 6TH	72,996	200.00	\$4787.99
5341811300	CORE	WAS FUN REALTY INC	636 C	35,000	50.00	\$1903.89
5341811400	CORE	WAS FUN REALTY INC	1130 7TH	20,000	100.00	\$1697.78
5341811500	CORE	WAS FUN REALTY INC	1152 7TH	2,500	25.00	\$318.95
5341820300	CORE	TRIZEC 701 B STREET LLC	1129 7TH	5,001	50.00	\$637.93
5341820400	CORE	TRIZEC 701 B STREET L L C	702 C	150,000	450.00	\$10172.01
5341820700	CORE	TRIZEC 701 B STREET LLC	701 B	529,000	500.00	\$26592.70
5341830100	CORE	BOSA CALIFORNIA L L C	1169 8TH	10,001	200.00	\$2129.60
5341830300	CORE	BOSA CALIFORNIA L L C		22,651	300.00	\$3517.21
5341830500	CORE	BOSA CALIFORNIA L L C	845 B	10,001	200.00	\$2129.60
5341830600	CORE	BOSA CALIFORNIA L L C	1115 8TH	17,502	300.00	\$3299.92
5341840100	CORE	J & J PROPERTIES A L L C	801 C	10,001	200.00	\$2129.60
5341840300	CORE	MONACO CONDOMINIUM DEVELOPMENTS L L C	800 BROADWAY	10,001	200.00	\$2129.60
5341840400	CORE	MONACO CONDOMINIUM DEVELOPMENTS L L C	828 BROADWAY	6,200	150.00	\$1542.31
5341840500	CORE	MONACO CONDOMINIUM DEVELOPMENTS L L C	1018 9TH	5,001	50.00	\$637.93
5341840600	CORE	J & J PROPERTIES A L L C	1050 9TH	5,001	50.00	\$637.93
5341840700	CORE	J & J PROPERTIES A L L C	827 C	31,500	150.00	\$2609.97
5341840800	CORE	OKOVITA FAMILY REVOCABLE TRUST 11-27-85	1035 8TH	20,000	200.00	\$2551.56
5341850100	CORE	701C PROPERTIES LLC	701 C	9,804	150.00	\$1694.40
5341850200	CORE	701C PROPERTIES LLC	1049 7TH	5,001	50.00	\$637.93
5341850300	CORE	S P V H LLC	1041 7TH	10,000	50.00	\$848.89
5341850401	CORE	S P V H LLC	702 BROADWAY	25,689	125.00	\$2151.30
5341850402	CORE	S P V H LLC	702 BROADWAY	25,689	125.00	\$2151.30
5341850500	CORE	VALVERDE FAMILY TRUST 11-14-02	726 BROADWAY	7,500	25.00	\$529.95
5341850600	CORE	BARMAN BIJAN & FARAH FAMILY TRUST	730 BROADWAY	1,825	25.00	\$290.46
5341850700	CORE	LYNNE HOTEL LLC	740 BROADWAY	9,980	123.00	\$1471.31
5341850800	CORE	RT URBAN ROW HOMES L L C	1020 8TH	4,000	27.00	\$399.32
5341850900	CORE	E K K Y INVESTMENT GROUP L L C		5,001	50.00	\$637.93
5341851000	CORE	E K K Y INVESTMENT GROUP L L C		5,001	50.00	\$637.93
5341851400	CORE	ALCOTT ESTATES	749 C	28,922	200.00	\$2928.07
5341860200	CORE	1055 SIXTH L L C	1055 6TH	17,350	50.00	\$1159.06
5341860300	CORE	PECKHAM MICHAEL P	1041 6TH	15,000	50.00	\$1059.89
5341860400	CORE	FRANK FAMILY 2006 TRUST 02-02-06	1033 6TH	5,000	25.00	\$424.45
5341860500	CORE	WILLIAMS 1992 REVOCABLE FAMILY TRUST	1027 6TH	5,000	25.00	\$424.45
5341860600	CORE	CHAMPION COLONEL FLETCHER LTD	602 BROADWAY	50,000	200.00	\$3817.56

000373

CITY OF SAN DIEGO
Downtown Property & Business Improvement District
Assessment Roll 2007-08

Assessor's Parcel Number	Zone	Owner Name(s)	Site Address	Sq. Ft.	Lot FF	Assmnt
5341860700	CORE	EISMAN-ALBAUM PROPERTY	640 BROADWAY	30,000	200.00	\$2973.56
5341860800	CORE	GARDNER LISA T	1036 7TH	5,001	50.00	\$637.93
5341861200	CORE	SCEFS L L C	635 C	50,000	200.00	\$3817.56
5341861300	CORE	TAMCO HOLDINGS L L C	1040 7TH	5,001	50.00	\$637.93
5341861400	CORE	MARK GARY L & KHOURY ISAM C	619 C	15,000	150.00	\$1913.67
5341910800	CORE	PACIFIC BELL		110,000	500.00	\$8910.90
5341911100	CORE	MARTIN JOHN K TR	1130 10TH	7,500	75.00	\$956.84
5341911200	CORE	TRICAN	928 C ST &46	10,000	200.00	\$2129.56
5341911300	CORE	KENTUCKY 925 B STREET LLC	925 B	96,265	225.00	\$5983.39
5341920100	CORE	CITY OF SAN DIEGO	1005 B	5,000	150.00	\$1491.67
5341920200	CORE	11TH AND B INVESTMENT CO	1151 10TH	5,000	50.00	\$637.89
5341920300	CORE	11TH & B INVESTMENT COMPANY L L C	1143 10TH	6,000	50.00	\$680.09
5341920400	CORE	Y W C A OF SAN DIEGO COUNTY	1012 C	50,000	250.00	\$4244.45
5341920500	CORE	HARRIS BARBARA M TR	1060 C	7,500	175.00	\$1810.62
5341920600	CORE	MARCO VIRGILIO & HILDA D	1130 11TH	8,274	75.00	\$989.50
5341920700	CORE	11TH & B INVESTMENT COMPANY L L C	1144 11TH	15,000	250.00	\$2767.45
5341930500	CORE	JACK IN THE BOX INC	1110 C	10,001	200.00	\$2129.60
5341930900	CORE	ERPELDING THOMAS J	1154 12TH	10,000	50.00	\$848.89
5341931000	CORE	FLOIT DAN	1166 12TH	17,500	150.00	\$2019.17
5341931100	CORE	GAISER JAMES & DOROTHY TRUST 04-11-78	1155 11TH	10,001	200.00	\$2129.60
5341931300	CORE	BFS RETAIL & COMMERCIAL OPERATIONS L L C		5,000	50.00	\$637.89
5341931400	CORE	BFS RETAIL & COMMERCIAL OPERATIONS L L C	1131 C	25,265	350.00	\$4054.41
5341941000	CORE	SAN DIEGO HOUSING COMMISSION		135,000	1,000.00	\$14234.80
5341941100	CORE	SAN DIEGO HOUSING COMMISSION		0	0.00	\$0.00
5341941200	CORE	CJUF SMART CORNER LLC		0	0.00	\$0.00
5341950100	CORE	UNION BANK TR	1015 C	5,000	150.00	\$1491.67
5341950200	CORE	ELLIOTT ROSS T & TENNYSON PATRICIA A	1059 10TH	3,000	25.00	\$340.05
5341950300	CORE	HILL PAUL	1053 10TH	5,000	25.00	\$424.45
5341950400	CORE	UNIVENTURES GROUP INC	1045 10TH	10,000	50.00	\$848.89
5341950501	CORE	MAYANS MARIO E	1027 10TH	3,750	13.00	\$269.24
5341950502	CORE	MAYANS MARIO E	1027 10TH	3,750	13.00	\$269.24
5341950503	CORE	MAYANS MARIO E	1027 10TH	3,750	13.00	\$269.24
5341950504	CORE	MAYANS MARIO E	1027 10TH	3,750	13.00	\$269.24
5341950600	CORE	MCCLURKENN MACHINERY INC	1014 BROADWAY	10,000	200.00	\$2129.56
5341950700	CORE	ROSA FAMILY TRUST OF 1993 09-09-93	1028 BROADWAY	10,000	200.00	\$2129.56
5341950800	CORE	ROSA FAMILY TRUST OF 1993 09-09-93		5,000	50.00	\$637.89
5341950900	CORE	UNION BANK TR	1050 11TH	15,000	250.00	\$2767.45
5341960500	CORE	CITY OF SAN DIEGO	910 C	153,884	1,000.00	\$15031.70
5343210300	CORE	TOMA SABAH & PATRICE	929 6TH	15,000	50.00	\$1059.89
5343210400	CORE	HERRICK FAMILY TRUST 02-04-98	903 6TH	30,000	200.00	\$2973.56
5343210500	CORE	625 BROADWAY HOLDINGS LLC	900 7TH	120,000	300.00	\$7625.34
5343210600	CORE	625 BROADWAY HOLDINGS LLC	625 BROADWAY	290,000	450.00	\$16080.01
5343220100	CORE	TRIZEC 707 BROADWAY LLC <LF> ALBERS JEAN	701 BROADWAY	12,800	132.00	\$1667.15
5343220200	CORE	TRIZEC 707 BROADWAY LLC <LF> CORNEAL	707 BROADWAY	167,892	68.00	\$7665.61
5343220300	CORE	TRIZEC 707 BROADWAY LLC <LF> DAROSA	935 7TH	55,960	50.00	\$2788.40
5343220400	CORE	TRIZEC 701 BROADWAY LLC		48,000	50.00	\$2452.49
5343220500	CORE	TRIZEC 701 BROADWAY LLC	901 7TH	48,000	200.00	\$3733.16
5343220600	CORE	TRIZEC 701 BROADWAY LLC		48,000	150.00	\$3306.27
5343220700	CORE	TRIZEC 701 BROADWAY LLC		48,000	50.00	\$2452.49
5343220800	CORE	TRIZEC 701 BROADWAY LLC		48,000	50.00	\$2452.49
5343220900	CORE	LIN JEFFREY H	725 BROADWAY	5,001	50.00	\$637.93
5343221000	CORE	LIN JEFFREY H	725 BROADWAY	10,001	200.00	\$2129.60
5343230100	CORE	HALL/FISH INVESTMENTS INC	801 BROADWAY	22,928	250.00	\$3102.01
5343230200	CORE	CITY OF SAN DIEGO	814 E	150,000	500.00	\$10598.90

000374

CITY OF SAN DIEGO
Downtown Property & Business Improvement District
Assessment Roll 2007-08

Assessor's Parcel Number	Zone	Owner Name(s)	Site Address	Sq. Ft.	Lot FF	Assmnt
5343230300	CORE	CARNEGIE EQUITY L P	950 9TH	54,000	100.00	\$3132.58
5343230400	CORE	CREATIVE CAPITAL LEASING GROUP L L C	825 BROADWAY	10,000	150.00	\$1702.67
5343310100	CORE	CITY OF SAN DIEGO REDEVELOPMENT AGENCY	901 BROADWAY	10,001	200.00	\$2129.60
5343310800	CORE	COTTA JEFFREY & PAMELA & REICHBART	930 10TH	16,000	40.00	\$1016.71
5343311000	CORE	COTTA JEFFREY & PAMELA LIVING TRUST 1	927 BROADWAY	30,000	210.00	\$3058.94
5343311200	CORE	FISCHER FAMILY PARTNERSHIP		48,600	45.00	\$2435.12
5343311300	CORE	FISCHER FAMILY PARTNERSHIP		0	0.00	\$0.00
5343311400	CORE	FISCHER FAMILY PARTNERSHIP	917 9TH	15,000	350.00	\$3621.23
5343311500	CORE	CITY OF SAN DIEGO REDEVELOPMENT AGENCY	917 9TH	196,794	150.00	\$9585.38
5343320100	CORE	1001 BROADWAY L L C	1001 BROADWAY	10,000	200.00	\$2129.56
5343320200	CORE	SARA FRANCES HOMETEL L L C	943 10TH	36,000	100.00	\$2372.98
5343320300	CORE	FIRST AMERICAN TRUST (NO 82-0222-00) TR	917 10TH	6,000	50.00	\$680.09
5343320400	CORE	FIRST AMERICAN TRUST (NO 82-0222-00) TR	901 10TH	9,000	110.00	\$1318.96
5343320500	CORE	FIRST AMERICAN TRUST TR.	1020 E	6,000	40.00	\$594.71
5343320600	CORE	ELEVENTH & BROADWAY L L C	1030 E	5,000	50.00	\$637.89
5343320700	CORE	GOODYEAR TIRE & RUBBER CO		2,500	100.00	\$959.28
5343320800	CORE	GOODYEAR TIRE & RUBBER CO		1,250	25.00	\$266.20
5343320900	CORE	FONTANA FAMILY TRUST (TRUST 3) 05-19-89		1,250	25.00	\$266.20
5343321000	CORE	FONTANA FAMILY TRUST 3 05-19-89		8,749	50.00	\$796.10
5343321100	CORE	MASADA CO	1045 BROADWAY	15,000	250.00	\$2767.45
5343330101	CORE	POINT OF VIEW CONDOMINIUMS (PACIFIC	1105 BROADWAY	5,365	100.00	\$1080.18
5343330102	CORE	POINT OF VIEW CONDOMINIUMS (PACIFIC	1105 BROADWAY	5,365	100.00	\$1080.18
5343330200	CORE	POINT OF VIEW CONDOMINIUMS (PACIFIC	941 11TH	10,000	50.00	\$848.89
5343330300	CORE	POINT OF VIEW CONDOMINIUMS (PACIFIC		5,001	50.00	\$637.93
5343330400	CORE	POINT OF VIEW CONDOMINIUMS (PACIFIC	909 11TH	12,502	225.00	\$2448.59
5343330500	CORE	POINT OF VIEW CONDOMINIUMS (PACIFIC	902 12TH	7,501	175.00	\$1810.66
5343330600	CORE	THIC TROLLEY COURT	940 12TH	38,000	100.00	\$2457.38
5343330700	CORE	ELEVENTH & BROADWAY L L C	1129 BROADWAY	5,001	50.00	\$637.93
5343330800	CORE	MCCLURKEN MACHINERY INC	1135 BROADWAY	10,000	150.00	\$1702.67
5350610100	CORE	BRISTOL SQUARE LLCC	185 F	65,035	200.00	\$4452.04
5350611000	CORE	PAPPAS MARY	105 F	17,867	150.00	\$2034.66
5350611200	CORE	PS IVANHOE L L C	777 FRONT	184,923	650.00	\$13353.32
5333620600	CORTEZ	SUNSTONE O P PROPERTIES L L C	1617 1ST	180,000	600.00	\$13012.62
5333630100	CORTEZ	COOK BASIL LEROY TRUST 04-15-91	1569 1ST	10,001	200.00	\$1777.59
5333630200	CORTEZ	MOTEL 6 OPERATING L P		5,001	50.00	\$572.44
5333630300	CORTEZ	PHILLIPS CATHERINE M REVOCABLE LIVING	1535 1ST	5,001	50.00	\$572.44
5333630400	CORTEZ	H & G G PROPERTIES CO		5,001	50.00	\$572.44
5333630500	CORTEZ	H & G G PROPERTIES CO		5,001	150.00	\$1205.21
5333630600	CORTEZ	MOTEL 6 OPERATING L P	1502 2ND	10,001	200.00	\$1777.59
5333630900	CORTEZ	CLARK TRUST 02-13-03	1556 2ND	12,000	50.00	\$930.79
5333631000	CORTEZ	MCCARTHY HOLTHUS L P	1572 2ND	5,001	150.00	\$1205.21
5333631100	CORTEZ	MOTEL 6 OPERATING L P	1546 2ND	31,843	100.00	\$2263.13
5333641301	CORTEZ	HERTEL RONALD J & BETTY REVOCABLE TRUST	1501 FRONT	950	4.00	\$73.95
5333641302	CORTEZ	NAKAMURA GAIL H	1501 FRONT	843	4.00	\$68.47
5333641303	CORTEZ	WIELAND JUSTIN J	1501 FRONT	881	4.00	\$70.42
5333641304	CORTEZ	EVENSON JONAH M	1501 FRONT	843	4.00	\$68.47
5333641305	CORTEZ	DEAN STEVEN M & JENSON-DEAN MONIQUE	1501 FRONT	1,225	4.00	\$88.03
5333641306	CORTEZ	DONNELLY APRIL M	1501 FRONT	1,013	4.00	\$77.18
5333641307	CORTEZ	KOLLEGIAN LES	1501 FRONT	1,157	4.00	\$84.55
5333641308	CORTEZ	INTEGRAL COMMUNITIES-PALERMO LLC	1501 FRONT	1,227	4.00	\$88.13
5333641309	CORTEZ	NEWSOME ROBERT L	1501 FRONT	780	4.00	\$65.25
5333641310	CORTEZ	BALAGANSKY RUSLAN	1501 FRONT	780	4.00	\$65.25
5333641311	CORTEZ	CRESSLER TYLER	1501 FRONT	829	4.00	\$67.76
5333641312	CORTEZ	DUBIEL THOMAS	1501 FRONT	860	4.00	\$69.34

000375

CITY OF SAN DIEGO
Downtown Property & Business Improvement District
Assessment Roll 2007-08

Assessor's Parcel Number	Zone	Owner Name(s)	Site Address	Sq. Ft.	Lot FF	Assmnt
5333641313	CORTEZ	DAILEY RICKY A	1501 FRONT	633	4.00	\$57.72
5333641314	CORTEZ	ZENTIC MICK REVOCABLE 2001 TRUST	1501 FRONT	667	4.00	\$59.46
5333641315	CORTEZ	UNGERLEIDER EDWARD & HOLLACE	1501 FRONT	633	4.00	\$57.72
5333641316	CORTEZ	TAGLE MISAEI	1501 FRONT	1,097	4.00	\$81.48
5333641317	CORTEZ	JONES DOMINIC J	1501 FRONT	821	4.00	\$67.35
5333641318	CORTEZ	ISRAEL JAIME P C & CHALJON R R D	1501 FRONT	919	4.00	\$72.36
5333641401	CORTEZ	BRIDDICK LORNA C	1501 FRONT	1,569	4.00	\$105.64
5333641402	CORTEZ	DEMARCO PAUL	1501 FRONT	1,059	4.00	\$79.53
5333641403	CORTEZ	ROISSIER THUY	1501 FRONT	781	4.00	\$65.30
5333641404	CORTEZ	ORDINARIO LARRY L & LEAH G REVOCABLE	1501 FRONT	889	4.00	\$70.83
5333641405	CORTEZ	BROUSSARD BENNETT R & LISA T	1501 FRONT	781	4.00	\$65.30
5333641406	CORTEZ	POWERS ROBERT J	1501 FRONT	1,059	4.00	\$79.53
5333641407	CORTEZ	OHORA MEGAN	1501 FRONT	1,107	4.00	\$81.99
5333641408	CORTEZ	GALLARDO DANILO D	1501 FRONT	781	4.00	\$65.30
5333641409	CORTEZ	MOSS CAMILLE	1501 FRONT	599	4.00	\$55.98
5333641410	CORTEZ	RIVERA JOSE M & LOTTIE J	1501 FRONT	1,069	4.00	\$80.04
5333641411	CORTEZ	BURTON EARNEST JR	1501 FRONT	599	4.00	\$55.98
5333641412	CORTEZ	BISMONTE ANDRES B JR & MARY R B	1501 FRONT	845	4.00	\$68.57
5333641413	CORTEZ	AKOL BANU	1501 FRONT	1,107	4.00	\$81.99
5333641414	CORTEZ	MERFELD CHARLES H & FELICIA F 2000 TRUST	1501 FRONT	1,059	4.00	\$79.53
5333641415	CORTEZ	LINH ALICE	1501 FRONT	781	4.00	\$65.30
5333641416	CORTEZ	FOWLER DAVID W & LERMA R	1501 FRONT	889	4.00	\$70.83
5333641417	CORTEZ	HALL DANIEL A & RAQUEL M TRUST 02-02-00	1501 FRONT	781	4.00	\$65.30
5333641418	CORTEZ	LU DAZHI	1501 FRONT	1,059	4.00	\$79.53
5333641419	CORTEZ	NEWBORN CHRISTOPHER G	1501 FRONT	1,569	4.00	\$105.64
5333641420	CORTEZ	HIRAD SARA	1501 FRONT	781	4.00	\$65.30
5333641421	CORTEZ	FLORES ALEXANDER	1501 FRONT	1,069	4.00	\$80.04
5333641422	CORTEZ	BASTAWROUS AMIR	1501 FRONT	781	4.00	\$65.30
5333641423	CORTEZ	BASCO RUSEL D	1501 FRONT	721	4.00	\$62.23
5333641424	CORTEZ	BOEHM MARC	1501 FRONT	721	4.00	\$62.23
5333641425	CORTEZ	KANG JULIE	1501 FRONT	645	4.00	\$58.33
5333641426	CORTEZ	VIGNOCCHI MARC A	1501 FRONT	659	4.00	\$59.05
5333641427	CORTEZ	GREENFELD FAMILY TRUST 05-08-06	1501 FRONT	663	4.00	\$59.26
5333641428	CORTEZ	AVILA JOSE A	1501 FRONT	967	4.00	\$74.82
5333641429	CORTEZ	WYLES PAUL L	1501 FRONT	967	4.00	\$74.82
5333641430	CORTEZ	VILLAGOMEZ PHILLIP M	1501 FRONT	663	4.00	\$59.26
5333641431	CORTEZ	ORTIZ MARIO G & CARDONA TERESA	1501 FRONT	659	4.00	\$59.05
5333641432	CORTEZ	ORD MICHAEL A	1501 FRONT	721	4.00	\$62.23
5333641433	CORTEZ	ALBANO JAMES R	1501 FRONT	721	4.00	\$62.23
5333641434	CORTEZ	PERALTA FRANK & SURYA	1501 FRONT	645	4.00	\$58.33
5333641435	CORTEZ	FORSTER FAMILY TRUST 09-08-98	1501 FRONT	721	4.00	\$62.23
5333641436	CORTEZ	RODRIGUEZ TYRA	1501 FRONT	721	4.00	\$62.23
5333641437	CORTEZ	WARNER-LANDY CLAUDIA	1501 FRONT	659	4.00	\$59.05
5333641438	CORTEZ	DUNNAM RYAN	1501 FRONT	659	4.00	\$59.05
5333641439	CORTEZ	GUZMAN ELIZABETH C	1501 FRONT	659	4.00	\$59.05
5333641440	CORTEZ	SKUBIC STACY	1501 FRONT	659	4.00	\$59.05
5333641441	CORTEZ	NGUYEN NATALIE T	1501 FRONT	659	4.00	\$59.05
5333641442	CORTEZ	NAGORSKI JOHN W & ANN T	1501 FRONT	1,569	4.00	\$105.64
5333641443	CORTEZ	BLITT CASEY & KATHRYN FAMILY REVOCABLE	1501 FRONT	1,059	4.00	\$79.53
5333641444	CORTEZ	GARRA GIL J	1501 FRONT	781	4.00	\$65.30
5333641445	CORTEZ	SHERRER BILLY	1501 FRONT	889	4.00	\$70.83
5333641446	CORTEZ	PROPE BONNIE J	1501 FRONT	781	4.00	\$65.30
5333641447	CORTEZ	PITSKO KENNETH C	1501 FRONT	1,059	4.00	\$79.53
5333641448	CORTEZ	LAYDEN KEVIN F & GINA S	1501 FRONT	1,107	4.00	\$81.99

000376

CITY OF SAN DIEGO
Downtown Property & Business Improvement District
Assessment Roll 2007-08

Assessor's Parcel Number	Zone	Owner Name(s)	Site Address	Sq. Ft.	Lot FF	Assmnt
5333641449		CORTEZ SALOTTI JOANI	1501 FRONT	845	4.00	\$68.57
5333641450		CORTEZ MASON NANCY S	1501 FRONT	599	4.00	\$55.98
5333641451		CORTEZ POLENTZ CHRISTOPHER R & SALINA A	1501 FRONT	1,069	4.00	\$80.04
5333641452		CORTEZ DELAPENA D & T FAMILY LIVING TRUST	1501 FRONT	599	4.00	\$55.98
5333641453		CORTEZ RICCIO MARISSA A	1501 FRONT	845	4.00	\$68.57
5333641454		CORTEZ FERNANDEZ DOVER M & MICHELLE J	1501 FRONT	1,107	4.00	\$81.99
5333641455		CORTEZ ABU-HAMDI NADERAH M	1501 FRONT	1,059	4.00	\$79.53
5333641456		CORTEZ MOLLIN DEREK J	1501 FRONT	781	4.00	\$65.30
5333641457		CORTEZ WINSTON TRISTEN D	1501 FRONT	889	4.00	\$70.83
5333641458		CORTEZ SEVILLA EDGAR H III	1501 FRONT	781	4.00	\$65.30
5333641459		CORTEZ TERRAZAS MARITZA	1501 FRONT	1,059	4.00	\$79.53
5333641460		CORTEZ SANCHACK KRISTIAN E & ERIN R	1501 FRONT	1,569	4.00	\$105.64
5333641461		CORTEZ MALKA SHOSHANA	1501 FRONT	781	4.00	\$65.30
5333641462		CORTEZ KISH FAMILY TRUST 11-28-01	1501 FRONT	1,069	4.00	\$80.04
5333641463		CORTEZ DELROSARIO RHOEL B	1501 FRONT	781	4.00	\$65.30
5333641464		CORTEZ LOTFI ELLIE	1501 FRONT	721	4.00	\$62.23
5333641465		CORTEZ ELLIOTT JESSICA	1501 FRONT	721	4.00	\$62.23
5333641466		CORTEZ SEBERHAGEN KRISTIN	1501 FRONT	645	4.00	\$58.33
5333641467		CORTEZ LE PETER	1501 FRONT	659	4.00	\$59.05
5333641468		CORTEZ THARP BRYAN L	1501 FRONT	663	4.00	\$59.26
5333641469		CORTEZ GARCIA JOSHUA	1501 FRONT	967	4.00	\$74.82
5333641470		CORTEZ ROUGEUX KEVIN T	1501 FRONT	967	4.00	\$74.82
5333641471		CORTEZ DEUTSCHE BANK NATIONAL TRUST CO	1501 FRONT	663	4.00	\$59.26
5333641472		CORTEZ QUINTAL ANTHONY L	1501 FRONT	659	4.00	\$59.05
5333641473		CORTEZ MURDOCK TODD J	1501 FRONT	721	4.00	\$62.23
5333641474		CORTEZ SCHROEDER VANCE E & DEBRA L	1501 FRONT	721	4.00	\$62.23
5333641475		CORTEZ PROPEB BONNIE	1501 FRONT	645	4.00	\$58.33
5333641476		CORTEZ ROHRBACH CHRISTOPHER F & MARILOU C	1501 FRONT	721	4.00	\$62.23
5333641477		CORTEZ JENSEN HOOVER D & MARIZZA A	1501 FRONT	721	4.00	\$62.23
5333641478		CORTEZ RAIDER JOANNE	1501 FRONT	659	4.00	\$59.05
5333641479		CORTEZ VILLARIN MARY J A	1501 FRONT	659	4.00	\$59.05
5333641480		CORTEZ GRUTA MICHAEL I	1501 FRONT	659	4.00	\$59.05
5333641481		CORTEZ IRVING A J & MARTA	1501 FRONT	659	4.00	\$59.05
5333641482		CORTEZ RENZAS TERESA B	1501 FRONT	659	4.00	\$59.05
5333641501		CORTEZ CLARK JOHN H & DOROTHY R REVOCABLE	1501 FRONT	1,569	4.00	\$105.64
5333641502		CORTEZ GRAY WILLIAM F & HELEN A TRUST 06-22-98	1501 FRONT	1,059	4.00	\$79.53
5333641503		CORTEZ ALBANESE FRANK A	1501 FRONT	749	4.00	\$63.66
5333641504		CORTEZ UY ANTONIO D & ELENITA C	1501 FRONT	781	4.00	\$65.30
5333641505		CORTEZ BRUMER KATHRYN T	1501 FRONT	889	4.00	\$70.83
5333641506		CORTEZ TREMPER ANDREW	1501 FRONT	781	4.00	\$65.30
5333641507		CORTEZ HALL DANIEL A & RAQUEL M TRUST 02-02-00	1501 FRONT	749	4.00	\$63.66
5333641508		CORTEZ FIRST HORIZON HOME LOAN CORP	1501 FRONT	1,059	4.00	\$79.53
5333641509		CORTEZ BAUTISTA PHILIP H	1501 FRONT	1,107	4.00	\$81.99
5333641510		CORTEZ LOBB SUZANNE M	1501 FRONT	845	4.00	\$68.57
5333641511		CORTEZ FARMER TRISHA D	1501 FRONT	599	4.00	\$55.98
5333641512		CORTEZ CHAN FAMILY TRUST 09-27-93	1501 FRONT	1,069	4.00	\$80.04
5333641513		CORTEZ HILTS LAURA E	1501 FRONT	599	4.00	\$55.98
5333641514		CORTEZ BORROMEO JR TRUST 09-16-02	1501 FRONT	845	4.00	\$68.57
5333641515		CORTEZ HADJIS SHAWN T	1501 FRONT	1,107	4.00	\$81.99
5333641516		CORTEZ VERHOORN RONALD A	1501 FRONT	1,059	4.00	\$79.53
5333641517		CORTEZ RESNICK GILDA C	1501 FRONT	749	4.00	\$63.66
5333641518		CORTEZ ROTHMUND VENTURES L L C	1501 FRONT	781	4.00	\$65.30
5333641519		CORTEZ ANDERSON ROSS L	1501 FRONT	889	4.00	\$70.83
5333641520		CORTEZ REJALI SHIRIN M TRUST 07-19-06	1501 FRONT	781	4.00	\$65.30

000377

CITY OF SAN DIEGO
Downtown Property & Business Improvement District
Assessment Roll 2007-08

Assessor's Parcel Number	Zone	Owner Name(s)	Site Address	Sq. Ft.	Lot FF	Assmnt
5333641521		CORTEZ JACINTO JOHN	1501 FRONT	749	4.00	\$63.66
5333641522		CORTEZ OLAES MELISSA	1501 FRONT	1,059	4.00	\$79.53
5333641523		CORTEZ CAWLEY SEAN & SERANO MARISA	1501 FRONT	1,569	4.00	\$105.64
5333641524		CORTEZ LEHNIG MATHEW D	1501 FRONT	781	4.00	\$65.30
5333641525		CORTEZ SILVERIO NOEL A & ADELAIDA P	1501 FRONT	1,069	4.00	\$80.04
5333641526		CORTEZ BRUNELLE NINA V	1501 FRONT	781	4.00	\$65.30
5333641527		CORTEZ GIFFORD MARGELE	1501 FRONT	721	4.00	\$62.23
5333641528		CORTEZ MANGER TRUST 08-21-04	1501 FRONT	797	4.00	\$66.12
5333641529		CORTEZ DAVIS DANICA P	1501 FRONT	721	4.00	\$62.23
5333641530		CORTEZ SOIKA KAREN M	1501 FRONT	645	4.00	\$58.33
5333641531		CORTEZ EARLE EDWIN B & KATHLEEN D	1501 FRONT	659	4.00	\$59.05
5333641532		CORTEZ LADRILLONO JASON R & IMELDA P	1501 FRONT	663	4.00	\$59.26
5333641533		CORTEZ KODESH KIM	1501 FRONT	967	4.00	\$74.82
5333641534		CORTEZ FRY ANDREW	1501 FRONT	967	4.00	\$74.82
5333641535		CORTEZ DIMANIN FAMILY TRUST 01-10-00	1501 FRONT	663	4.00	\$59.26
5333641536		CORTEZ SHERIDAN BELINDA	1501 FRONT	659	4.00	\$59.05
5333641537		CORTEZ OWENS CODY	1501 FRONT	721	4.00	\$62.23
5333641538		CORTEZ OXINA NATHANIEL	1501 FRONT	721	4.00	\$62.23
5333641539		CORTEZ FINLEY JESSICA M	1501 FRONT	645	4.00	\$58.33
5333641540		CORTEZ COLETTIS JAMES	1501 FRONT	721	4.00	\$62.23
5333641541		CORTEZ COVEN LORI E	1501 FRONT	721	4.00	\$62.23
5333641542		CORTEZ ROSS DANIELLE E	1501 FRONT	659	4.00	\$59.05
5333641543		CORTEZ FASACK IAN S & JENNA L	1501 FRONT	659	4.00	\$59.05
5333641544		CORTEZ HADLEY CHRISTOPHER	1501 FRONT	659	4.00	\$59.05
5333641545		CORTEZ SHANDOFF MARGARET E	1501 FRONT	659	4.00	\$59.05
5333641546		CORTEZ WAETJEN ERIC & DARIA C	1501 FRONT	659	4.00	\$59.05
5333641601		CORTEZ DEMAURO DAVID & MYRNA	1501 FRONT	1,569	4.00	\$105.64
5333641602		CORTEZ 208 CAPITOL STREET L L C	1501 FRONT	1,027	4.00	\$77.89
5333641603		CORTEZ TERRICK ROBERT	1501 FRONT	749	4.00	\$63.66
5333641604		CORTEZ KOELLER KEITH D & DEBRA A	1501 FRONT	781	4.00	\$65.30
5333641605		CORTEZ SALAMA NANCY M	1501 FRONT	889	4.00	\$70.83
5333641606		CORTEZ CALIXTO HEIDI D	1501 FRONT	781	4.00	\$65.30
5333641607		CORTEZ RICHEY AUDRA	1501 FRONT	749	4.00	\$63.66
5333641608		CORTEZ INTEGRAL COMMUNITIES-PALERMO LLC	1501 FRONT	1,027	4.00	\$77.89
5333641609		CORTEZ ACCREDITED HOME LENDERS INC	1501 FRONT	1,107	4.00	\$81.99
5333641610		CORTEZ SABA DONALD G & BARBARA A	1501 FRONT	845	4.00	\$68.57
5333641611		CORTEZ DEPERIO GENEVIEVE	1501 FRONT	555	4.00	\$53.73
5333641612		CORTEZ DYE MICHAEL B JR & COLLEEN M	1501 FRONT	1,069	4.00	\$80.04
5333641613		CORTEZ TADROS JOSEPH S	1501 FRONT	555	4.00	\$53.73
5333641614		CORTEZ WANDERSKI FRANK J III & LAURIE A	1501 FRONT	845	4.00	\$68.57
5333641615		CORTEZ GAFFURI KEVIN T & MARIALEJANI	1501 FRONT	1,107	4.00	\$81.99
5333641616		CORTEZ HADJIS GEORGE J	1501 FRONT	1,027	4.00	\$77.89
5333641617		CORTEZ PICONE JUDEE L	1501 FRONT	749	4.00	\$63.66
5333641618		CORTEZ WONG SANDY Y	1501 FRONT	781	4.00	\$65.30
5333641619		CORTEZ PAYSON RICHARD F JR	1501 FRONT	889	4.00	\$70.83
5333641620		CORTEZ GARCIA RICARDO & ROCIO FAMILY TRUST	1501 FRONT	781	4.00	\$65.30
5333641621		CORTEZ KAIN BENJAMIN & KELLY	1501 FRONT	749	4.00	\$63.66
5333641622		CORTEZ FARQUAR CHRIS R LIVING 2005 TRUST 04-25-05	1501 FRONT	1,027	4.00	\$77.89
5333641623		CORTEZ FORTNEY REVOCABLE LIVING TRUST 05-20-92	1501 FRONT	1,569	4.00	\$105.64
5333641624		CORTEZ SALINAS VICENTE	1501 FRONT	781	4.00	\$65.30
5333641625		CORTEZ WAITE ERIC L JR	1501 FRONT	781	4.00	\$65.30
5333641626		CORTEZ SEALEY LENNON J	1501 FRONT	721	4.00	\$62.23
5333641627		CORTEZ MONTANA MARTIN A	1501 FRONT	721	4.00	\$62.23
5333641628		CORTEZ BECK FAMILY TRUST 04-03-01	1501 FRONT	645	4.00	\$58.33

000378

CITY OF SAN DIEGO
Downtown Property & Business Improvement District
Assessment Roll 2007-08

Assessor's Parcel Number	Zone	Owner Name(s)	Site Address	Sq. Ft.	Lot FF	Assmnt
5333641629	CORTEZ	MADEN GARETH	1501 FRONT	659	4.00	\$59.05
5333641630	CORTEZ	ROSENTHAL ARON D	1501 FRONT	663	4.00	\$59.26
5333641631	CORTEZ	LOPEZ ROXANA	1501 FRONT	967	4.00	\$74.82
5333641632	CORTEZ	GONZALEZ MERYLL C	1501 FRONT	967	4.00	\$74.82
5333641633	CORTEZ	JOHANNSEN STEPHANIE N	1501 FRONT	663	4.00	\$59.26
5333641634	CORTEZ	NGUYEN LINDA V	1501 FRONT	659	4.00	\$59.05
5333641635	CORTEZ	ALBRIGO TODD	1501 FRONT	721	4.00	\$62.23
5333641636	CORTEZ	ROBINSON KRISTOPHER A	1501 FRONT	721	4.00	\$62.23
5333641637	CORTEZ	PHILLIPS MAX & JO-DEE	1501 FRONT	645	4.00	\$58.33
5333641638	CORTEZ	AQUINO ARLENE S TRUST 06-16-06	1501 FRONT	721	4.00	\$62.23
5333641639	CORTEZ	HERTZOG KARLA J	1501 FRONT	721	4.00	\$62.23
5333641640	CORTEZ	BOLOGNA FRANK	1501 FRONT	659	4.00	\$59.05
5333641641	CORTEZ	LUBARSKY YOLANDA	1501 FRONT	659	4.00	\$59.05
5333641642	CORTEZ	LYUBARSKY ANGELA	1501 FRONT	659	4.00	\$59.05
5333641643	CORTEZ	POPE DEREK	1501 FRONT	659	4.00	\$59.05
5333641644	CORTEZ	TRINIDAD CECILIA R G R	1501 FRONT	659	4.00	\$59.05
5333641645	CORTEZ	CAZARES ALLEN E & ANNA M	1501 FRONT	1,569	4.00	\$105.64
5333641646	CORTEZ	ELLIOTT BILL & MARY L	1501 FRONT	1,027	4.00	\$77.89
5333641647	CORTEZ	HALL DIANE M	1501 FRONT	781	4.00	\$65.30
5333641648	CORTEZ	GEVEROLA FAMILY TRUST 03-18-05	1501 FRONT	889	4.00	\$70.83
5333641649	CORTEZ	WAITE MARY M TRUST 10-02-02	1501 FRONT	845	4.00	\$68.57
5333641650	CORTEZ	STANICEK CHRISTOPHER F TR	1501 FRONT	1,027	4.00	\$77.89
5333641651	CORTEZ	MATRAW BRENT	1501 FRONT	1,107	4.00	\$81.99
5333641652	CORTEZ	TAN MARY J	1501 FRONT	845	4.00	\$68.57
5333641653	CORTEZ	HADDOX DARAN W & MARLA J	1501 FRONT	555	4.00	\$53.73
5333641654	CORTEZ	HOWELL R & D REVOCABLE TRUST 01-10-07	1501 FRONT	1,069	4.00	\$80.04
5333641655	CORTEZ	WOLVERTON JOEL	1501 FRONT	555	4.00	\$53.73
5333641656	CORTEZ	BOYD FAMILY TRUST 06-04-04	1501 FRONT	845	4.00	\$68.57
5333641657	CORTEZ	NICHOLS BOBBY G	1501 FRONT	1,107	4.00	\$81.99
5333641658	CORTEZ	SCHMID ERNST & MAGALY TRS	1501 FRONT	1,027	4.00	\$77.89
5333641659	CORTEZ	GUGGER PAUL R	1501 FRONT	781	4.00	\$65.30
5333641660	CORTEZ	HOYLE JAMIE M	1501 FRONT	889	4.00	\$70.83
5333641661	CORTEZ	DERANGO TRACY D	1501 FRONT	781	4.00	\$65.30
5333641662	CORTEZ	ROEDER SALLY	1501 FRONT	1,027	4.00	\$77.89
5333641663	CORTEZ	PONTE L & G REVOCABLE TRUST 03-28-00	1501 FRONT	1,569	4.00	\$105.64
5333641664	CORTEZ	M J B INVESTMENTS L L C	1501 FRONT	813	4.00	\$66.94
5333641665	CORTEZ	BERNSTEIN ROBERT & ELIZABETH	1501 FRONT	813	4.00	\$66.94
5333641666	CORTEZ	PURDON JACOB L	1501 FRONT	721	4.00	\$62.23
5333641667	CORTEZ	PROL DEBRA L	1501 FRONT	721	4.00	\$62.23
5333641668	CORTEZ	ANTOLINI VINCENT D	1501 FRONT	645	4.00	\$58.33
5333641669	CORTEZ	GARAPICH JOHN W & AMIE L	1501 FRONT	659	4.00	\$59.05
5333641670	CORTEZ	BORGES HENRY A TRUST 03-16-04	1501 FRONT	663	4.00	\$59.26
5333641671	CORTEZ	CORATE REYNALDO D & LEONILA M	1501 FRONT	967	4.00	\$74.82
5333641672	CORTEZ	LESEA LIVING 1989 TRUST 01-06-89	1501 FRONT	967	4.00	\$74.82
5333641673	CORTEZ	CONSTANTINO RUBEN & EVELYN LIVING TRUST	1501 FRONT	663	4.00	\$59.26
5333641674	CORTEZ	BISHOP WILLIAM H & CYNTHIA L	1501 FRONT	659	4.00	\$59.05
5333641675	CORTEZ	BALLARD TAMIRA	1501 FRONT	721	4.00	\$62.23
5333641676	CORTEZ	GARDINER DREW T	1501 FRONT	721	4.00	\$62.23
5333641677	CORTEZ	MCGRATH TRUDY J REVOCABLE 2005 TRUST	1501 FRONT	645	4.00	\$58.33
5333641678	CORTEZ	BROWN FAMILY TRUST 12-22-99	1501 FRONT	721	4.00	\$62.23
5333641679	CORTEZ	LEE LINDA R	1501 FRONT	721	4.00	\$62.23
5333641680	CORTEZ	AMANCIO NAPOLEON C & CAROLINE J	1501 FRONT	659	4.00	\$59.05
5333641681	CORTEZ	ROTH SUZANNE F	1501 FRONT	659	4.00	\$59.05
5333641682	CORTEZ	NAVARRO REYNOLD	1501 FRONT	659	4.00	\$59.05

000379

CITY OF SAN DIEGO
Downtown Property & Business Improvement District
Assessment Roll 2007-08

Assessor's Parcel Number	Zone	Owner Name(s)	Site Address	Sq. Ft.	Lot FF	Assmnt
5333641683	CORTEZ	ARZU ANTHONY E	1501 FRONT	659	4.00	\$59.05
5333641684	CORTEZ	SEPASSI SHAHIN & GABRIELLA	1501 FRONT	659	4.00	\$59.05
5333660400	CORTEZ	NEW WEST PETROLEUM L L C	1666 1ST	15,063	262.00	\$2429.08
5333660500	CORTEZ	NEW WEST PETROLEUM L L C		4,140	264.00	\$1882.48
5333710100	CORTEZ	SUTHERLAND TRUST 05-29-96	1625 2ND	3,751	38.00	\$432.50
5333710200	CORTEZ	SUTHERLAND TRUST 05-29-96		5,001	150.00	\$1205.21
5333710300	CORTEZ	SUTHERLAND TRUST 05-29-96		5,001	50.00	\$572.44
5333710600	CORTEZ	SUTHERLAND TRUST 05-29-96		1,250	26.00	\$228.52
5333710800	CORTEZ	CALIFORNIA WESTERN SCHOOL OF LAW	290 CEDAR	44,741	211.00	\$3625.88
5333720100	CORTEZ	CALIFORNIA WESTERN SCHOOL OF LAW	350 CEDAR	72,000	400.00	\$6217.48
5333730600	CORTEZ	ROMAN CATHOLIC BISHOP OF SAN DIEGO	1567 3RD	43,860	376.00	\$4624.85
5333730800	CORTEZ	CATHOLIC CHARITIES A COMMUNITY SERVICE	349 CEDAR	12,284	209.00	\$1951.43
5333730900	CORTEZ	ROMAN CATHOLIC BISHOP OF SAN DIEGO	1522 4TH	23,631	70.00	\$1652.85
5333731000	CORTEZ	CATHEDRAL PLAZA DEVELOPMENT CORP	1551 3RD	309,760	347.00	\$18055.42
5333740300	CORTEZ	SAN DIEGO HISTORIC PROPERTIES VI LTD	1545 2ND	18,000	50.00	\$1237.99
5333740400	CORTEZ	1525 SECOND AVE LP	1525 2ND	12,768	50.00	\$970.11
5333741200	CORTEZ	CALIFORNIA WESTERN SCHOOL OF LAW	225 CEDAR	7,500	375.00	\$2756.89
5333741300	CORTEZ	RELIGIOUS OF JESUS & MARY OF CALIFORNIA	1510 3RD	33,900	326.00	\$3798.51
5333741400	CORTEZ	D D M M A S L L C	1515 2ND	47,500	200.00	\$3697.54
5333810100	CORTEZ	DRIVER ROBERT F OFFICE BUILDING LTD		141,828	200.00	\$8527.13
5333810200	CORTEZ	LEWIS JOSEPH J III	1620 5TH	86,964	200.00	\$5718.10
5333810300	CORTEZ	DRIVER ROBERT F OFFICE BUILDING LTD		62,100	40.00	\$3432.63
5333820100	CORTEZ	HEDIONDA PROPERTIES L L C	1601 5TH	18,000	200.00	\$2187.14
5333820400	CORTEZ	HEDIONDA PROPERTIES L L C		3,980	53.00	\$539.14
5333820500	CORTEZ	HEDIONDA PROPERTIES L L C	1620 6TH	5,630	171.00	\$1370.29
5333820600	CORTEZ	HEDIONDA PROPERTIES L L C	1620 6TH	3,899	60.00	\$579.29
5333830400	CORTEZ	HARDIN BRYANT 2006 TRUST 02-20-06	1535 5TH	2,500	25.00	\$286.19
5333830500	CORTEZ	DEGHANI FAMILY LTD PARTNERSHIP	1501 5TH	45,000	225.00	\$3727.73
5333830600	CORTEZ	ELLENTOWN PROPERTIES L L C	532 BEECH	6,380	152.00	\$1288.47
5333830700	CORTEZ	ELLENTOWN PROPERTIES L L C	1518 6TH	6,000	50.00	\$623.59
5333830800	CORTEZ	ELLENTOWN PROPERTIES L L C	1530 6TH	6,500	50.00	\$649.19
5333830900	CORTEZ	SIDIROPOULOS FAMILY TRUST	1540 6TH	5,001	50.00	\$572.44
5333831100	CORTEZ	SEXTA AVENIDA L L C	1552 6TH	5,001	50.00	\$572.44
5333831200	CORTEZ	SEXTA AVENIDA L L C	1568 6TH	5,001	150.00	\$1205.21
5333831300	CORTEZ	EKLUND FRIEDA C	1563 5TH	15,000	250.00	\$2349.93
5333840800	CORTEZ	FINANCIAL 21 SERVICES L L C		2,500	25.00	\$286.19
5333840900	CORTEZ	FINANCIAL 21 SERVICES L L C	1544 5TH	3,750	25.00	\$350.19
5333841000	CORTEZ	FINANCIAL 21 SERVICES L L C	1552 5TH	5,001	50.00	\$572.44
5333841100	CORTEZ	SHAHBAZ MAJID & NEGAR F	1566 5TH	8,529	150.00	\$1385.84
5333841200	CORTEZ	SOLARA PHASE II PARTNERS L L C	1515 4TH	15,002	250.00	\$2350.03
5333841300	CORTEZ	FINANCIAL 21 COMMUNITY CREDIT UNION	440 BEECH	15,000	250.00	\$2349.93
5333841700	CORTEZ	1515 PARTNERS L L C	1551 4TH	103,000	250.00	\$6855.53
5334120700	CORTEZ	STATE OF CALIFORNIA		30,056	500.00	\$4702.72
5334220100	CORTEZ	SUTHERLAND TRUST 05-29-96		2,500	100.00	\$760.77
5334220200	CORTEZ	SUTHERLAND TRUST 05-29-96		2,500	50.00	\$444.39
5334220300	CORTEZ	SUTHERLAND TRUST 05-29-96		5,001	50.00	\$572.44
5334220400	CORTEZ	SAN DIEGO PROGRESSIVE URBAN	1445 FRONT	9,000	50.00	\$777.19
5334220700	CORTEZ	ESSEX PORTFOLIO L P <LF> HARRIS R E L L C		5,001	50.00	\$572.44
5334220800	CORTEZ	ESSEX PORTFOLIO L P <LF> HARRIS R E L L C	1420 1ST	15,000	200.00	\$2033.54
5334220900	CORTEZ	SAN DIEGO PROGRESSIVE URBAN	1428 1ST	18,000	50.00	\$1237.99
5334221000	CORTEZ	SAN DIEGO PROGRESSIVE URBAN	1434 1ST	5,001	50.00	\$572.44
5334221100	CORTEZ	SAN DIEGO PROGRESSIVE URBAN		5,001	50.00	\$572.44
5334221200	CORTEZ	SAN DIEGO PROGRESSIVE URBAN	1468 1ST	13,500	150.00	\$1640.36
5334221300	CORTEZ	ESSEX PORTFOLIO L P <LF> HARRIS R E L L C		5,001	50.00	\$572.44

000380

CITY OF SAN DIEGO
Downtown Property & Business Improvement District
Assessment Roll 2007-08

Assessor's Parcel Number	Zone	Owner Name(s)	Site Address	Sq. Ft.	Lot FF	Assmnt
5334221400		CORTEZ ESSEX PORTFOLIO L P <LF> HARRIS R E L L C	110 ASH	5,001	150.00	\$1205.21
5334230400		CORTEZ PINZINI LIVING REVOCABLE TRUST 10-15-93	1427 1ST	5,200	36.00	\$494.04
5334230500		CORTEZ LAMDEN FAMILY TRUST A 11-26-71		5,001	50.00	\$572.44
5334230600		CORTEZ LAMDEN FAMILY TRUST A 11-26-71	1401 1ST	5,001	150.00	\$1205.21
5334230700		CORTEZ LAMDEN FAMILY TRUST A 11-26-71	1402 2ND	5,001	150.00	\$1205.21
5334230800		CORTEZ LAMDEN FAMILY TRUST A 11-26-71	1416 2ND	5,001	50.00	\$572.44
5334230900		CORTEZ LAMDEN FAMILY TRUST A 11-26-71		9,000	50.00	\$777.19
5334231200		CORTEZ UNION BANK	1450 2ND	90,000	514.00	\$7860.44
5334241100		CORTEZ GAS & ELECTRIC HEADQUARTERS BUILDING		480,000	175.00	\$25683.35
5334241400		CORTEZ GAS & ELECTRIC HEADQUARTERS BUILDING	101 ASH	52,500	825.00	\$7908.35
5334250800		CORTEZ 110 PLAZA STREET INC	110 A	324,000	1,000.00	\$22916.50
5334410500		CORTEZ SULEIMAN EDWARD	1419 2ND	5,001	50.00	\$572.44
5334410600		CORTEZ SULEIMAN EDWARD	210 ASH	5,001	150.00	\$1205.21
5334410900		CORTEZ FIRST LUTHERAN CHURCH OF SAN DIEGO CAL		10,000	50.00	\$828.39
5334411200		CORTEZ FIRST LUTHERAN CHURCH OF SAN DIEGO CA	1420 3RD	20,003	300.00	\$2922.46
5334411300		CORTEZ FIRST LUTHERAN DEVELOPMENTS INC	1455 2ND	126,000	450.00	\$9298.67
5334420100		CORTEZ ROMAN CATHOLIC BISHOP OF SAN DIEGO	1439 3RD	15,000	250.00	\$2349.93
5334420200		CORTEZ ACE PARKING MANAGEMENT INC	310 ASH	15,000	250.00	\$2349.93
5334420300		CORTEZ HALL/FISH INVESTMENTS INC	1408 4TH	15,000	250.00	\$2349.93
5334420400		CORTEZ CENTRE CITY HOTEL LTD	1438 4TH	4,500	25.00	\$388.59
5334420500		CORTEZ CENTRE CITY HOTEL LTD	1450 4TH	18,000	50.00	\$1237.99
5334420600		CORTEZ SAN DIEGO CHARITABLE REAL ESTATE	345 BEECH	7,500	175.00	\$1491.35
5334430100		CORTEZ LEARNARD MARY P 2005 TRUST 01-14-05	317 ASH	9,200	150.00	\$1420.20
5334430200		CORTEZ THIRD AVENUE & A ASSOCIATES L L C		5,001	50.00	\$572.44
5334430300		CORTEZ THIRD AVENUE & A ASSOCIATES L L C	1345 3RD	5,001	50.00	\$572.44
5334430400		CORTEZ THIRD AVENUE & A ASSOCIATES L L C	301 3RD	35,000	250.00	\$3373.93
5334430500		CORTEZ WAYNLO BUILDING CORPORATION	330 A	10,001	200.00	\$1777.59
5334430900		CORTEZ SAN DIEGO GAS & ELECTRIC CO	1368 4TH	9,000	150.00	\$1409.96
5334431000		CORTEZ CHURCH OF SCIENTOLOGY OF SAN DIEGO	1334 4TH	29,700	150.00	\$2469.80
5334440100		CORTEZ SHINRYO CORP	1353 2ND	5,001	150.00	\$1205.21
5334440200		CORTEZ SHINRYO CORP		5,001	50.00	\$572.44
5334440300		CORTEZ SHINRYO CORP		5,001	50.00	\$572.44
5334440400		CORTEZ SHINRYO CORP		30,000	500.00	\$4699.85
5334440500		CORTEZ SHINRYO CORP		5,001	50.00	\$572.44
5334440600		CORTEZ SHINRYO CORP	1350 3RD	5,001	50.00	\$572.44
5334440700		CORTEZ SHINRYO CORP	1362 3RD	5,001	150.00	\$1205.21
5334510100		CORTEZ BEECHWOOD HOTEL	419 BEECH	7,500	150.00	\$1333.16
5334510200		CORTEZ ALPHA & OMEGA DEVELOPMENT L L C	1453 4TH	5,001	50.00	\$572.44
5334510700		CORTEZ MOAN FRANCES A	400 ASH	7,200	125.00	\$1159.60
5334511000		CORTEZ BUSBY SPENCER S & ANGELA D	1434 5TH	4,170	42.00	\$479.27
5334511100		CORTEZ ALPHA & OMEGA DEVELOPMENT L L C	1446 5TH	41,370	75.00	\$2592.72
5334511200		CORTEZ HANSEN RANDELL S	1492 5TH	5,001	150.00	\$1205.21
5334511400		CORTEZ COUNTY OF SAN DIEGO	1409 4TH	45,000	75.00	\$2778.58
5334511500		CORTEZ TOUSSAINT TEEN CENTER L P	1404 5TH	39,500	283.00	\$3813.14
5334511600		CORTEZ ALPHA & OMEGA DEVELOPMENT L L C		69,706	100.00	\$4201.72
5334520100		CORTEZ MIDWEST TELEVISION INC		10,001	200.00	\$1777.59
5334520200		CORTEZ MIDWEST TELEVISION INC		10,001	100.00	\$1144.82
5334520300		CORTEZ MIDWEST TELEVISION INC		14,000	240.00	\$2235.45
5334520400		CORTEZ MIDWEST TELEVISION INC	1406 6TH	12,000	160.00	\$1626.83
5334520500		CORTEZ MIDWEST TELEVISION INC	1434 6TH	5,001	50.00	\$572.44
5334520600		CORTEZ MIDWEST TELEVISION INC	1440 6TH	5,001	50.00	\$572.44
5334520700		CORTEZ MIDWEST TELEVISION INC		5,001	50.00	\$572.44
5334520800		CORTEZ MIDWEST TELEVISION INC	1468 6TH	5,001	150.00	\$1205.21
5334530100		CORTEZ SWEENEY ENTERPRISES L P	1351 5TH	10,001	200.00	\$1777.59

000381

CITY OF SAN DIEGO
Downtown Property & Business Improvement District
Assessment Roll 2007-08

Assessor's Parcel Number	Zone	Owner Name(s)	Site Address	Sq. Ft.	Lot FF	Assmnt
5334530200		CORTEZ HOUSING DEVELOPMENT PARTNERS OF SAN	1337 5TH	20,000	50.00	\$1340.39
5334530300		CORTEZ SENIOR FIFTH AVENUE	1301 5TH	71,682	250.00	\$5252.04
5334530900		CORTEZ PARKING PALACE ASSOCIATES LLC	1350 6TH	99,999	500.00	\$8283.80
5334540100		CORTEZ LUTH EUGENE R & ROSE A TRS	1365 4TH	15,002	250.00	\$2350.03
5334540200		CORTEZ A STREET ASSOCIATES L L C		5,001	50.00	\$572.44
5334540300		CORTEZ A STREET ASSOCIATES L L C	410 A	19,000	200.00	\$2238.34
5334540400		CORTEZ 450-A L L C	450 A	22,500	150.00	\$2101.16
5334540500		CORTEZ LK IMPERIAL DEVELOPMENT L L C	1320 5TH	14,900	50.00	\$1079.27
5334540600		CORTEZ A STREET ASSOCIATES L L C	1330 5TH	10,001	100.00	\$1144.82
5334540700		CORTEZ CASTLE SHIRLEY V 1991 TRUST	1352 5TH	9,200	200.00	\$1736.58
5340111201		CORTEZ CAVALERO HORACE	1643 6TH	583	6.00	\$67.82
5340111202		CORTEZ MARTINEZ ALEX A	1643 6TH	583	6.00	\$67.82
5340111203		CORTEZ GUSTAFSON CARL G	1643 6TH	583	6.00	\$67.82
5340111204		CORTEZ ASARO FAMILY TRUST 10-09-02	1643 6TH	1,099	6.00	\$94.24
5340111205		CORTEZ BAYANI RAMIN S	1643 6TH	1,701	6.00	\$125.06
5340111206		CORTEZ SCHEIBNER WILLIAM E JR	1643 6TH	400	6.00	\$58.45
5340111207		CORTEZ JESKA ERIC & ESTHER	1643 6TH	1,107	6.00	\$94.64
5340111208		CORTEZ FADAIAN MEHRDAD	1643 6TH	1,107	6.00	\$94.64
5340111209		CORTEZ LANGLAIS JASON	1643 6TH	1,107	6.00	\$94.64
5340111210		CORTEZ HAMIDI BITA	1643 6TH	1,107	6.00	\$94.64
5340111211		CORTEZ GEE ALBERT	1643 6TH	933	6.00	\$85.74
5340111212		CORTEZ SCHREIBER MARCUS	1643 6TH	1,081	6.00	\$93.31
5340111213		CORTEZ GONZALEZ RICARDO M & BRYAN-GONZALEZ	1643 6TH	1,089	6.00	\$93.72
5340111214		CORTEZ YAMAMOTO VICTOR H & KATHLEEN J	1643 6TH	1,090	6.00	\$93.77
5340111215		CORTEZ PARKER FAMILY 2006 TRUST 08-24-06	1643 6TH	1,701	6.00	\$125.06
5340111216		CORTEZ GARMAN ERICA L	1643 6TH	400	6.00	\$58.45
5340111217		CORTEZ KNIGHT JOSEPH B	1643 6TH	1,107	6.00	\$94.64
5340111218		CORTEZ KADLEC MATTHEW	1643 6TH	1,107	6.00	\$94.64
5340111219		CORTEZ DONG BRIAN B	1643 6TH	731	6.00	\$75.39
5340111220		CORTEZ CUEVAS DAVID C	1643 6TH	731	6.00	\$75.39
5340111221		CORTEZ SEID FAMILY TRUST 06-05-02	1643 6TH	1,107	6.00	\$94.64
5340111222		CORTEZ PALMA REZLYN	1643 6TH	1,107	6.00	\$94.64
5340111223		CORTEZ LEON PABLO H	1643 6TH	1,255	6.00	\$102.22
5340111224		CORTEZ LE TUYEN B	1643 6TH	443	6.00	\$60.65
5340111225		CORTEZ ROSS LORETTA	1643 6TH	1,145	6.00	\$96.59
5340111226		CORTEZ WOODS HAWLEY D	1643 6TH	1,297	6.00	\$104.37
5340111227		CORTEZ RODRIGUEZ NORLIZA A	1643 6TH	447	6.00	\$60.85
5340111228		CORTEZ TRUONG ALAN CHAU	1643 6TH	473	6.00	\$62.18
5340111229		CORTEZ GLASER KATHLEEN	1643 6TH	1,007	6.00	\$89.52
5340111230		CORTEZ SMITH CHRISTOPHER R	1643 6TH	1,089	6.00	\$93.72
5340111231		CORTEZ AUSTIN NEVADA INVESTMENT TRUST 05-15-06	1643 6TH	1,089	6.00	\$93.72
5340111232		CORTEZ PARAYNO SHERWIN & RICHARDSON NICOLE	1643 6TH	1,090	6.00	\$93.77
5340111233		CORTEZ LEE SEUNG CHIN SEPARATE PROPERTY TRUST	1643 6TH	1,701	6.00	\$125.06
5340111234		CORTEZ LETTIERI MICHAEL F & JEAN M	1643 6TH	400	6.00	\$58.45
5340111235		CORTEZ HADDAD ARMON	1643 6TH	1,107	6.00	\$94.64
5340111236		CORTEZ BENSAN ENTERPRISE	1643 6TH	1,107	6.00	\$94.64
5340111237		CORTEZ GARMAN STEVEN & KATHY 2000 TRUST 09-18-00	1643 6TH	779	6.00	\$77.85
5340111238		CORTEZ DAOUD THAIR	1643 6TH	779	6.00	\$77.85
5340111239		CORTEZ WAZZI SUHA S & FUAD FADY	1643 6TH	1,107	6.00	\$94.64
5340111240		CORTEZ KEENAN JOANNE P	1643 6TH	1,107	6.00	\$94.64
5340111241		CORTEZ ESPOSITO JOSEPH S	1643 6TH	1,255	6.00	\$102.22
5340111242		CORTEZ NELDAUGHTER STACIE	1643 6TH	443	6.00	\$60.65
5340111243		CORTEZ HERNANDEZ NEFI A	1643 6TH	1,145	6.00	\$96.59
5340111244		CORTEZ PALACIO ALLEN A	1643 6TH	1,270	6.00	\$102.99

000382

CITY OF SAN DIEGO
Downtown Property & Business Improvement District
Assessment Roll 2007-08

Assessor's Parcel Number	Zone	Owner Name(s)	Site Address	Sq. Ft.	Lot FF	Assmnt
5340111245	CORTEZ	HOFFNER JAMES R	1643 6TH	447	6.00	\$60.85
5340111246	CORTEZ	YOUNG ALAN T	1643 6TH	473	6.00	\$62.18
5340111247	CORTEZ	REILLY THOMAS J JR & LINDA M	1643 6TH	965	6.00	\$87.37
5340111248	CORTEZ	HOFFMAN THEODORE J & SUSAN	1643 6TH	1,083	6.00	\$93.42
5340111249	CORTEZ	QUON DAVID M	1643 6TH	1,083	6.00	\$93.42
5340111250	CORTEZ	KARGOLL JAMES J & HUE T	1643 6TH	1,085	6.00	\$93.52
5340111251	CORTEZ	ARIEMMA LOUIS	1643 6TH	1,701	6.00	\$125.06
5340111252	CORTEZ	MASCARI WILLIAM & KATHLEEN	1643 6TH	400	6.00	\$58.45
5340111253	CORTEZ	LEE BARON B 2005 TRUST 02-16-05	1643 6TH	1,107	6.00	\$94.64
5340111254	CORTEZ	TIONGSON RACHELLE	1643 6TH	1,107	6.00	\$94.64
5340111255	CORTEZ	CHOI SAM	1643 6TH	779	6.00	\$77.85
5340111256	CORTEZ	HUCKABAY ANNA M	1643 6TH	779	6.00	\$77.85
5340111257	CORTEZ	J BOND V INVESTMENTS	1643 6TH	1,107	6.00	\$94.64
5340111258	CORTEZ	IBASITAS JONATHAN M & VERONICA H	1643 6TH	1,107	6.00	\$94.64
5340111259	CORTEZ	CORTEZ DEVELOPMENT L L C	1643 6TH	1,255	6.00	\$102.22
5340111260	CORTEZ	HENDERSON GLEN T	1643 6TH	443	6.00	\$60.65
5340111261	CORTEZ	VALDEZ JEANETTE O	1643 6TH	1,145	6.00	\$96.59
5340111262	CORTEZ	TSANG ALPHONSO	1643 6TH	1,297	6.00	\$104.37
5340111263	CORTEZ	PETRELLA ANGELO	1643 6TH	473	6.00	\$62.18
5340111264	CORTEZ	BUANGAN JOSEPH	1643 6TH	473	6.00	\$62.18
5340111265	CORTEZ	KUPPER ROBERT I & CYNTHIA C FAMILY TRUST	1643 6TH	1,273	6.00	\$103.14
5340111266	CORTEZ	THONGKHAM CHATREE	1643 6TH	443	6.00	\$60.65
5340111267	CORTEZ	MORAN MICHAEL	1643 6TH	1,145	6.00	\$96.59
5340111268	CORTEZ	LAMBERT TY B & CHARLENE	1643 6TH	1,297	6.00	\$104.37
5340111269	CORTEZ	SHOBERT MATTHEW J & TAMI S	1643 6TH	473	6.00	\$62.18
5340111270	CORTEZ	DEARINGER MARK	1643 6TH	473	6.00	\$62.18
5340111271	CORTEZ	CORTEZ HILL L L C	1631 6TH	3,303	6.00	\$207.08
5340111301	CORTEZ	LANZA BRENDA	1642 7TH	849	6.00	\$81.44
5340111302	CORTEZ	LANGOLF FAMILY TRUST 03-23-05	1642 7TH	460	6.00	\$61.52
5340111303	CORTEZ	STARKEY ERNEST J	1642 7TH	739	6.00	\$75.80
5340111304	CORTEZ	CRUZ FAMILY TRUST 12-06-02	1642 7TH	757	6.00	\$76.72
5340111305	CORTEZ	BLAKE PATRICK C & FEARON HEIDI R	1642 7TH	737	6.00	\$75.70
5340111306	CORTEZ	KIM LUCY	1642 7TH	761	6.00	\$76.93
5340111307	CORTEZ	FRANKLIN MICHAEL S	1642 7TH	739	6.00	\$75.80
5340111308	CORTEZ	CHRISTMAN KRISTIN A	1642 7TH	761	6.00	\$76.93
5340111309	CORTEZ	MCCREDDY PAMELA H	1642 7TH	737	6.00	\$75.70
5340111310	CORTEZ	SHEPPARD CASSEY E	1642 7TH	759	6.00	\$76.83
5340111311	CORTEZ	FINE DONALD E TRUST 05-18-01	1642 7TH	737	6.00	\$75.70
5340111312	CORTEZ	CLADY CASSANDRA	1642 7TH	841	6.00	\$81.03
5340111313	CORTEZ	DIREEN MICHAEL	1642 7TH	663	6.00	\$71.91
5340111314	CORTEZ	FERNANDEZ JOSE L	1642 7TH	889	6.00	\$83.48
5340111315	CORTEZ	LEVAS ANTHONY J & CHRISTINA M	1642 7TH	747	6.00	\$76.21
5340111316	CORTEZ	CAIN CONNIE L	1642 7TH	757	6.00	\$76.72
5340111317	CORTEZ	SYMONDS NANCY E	1642 7TH	737	6.00	\$75.70
5340111318	CORTEZ	FOO SASHA M	1642 7TH	761	6.00	\$76.93
5340111319	CORTEZ	LOCKWAY JEFFREY R	1642 7TH	747	6.00	\$76.21
5340111320	CORTEZ	GAMA ROSE L	1642 7TH	761	6.00	\$76.93
5340111321	CORTEZ	LEE LORI A	1642 7TH	737	6.00	\$75.70
5340111322	CORTEZ	OLDS PETER	1642 7TH	759	6.00	\$76.83
5340111323	CORTEZ	SCHNITZER RON	1642 7TH	747	6.00	\$76.21
5340111324	CORTEZ	MCGEE JAMES D	1642 7TH	743	6.00	\$76.01
5340111325	CORTEZ	ANDREWS ABRON JR	1642 7TH	841	6.00	\$81.03
5340111326	CORTEZ	ESTRELLA EARL	1642 7TH	663	6.00	\$71.91
5340111327	CORTEZ	MA BINH TU	1642 7TH	889	6.00	\$83.48

000383

CITY OF SAN DIEGO
Downtown Property & Business Improvement District
Assessment Roll 2007-08

Assessor's Parcel Number	Zone	Owner Name(s)	Site Address	Sq. Ft.	Lot FF	Assmnt
5340111328	CORTEZ	CONNEL LIAM A & ATWOOD MEGHAN	1642 7TH	747	6.00	\$76.21
5340111329	CORTEZ	ANDRIESEN DEVIN	1642 7TH	757	6.00	\$76.72
5340111330	CORTEZ	NETIS DMITRY	1642 7TH	737	6.00	\$75.70
5340111331	CORTEZ	PODMENIK MATTHEW E	1642 7TH	761	6.00	\$76.93
5340111332	CORTEZ	ZAKHARIA SANY	1642 7TH	747	6.00	\$76.21
5340111333	CORTEZ	FASSLER CHRISTOPH	1642 7TH	761	6.00	\$76.93
5340111334	CORTEZ	MUCKLEY MICHAEL & KATHRYN FAMILY TRUST	1642 7TH	737	6.00	\$75.70
5340111335	CORTEZ	WHITE STEPHEN P	1642 7TH	759	6.00	\$76.83
5340111336	CORTEZ	FLAKE VICTOR J	1642 7TH	747	6.00	\$76.21
5340111337	CORTEZ	BEAM GARRETT	1642 7TH	755	6.00	\$76.62
5340111338	CORTEZ	IQBAL MOHAMMAD & NASREEN	1642 7TH	841	6.00	\$81.03
5340111339	CORTEZ	ALETO THERESA	1642 7TH	663	6.00	\$71.91
5340111340	CORTEZ	TIONGSON NOREEN	1642 7TH	889	6.00	\$83.48
5340111341	CORTEZ	HORWITZ RAQUEL	1642 7TH	747	6.00	\$76.21
5340111342	CORTEZ	ROSS LIVING TRUST 09-19-05	1642 7TH	757	6.00	\$76.72
5340111343	CORTEZ	LOMOTAN MICHAEL A	1642 7TH	747	6.00	\$76.21
5340111344	CORTEZ	SANCHEZ PETER J	1642 7TH	761	6.00	\$76.93
5340111345	CORTEZ	ESCOTO MICHAEL G	1642 7TH	747	6.00	\$76.21
5340111346	CORTEZ	HOUSER MATTHEW J	1642 7TH	761	6.00	\$76.93
5340111347	CORTEZ	YOONG JESSICA	1642 7TH	747	6.00	\$76.21
5340111348	CORTEZ	WASHEK JONI	1642 7TH	759	6.00	\$76.83
5340111349	CORTEZ	DEMARCO PAUL	1642 7TH	747	6.00	\$76.21
5340111350	CORTEZ	WOODWORTH KELLY E	1642 7TH	755	6.00	\$76.62
5340111351	CORTEZ	BROCK CAITLIN T	1642 7TH	841	6.00	\$81.03
5340111352	CORTEZ	RECK ELYCE M	1642 7TH	663	6.00	\$71.91
5340111353	CORTEZ	QUINN ALBERT JR & FAIRWEATHER ROSE M	1642 7TH	889	6.00	\$83.48
5340111354	CORTEZ	CLARK KAREN I	1642 7TH	953	6.00	\$86.76
5340111355	CORTEZ	KRAFCHOW KACHINA	1642 7TH	931	6.00	\$85.63
5340111356	CORTEZ	MOORE DAVID	1642 7TH	953	6.00	\$86.76
5340111357	CORTEZ	LANGOLF AARON & SANDRA	1642 7TH	965	6.00	\$87.37
5340111358	CORTEZ	CELESTIAL TRUST 03-24-06	1642 7TH	953	6.00	\$86.76
5340111359	CORTEZ	KENNEY DANIEL F & LORRENE R	1642 7TH	965	6.00	\$87.37
5340111360	CORTEZ	QUAN VAN CHI & TRANG L REVOCABLE	1642 7TH	953	6.00	\$86.76
5340111361	CORTEZ	CORTEZ DEVELOPMENT GROUP INC	1642 7TH	931	6.00	\$85.63
5340111362	CORTEZ	REES DAVID W & ELLEN L	1642 7TH	953	6.00	\$86.76
5340111363	CORTEZ	HARRISON MICHAEL J	1642 7TH	960	6.00	\$87.12
5340120500	CORTEZ	NOBEL GARY B	712 CEDAR	18,000	200.00	\$2187.14
5340120600	CORTEZ	NOBEL GARY B	740 CEDAR	6,161	56.00	\$669.79
5340120700	CORTEZ	NOBEL GARY B	1602 8TH	6,161	144.00	\$1226.63
5340121101	CORTEZ	KLOPCHIN PATRICK G & CLAUDIA G FAMILY	1650 8TH	1,301	10.00	\$129.89
5340121102	CORTEZ	CROKER STELLA M TRUST OF 2003 10-06-03	1650 8TH	1,301	10.00	\$129.89
5340121103	CORTEZ	RAY BRUCE A	1650 8TH	1,301	10.00	\$129.89
5340121104	CORTEZ	DUNNING SHAUN	1650 8TH	1,301	10.00	\$129.89
5340121105	CORTEZ	WEBB MARC A	1650 8TH	1,301	10.00	\$129.89
5340121106	CORTEZ	CULLMER TRUST 03-18-02	1650 8TH	1,301	10.00	\$129.89
5340121107	CORTEZ	OTTE SHARELL J SEPARATE PROPERTY TRUST	1650 8TH	1,301	10.00	\$129.89
5340121108	CORTEZ	MAYER JAMES L & WYNONA C	1650 8TH	1,301	10.00	\$129.89
5340121109	CORTEZ	MORAN MATTHEW M	1650 8TH	1,301	10.00	\$129.89
5340121110	CORTEZ	GRAUZINIS VALDAS J	1650 8TH	1,301	10.00	\$129.89
5340121111	CORTEZ	RAVELO ROMAN S & MARIA S	1635 7TH	1,301	10.00	\$129.89
5340121112	CORTEZ	YOUSEFI KHOSROW	1635 7TH	1,301	10.00	\$129.89
5340121113	CORTEZ	MUHART KEITH & CHRISTINE	1635 7TH	1,301	10.00	\$129.89
5340121114	CORTEZ	COONY KACEY	1650 8TH	1,301	10.00	\$129.89
5340121115	CORTEZ	ZABACK KENNETH	1650 8TH	1,301	10.00	\$129.89

CITY OF SAN DIEGO
Downtown Property & Business Improvement District
Assessment Roll 2007-08

Assessor's **000384**

Parcel Number	Zone	Owner Name(s)	Site Address	Sq. Ft.	Lot FF	Assmnt
5340121116		CORTEZ DUNNING FREDERICK R III & DEBRA K	1650 8TH	1,301	10.00	\$129.89
5340121117		CORTEZ CANNON CATHERINE M SEPARATE PROPERTY	1650 8TH	1,301	10.00	\$129.89
5340121118		CORTEZ MILLER THOMAS P Z & TRACEY	1650 8TH	1,301	10.00	\$129.89
5340121119		CORTEZ DERWAE E JAY SEPERATE PROPERTY TRUST	1650 8TH	1,301	10.00	\$129.89
5340121120		CORTEZ ALDEN TRUST 10-14-04	1650 8TH	1,301	10.00	\$129.89
5340121121		CORTEZ STACHOWICZ WILINA	1650 8TH	1,301	10.00	\$129.89
5340121122		CORTEZ BARKER HERBERT J	1650 8TH	1,301	10.00	\$129.89
5340121123		CORTEZ HERMANN GEORGE L LIVING TRUST 09-27-96	1650 8TH	1,301	10.00	\$129.89
5340121124		CORTEZ SIMON ERIC	1650 8TH	1,301	10.00	\$129.89
5340121125		CORTEZ SIEDLER PAM	1650 8TH	1,301	10.00	\$129.89
5340121126		CORTEZ NELSON DAVID W	1650 8TH	1,301	10.00	\$129.89
5340121127		CORTEZ SANFORD SANDRA K	1650 8TH	1,301	10.00	\$129.89
5340121128		CORTEZ GIL RACHEL YEAR 2002 FAMILY TRUST 11-20-02	1650 8TH	1,301	10.00	\$129.89
5340121129		CORTEZ FRANCO CHRISTIAN	1650 8TH	1,301	10.00	\$129.89
5340121130		CORTEZ WINGFIELD BETH A	1635 7TH	1,301	10.00	\$129.89
5340121131		CORTEZ MCGRAW SABINE E EST OF	1635 7TH	1,301	10.00	\$129.89
5340121132		CORTEZ BLAKE JESSE	1635 7TH	1,301	10.00	\$129.89
5340121133		CORTEZ BRADLEY FAMILY TRUST 01-17-85	1650 8TH	1,301	10.00	\$129.89
5340121134		CORTEZ BELAND FAMILY TRUST 07-09-92	1650 8TH	1,301	10.00	\$129.89
5340121135		CORTEZ SALMON ANTHONY & SYLVIA	1650 8TH	1,301	10.00	\$129.89
5340121136		CORTEZ HAYES SALLY J	1650 8TH	1,301	10.00	\$129.89
5340121137		CORTEZ GUTHRIE CHARLES N	1650 8TH	1,301	10.00	\$129.89
5340121138		CORTEZ VANACKER SUSAN	1650 8TH	1,301	10.00	\$129.89
5340121139		CORTEZ MILLER RUSSELL O & JENNY C	1650 8TH	1,301	10.00	\$129.89
5340121140		CORTEZ ANDERSEN ROGER L	1650 8TH	1,301	10.00	\$129.89
5340121141		CORTEZ STOVER JOSEPH M	1650 8TH	1,301	10.00	\$129.89
5340121142		CORTEZ BARNES DAVID N	1650 8TH	1,301	10.00	\$129.89
5340121143		CORTEZ BANTA ARTHUR E & LOIS M LIVING TRUST	1650 8TH	1,301	10.00	\$129.89
5340121144		CORTEZ SJOSTRAND KERSTIN B	1650 8TH	1,301	10.00	\$129.89
5340121145		CORTEZ PEKAREK RONALD E & LUCAST NANCY A	1650 8TH	1,301	10.00	\$129.89
5340121146		CORTEZ REVELS MARY A	1650 8TH	1,301	10.00	\$129.89
5340121147		CORTEZ LYNCH URBAN & JANET 2002 TRUST 07-16-02	1650 8TH	1,301	10.00	\$129.89
5340121148		CORTEZ NGUYEN KEVIN	1650 8TH	1,301	10.00	\$129.89
5340121149		CORTEZ VALDOVINOS ROBERT & MELLISSA	1650 8TH	1,301	10.00	\$129.89
5340121150		CORTEZ HANNON FAMILY TRUST 03-21-94	1650 8TH	1,301	10.00	\$129.89
5340121151		CORTEZ EARNHART MILT REVOCABLE TRUST 03-30-00	1650 8TH	1,301	10.00	\$129.89
5340121152		CORTEZ JODZIO FRANK M & VICTORIA	1650 8TH	1,301	10.00	\$129.89
5340121153		CORTEZ MARINO CAROL A REVOCABLE TRUST OF 1996	1650 8TH	1,301	10.00	\$129.89
5340121154		CORTEZ ISRAEL MAURICE	1650 8TH	1,301	10.00	\$129.89
5340133100		CORTEZ F C CORTEZ HILL ASSOCIATES LP	750 BEECH	106,254	1,006.00	\$11805.87
5340140400		CORTEZ COUNTY OF SAN DIEGO	1501 6TH	21,234	200.00	\$2352.72
5340140800		CORTEZ ATHENAEUM ENTERPRISES	1562 7TH	31,500	200.00	\$2878.34
5340141200		CORTEZ COUNTY OF SAN DIEGO	1555 6TH	20,000	300.00	\$2922.31
5340141401		CORTEZ COLLINS RICHARD L & MARIANNE V	1514 7TH	1,301	6.00	\$104.58
5340141402		CORTEZ FIELDS MICHAEL	1514 7TH	1,301	6.00	\$104.58
5340141403		CORTEZ HOURY OMAR	1514 7TH	1,301	6.00	\$104.58
5340141404		CORTEZ DOBBINS CAROL L	1514 7TH	1,301	6.00	\$104.58
5340141405		CORTEZ DANZO LUKE W & NANCY K	1514 7TH	1,301	6.00	\$104.58
5340141406		CORTEZ CANNIE MARY R	1514 7TH	1,301	6.00	\$104.58
5340141407		CORTEZ DUROW LEONARD G & FOX ELDA N	1514 7TH	1,301	6.00	\$104.58
5340141408		CORTEZ MCDONALD JAMES D & KATHRYN T	1514 7TH	1,348	6.00	\$106.98
5340141409		CORTEZ MASOTTA KELLY	1514 7TH	1,301	6.00	\$104.58
5340141410		CORTEZ ABDULLAH SHAHEED & LOVELACE	1514 7TH	1,301	6.00	\$104.58
5340141411		CORTEZ CASEY KATHY REVOCABLE TRUST	1514 7TH	1,301	6.00	\$104.58

000385

CITY OF SAN DIEGO
Downtown Property & Business Improvement District
Assessment Roll 2007-08

Assessor's						
Parcel Number	Zone	Owner Name(s)	Site Address	Sq. Ft.	Lot FF	Assmnt
5340141412		CORTEZ BROTHERS ERIC	1514 7TH	1,348	6.00	\$106.98
5340141413		CORTEZ BRUSSEAU MICHELE K	1514 7TH	1,301	6.00	\$104.58
5340141414		CORTEZ IZQUIERDO CARLOS M TRUST 06-16-04	1514 7TH	1,348	6.00	\$106.98
5340141415		CORTEZ PRICE KENNY REVOCABLE TRUST 05-14-91	1514 7TH	1,301	6.00	\$104.58
5340141416		CORTEZ NICOLSON SHERNAZ M	1514 7TH	1,301	6.00	\$104.58
5340141417		CORTEZ ROZZEN MICHAEL A	1514 7TH	1,301	6.00	\$104.58
5340141418		CORTEZ STEWART GENE	1514 7TH	1,348	6.00	\$106.98
5340141419		CORTEZ ZELLER DAVE R & CAROLYN W	1514 7TH	1,301	6.00	\$104.58
5340141420		CORTEZ MCGILL MICHAEL R & ANDREA L	1514 7TH	1,348	6.00	\$106.98
5340141421		CORTEZ MAIZE LINDA M TRUST 02-07-06	1514 7TH	1,301	6.00	\$104.58
5340141422		CORTEZ LAMBROS GEORGE & MICHELLE	1514 7TH	1,301	6.00	\$104.58
5340141423		CORTEZ STANTON VIRGINIA R TRUST 01-29-91	1514 7TH	1,301	6.00	\$104.58
5340141424		CORTEZ SALAMEH GEORGE	1514 7TH	1,348	6.00	\$106.98
5340141425		CORTEZ KOHATSU YOVANNE S	1514 7TH	1,301	6.00	\$104.58
5340141426		CORTEZ SCHNEIDER MELVIN M & SANDRA FAMILY	1514 7TH	1,348	6.00	\$106.98
5340141427		CORTEZ DILKS STEPHEN B	1514 7TH	1,301	6.00	\$104.58
5340141428		CORTEZ BUJE FAMILY TRUST 04-19-01	1514 7TH	1,301	6.00	\$104.58
5340141429		CORTEZ RAZINSKY MATTHEW J	1514 7TH	1,301	6.00	\$104.58
5340141430		CORTEZ HOAG CHRISTIAN P	1514 7TH	1,348	6.00	\$106.98
5340141431		CORTEZ CASTILLE JOYCE L TRUST 08-09-89	1514 7TH	1,301	6.00	\$104.58
5340141432		CORTEZ PRICKETT JAMES M	1514 7TH	1,348	6.00	\$106.98
5340141433		CORTEZ PETERSON FAMILY TRUST 09-17-99	1514 7TH	1,301	6.00	\$104.58
5340141434		CORTEZ ELLERBROCK THOMAS E	1514 7TH	1,301	6.00	\$104.58
5340141435		CORTEZ FALLENSTEIN CALLY	1514 7TH	1,301	6.00	\$104.58
5340141436		CORTEZ MILLER-WOODING TRUST 09-17-93	1514 7TH	1,348	6.00	\$106.98
5340141437		CORTEZ KEARNEY MICHAEL J & SANDRALEE H	1514 7TH	1,301	6.00	\$104.58
5340141438		CORTEZ SHONAKER VIRGINIA S TR	1514 7TH	1,348	6.00	\$106.98
5340141439		CORTEZ BANERJEE SUKUMAR	1514 7TH	1,301	6.00	\$104.58
5340141440		CORTEZ RAHE DONNA C	1514 7TH	1,301	6.00	\$104.58
5340141441		CORTEZ ROSENQUIST LESLIE TRUST 04-10-02	1514 7TH	1,301	6.00	\$104.58
5340141442		CORTEZ COLLINS RICHARD L & MARIANNE V	1514 7TH	1,348	6.00	\$106.98
5340141443		CORTEZ SWANK CYNTHIA	1514 7TH	1,301	6.00	\$104.58
5340141444		CORTEZ BURNETT VICKIE L	1514 7TH	1,348	6.00	\$106.98
5340141445		CORTEZ GORDON SANDRA D TRUST 10-27-87	1514 7TH	1,301	6.00	\$104.58
5340141446		CORTEZ WOODALL JOSEPH I & JOANNE P LIVING TRUST	1514 7TH	1,301	6.00	\$104.58
5340141447		CORTEZ ASARO ANTHONY J JR TRUST 02-14-04	1514 7TH	1,301	6.00	\$104.58
5340141448		CORTEZ KING JAMES R & GLADYS H TRS	1514 7TH	1,348	6.00	\$106.98
5340141449		CORTEZ BERSOFSKY DANIELLE T	1514 7TH	1,301	6.00	\$104.58
5340141450		CORTEZ ROWLAND DORIS A	1514 7TH	1,348	6.00	\$106.98
5340141451		CORTEZ GUCCIONE MATTHEW	1514 7TH	1,301	6.00	\$104.58
5340141452		CORTEZ LAWRENCE JOHN C FAMILY TRUST 01-23-97	1514 7TH	1,301	6.00	\$104.58
5340141453		CORTEZ KIRBY TRUST 04-14-04	1514 7TH	1,301	6.00	\$104.58
5340141454		CORTEZ PETERSON JEROME D	1514 7TH	1,348	6.00	\$106.98
5340210200		CORTEZ HERMANSON FAMILY LTD PARTNERSHIP III L L L	1609 8TH	15,000	200.00	\$2033.54
5340210300		CORTEZ HERMANSON FAMILY LTD PARTNERSHIP III L L L	1612 9TH	21,000	200.00	\$2340.74
5340210401		CORTEZ CORTEZ PARK LOFTS LLC	889 DATE	872	3.00	\$63.63
5340210402		CORTEZ CORTEZ PARK LOFTS LLC	889 DATE	873	3.00	\$63.68
5340210403		CORTEZ CORTEZ PARK LOFTS LLC	889 DATE	601	3.00	\$49.75
5340210404		CORTEZ CORTEZ PARK LOFTS LLC	889 DATE	619	3.00	\$50.68
5340210405		CORTEZ CORTEZ PARK LOFTS LLC	889 DATE	601	3.00	\$49.75
5340210406		CORTEZ CORTEZ PARK LOFTS LLC	889 DATE	619	3.00	\$50.68
5340210407		CORTEZ CORTEZ PARK LOFTS LLC	889 DATE	601	3.00	\$49.75
5340210408		CORTEZ CORTEZ PARK LOFTS LLC	889 DATE	619	3.00	\$50.68
5340210409		CORTEZ VILLAVICENCIO SYNTHIA E	889 DATE	575	3.00	\$48.42

000386

CITY OF SAN DIEGO
Downtown Property & Business Improvement District
Assessment Roll 2007-08

Assessor's Parcel Number	Zone	Owner Name(s)	Site Address	Sq. Ft.	Lot FF	Assmnt
5340210410	CORTEZ	CORTEZ CORTEZ PARK LOFTS LLC	889 DATE	682	3.00	\$53.90
5340210411	CORTEZ	CORTEZ CORTEZ PARK LOFTS LLC	889 DATE	921	3.00	\$66.14
5340210412	CORTEZ	CORTEZ CORTEZ PARK LOFTS LLC	889 DATE	606	3.00	\$50.01
5340210413	CORTEZ	CORTEZ CORTEZ PARK LOFTS LLC	889 DATE	940	3.00	\$67.11
5340210414	CORTEZ	CORTEZ CORTEZ PARK LOFTS LLC	889 DATE	606	3.00	\$50.01
5340210415	CORTEZ	CORTEZ CORTEZ PARK LOFTS LLC	889 DATE	606	3.00	\$50.01
5340210416	CORTEZ	CORTEZ CORTEZ PARK LOFTS LLC	889 DATE	809	3.00	\$60.40
5340210417	CORTEZ	CORTEZ CORTEZ PARK LOFTS LLC	889 DATE	933	3.00	\$66.75
5340210418	CORTEZ	CORTEZ CORTEZ PARK LOFTS LLC	889 DATE	601	3.00	\$49.75
5340210419	CORTEZ	REIGHLEY JENNIFER S	889 DATE	619	3.00	\$50.68
5340210420	CORTEZ	CORTEZ CORTEZ PARK LOFTS LLC	889 DATE	601	3.00	\$49.75
5340210421	CORTEZ	CORTEZ CORTEZ PARK LOFTS LLC	889 DATE	619	3.00	\$50.68
5340210422	CORTEZ	CORTEZ CORTEZ PARK LOFTS LLC	889 DATE	601	3.00	\$49.75
5340210423	CORTEZ	CORTEZ CORTEZ PARK LOFTS LLC	889 DATE	619	3.00	\$50.68
5340210424	CORTEZ	CORTEZ CORTEZ PARK LOFTS LLC	889 DATE	575	3.00	\$48.42
5340210425	CORTEZ	CORTEZ CORTEZ PARK LOFTS LLC	889 DATE	682	3.00	\$53.90
5340210426	CORTEZ	CORTEZ CORTEZ PARK LOFTS LLC	889 DATE	921	3.00	\$66.14
5340210427	CORTEZ	CORTEZ CORTEZ PARK LOFTS LLC	889 DATE	606	3.00	\$50.01
5340210428	CORTEZ	CORTEZ CORTEZ PARK LOFTS LLC	889 DATE	606	3.00	\$50.01
5340210429	CORTEZ	CORTEZ CORTEZ PARK LOFTS LLC	889 DATE	606	3.00	\$50.01
5340210430	CORTEZ	BUSO ALFRED JR	889 DATE	606	3.00	\$50.01
5340210431	CORTEZ	CORTEZ CORTEZ PARK LOFTS LLC	889 DATE	606	3.00	\$50.01
5340210432	CORTEZ	REYES SCHEL V	889 DATE	606	3.00	\$50.01
5340210433	CORTEZ	CORTEZ CORTEZ PARK LOFTS LLC	889 DATE	809	3.00	\$60.40
5340210434	CORTEZ	CORTEZ CORTEZ PARK LOFTS LLC	889 DATE	933	3.00	\$66.75
5340210435	CORTEZ	CORTEZ CORTEZ PARK LOFTS LLC	889 DATE	601	3.00	\$49.75
5340210436	CORTEZ	CORTEZ CORTEZ PARK LOFTS LLC	889 DATE	619	3.00	\$50.68
5340210437	CORTEZ	CORTEZ CORTEZ PARK LOFTS LLC	889 DATE	601	3.00	\$49.75
5340210438	CORTEZ	CORTEZ CORTEZ PARK LOFTS LLC	889 DATE	619	3.00	\$50.68
5340210439	CORTEZ	CORTEZ CORTEZ PARK LOFTS LLC	889 DATE	601	3.00	\$49.75
5340210440	CORTEZ	CORTEZ CORTEZ PARK LOFTS LLC	889 DATE	619	3.00	\$50.68
5340210441	CORTEZ	CORTEZ CORTEZ PARK LOFTS LLC	889 DATE	575	3.00	\$48.42
5340210442	CORTEZ	CORTEZ CORTEZ PARK LOFTS LLC	889 DATE	682	3.00	\$53.90
5340210443	CORTEZ	CORTEZ CORTEZ PARK LOFTS LLC	889 DATE	904	3.00	\$65.27
5340210444	CORTEZ	CORTEZ CORTEZ PARK LOFTS LLC	889 DATE	671	3.00	\$53.34
5340210445	CORTEZ	CORTEZ CORTEZ PARK LOFTS LLC	889 DATE	671	3.00	\$53.34
5340210446	CORTEZ	CORTEZ CORTEZ PARK LOFTS LLC	889 DATE	606	3.00	\$50.01
5340210447	CORTEZ	CORTEZ CORTEZ PARK LOFTS LLC	889 DATE	606	3.00	\$50.01
5340210448	CORTEZ	CORTEZ CORTEZ PARK LOFTS LLC	889 DATE	671	3.00	\$53.34
5340210449	CORTEZ	CORTEZ CORTEZ PARK LOFTS LLC	889 DATE	671	3.00	\$53.34
5340210450	CORTEZ	CORTEZ CORTEZ PARK LOFTS LLC	889 DATE	809	3.00	\$60.40
5340210451	CORTEZ	CORTEZ CORTEZ PARK LOFTS LLC	889 DATE	933	3.00	\$66.75
5340210452	CORTEZ	CORTEZ CORTEZ PARK LOFTS LLC	889 DATE	601	3.00	\$49.75
5340210453	CORTEZ	CORTEZ CORTEZ PARK LOFTS LLC	889 DATE	619	3.00	\$50.68
5340210454	CORTEZ	CORTEZ CORTEZ PARK LOFTS LLC	889 DATE	601	3.00	\$49.75
5340210455	CORTEZ	CORTEZ CORTEZ PARK LOFTS LLC	889 DATE	619	3.00	\$50.68
5340210456	CORTEZ	CORTEZ CORTEZ PARK LOFTS LLC	889 DATE	601	3.00	\$49.75
5340210457	CORTEZ	CORTEZ CORTEZ PARK LOFTS LLC	889 DATE	619	3.00	\$50.68
5340210458	CORTEZ	CORTEZ CORTEZ PARK LOFTS LLC	889 DATE	575	3.00	\$48.42
5340210459	CORTEZ	CORTEZ CORTEZ PARK LOFTS LLC	889 DATE	682	3.00	\$53.90
5340210460	CORTEZ	WILLIAMSON KEITH & ELLIOT CATHY	889 DATE	904	3.00	\$65.27
5340210461	CORTEZ	CORTEZ CORTEZ PARK LOFTS LLC	889 DATE	671	3.00	\$53.34
5340210462	CORTEZ	CORTEZ CORTEZ PARK LOFTS LLC	889 DATE	671	3.00	\$53.34
5340210463	CORTEZ	CORTEZ CORTEZ PARK LOFTS LLC	889 DATE	606	3.00	\$50.01

000387

CITY OF SAN DIEGO
Downtown Property & Business Improvement District
Assessment Roll 2007-08

Assessor's Parcel Number	Zone	Owner Name(s)	Site Address	Sq. Ft.	Lot FF	Assmnt
5340210464	CORTEZ	CORTEZ PARK LOFTS LLC	889 DATE	606	3.00	\$50.01
5340210465	CORTEZ	CORTEZ PARK LOFTS LLC	889 DATE	671	3.00	\$53.34
5340210466	CORTEZ	CORTEZ PARK LOFTS LLC	889 DATE	671	3.00	\$53.34
5340210467	CORTEZ	CORTEZ PARK LOFTS LLC	889 DATE	809	3.00	\$60.40
5340210468	CORTEZ	CORTEZ PARK LOFTS LLC	889 DATE	809	3.00	\$60.40
5340210469	CORTEZ	CORTEZ PARK LOFTS LLC	889 DATE	601	3.00	\$49.75
5340210470	CORTEZ	CORTEZ PARK LOFTS LLC	889 DATE	555	3.00	\$47.40
5340210471	CORTEZ	CORTEZ PARK LOFTS LLC	889 DATE	601	3.00	\$49.75
5340210472	CORTEZ	CORTEZ PARK LOFTS LLC	889 DATE	555	3.00	\$47.40
5340210473	CORTEZ	CORTEZ PARK LOFTS LLC	889 DATE	601	3.00	\$49.75
5340210474	CORTEZ	CORTEZ PARK LOFTS LLC	889 DATE	555	3.00	\$47.40
5340210475	CORTEZ	CORTEZ PARK LOFTS LLC	889 DATE	575	3.00	\$48.42
5340210476	CORTEZ	CORTEZ PARK LOFTS LLC	889 DATE	612	3.00	\$50.32
5340210477	CORTEZ	CORTEZ PARK LOFTS LLC	889 DATE	904	3.00	\$65.27
5340210478	CORTEZ	CORTEZ PARK LOFTS LLC	889 DATE	847	3.00	\$62.35
5340210479	CORTEZ	CORTEZ PARK LOFTS LLC	889 DATE	847	3.00	\$62.35
5340210480	CORTEZ	CORTEZ PARK LOFTS LLC	889 DATE	847	3.00	\$62.35
5340210481	CORTEZ	CORTEZ PARK LOFTS LLC	889 DATE	847	3.00	\$62.35
5340210482	CORTEZ	CORTEZ PARK LOFTS LLC	889 DATE	847	3.00	\$62.35
5340210483	CORTEZ	CORTEZ PARK LOFTS LLC	889 DATE	847	3.00	\$62.35
5340210501	CORTEZ	CORTEZ PARK LOFTS LLC	889 DATE	606	3.00	\$50.01
5340210502	CORTEZ	CORTEZ PARK LOFTS LLC	889 DATE	606	3.00	\$50.01
5340210503	CORTEZ	CORTEZ PARK LOFTS LLC	889 DATE	606	3.00	\$50.01
5340210504	CORTEZ	CORTEZ PARK LOFTS LLC	889 DATE	606	3.00	\$50.01
5340210505	CORTEZ	CORTEZ PARK LOFTS LLC	889 DATE	922	3.00	\$66.19
5340210506	CORTEZ	CORTEZ PARK LOFTS LLC	889 DATE	690	3.00	\$54.31
5340210507	CORTEZ	CORTEZ PARK LOFTS LLC	889 DATE	671	3.00	\$53.34
5340210508	CORTEZ	CORTEZ PARK LOFTS LLC	889 DATE	971	3.00	\$68.70
5340210509	CORTEZ	CORTEZ PARK LOFTS LLC	889 DATE	671	3.00	\$53.34
5340210510	CORTEZ	CORTEZ PARK LOFTS LLC	889 DATE	971	3.00	\$68.70
5340210511	CORTEZ	CORTEZ PARK LOFTS LLC	889 DATE	671	3.00	\$53.34
5340210512	CORTEZ	CORTEZ PARK LOFTS LLC	889 DATE	971	3.00	\$68.70
5340210513	CORTEZ	CORTEZ PARK LOFTS LLC	889 DATE	671	3.00	\$53.34
5340210514	CORTEZ	CORTEZ PARK LOFTS LLC	889 DATE	971	3.00	\$68.70
5340210515	CORTEZ	CORTEZ PARK LOFTS LLC	889 DATE	695	3.00	\$54.57
5340210516	CORTEZ	CORTEZ PARK LOFTS LLC	889 DATE	612	3.00	\$50.32
5340210517	CORTEZ	CORTEZ PARK LOFTS LLC	889 DATE	1,175	3.00	\$79.14
5340210518	CORTEZ	CORTEZ PARK LOFTS LLC	889 DATE	606	3.00	\$50.01
5340210519	CORTEZ	CORTEZ PARK LOFTS LLC	889 DATE	606	3.00	\$50.01
5340210520	CORTEZ	MONTANA BRANDI	889 DATE	606	3.00	\$50.01
5340210521	CORTEZ	CORTEZ PARK LOFTS LLC	889 DATE	606	3.00	\$50.01
5340210522	CORTEZ	CORTEZ PARK LOFTS LLC	889 DATE	904	3.00	\$65.27
5340210523	CORTEZ	CORTEZ PARK LOFTS LLC	889 DATE	690	3.00	\$54.31
5340210524	CORTEZ	CORTEZ PARK LOFTS LLC	889 DATE	671	3.00	\$53.34
5340210525	CORTEZ	CORTEZ PARK LOFTS LLC	889 DATE	971	3.00	\$68.70
5340210526	CORTEZ	CORTEZ PARK LOFTS LLC	889 DATE	671	3.00	\$53.34
5340210527	CORTEZ	CORTEZ PARK LOFTS LLC	889 DATE	971	3.00	\$68.70
5340210528	CORTEZ	CORTEZ PARK LOFTS LLC	889 DATE	671	4.00	\$59.67
5340210529	CORTEZ	CORTEZ PARK LOFTS LLC	889 DATE	971	4.00	\$75.03
5340210530	CORTEZ	CORTEZ PARK LOFTS LLC	889 DATE	671	4.00	\$59.67
5340210531	CORTEZ	CORTEZ PARK LOFTS LLC	889 DATE	971	4.00	\$75.03
5340210532	CORTEZ	WILDERMUTH BRETT E	889 DATE	695	4.00	\$60.89
5340210533	CORTEZ	CORTEZ PARK LOFTS LLC	889 DATE	612	4.00	\$56.65
5340210534	CORTEZ	CORTEZ PARK LOFTS LLC	889 DATE	1,175	4.00	\$85.47

000388

CITY OF SAN DIEGO
Downtown Property & Business Improvement District
Assessment Roll 2007-08

Assessor's Parcel Number	Zone	Owner Name(s)	Site Address	Sq. Ft.	Lot FF	Assmnt
5340210535	CORTEZ	CORTEZ CORTEZ PARK LOFTS LLC	889 DATE	671	4.00	\$59.67
5340210536	CORTEZ	CORTEZ CORTEZ PARK LOFTS LLC	889 DATE	671	4.00	\$59.67
5340210537	CORTEZ	CORTEZ CORTEZ PARK LOFTS LLC	889 DATE	671	4.00	\$59.67
5340210538	CORTEZ	CORTEZ CORTEZ PARK LOFTS LLC	889 DATE	671	4.00	\$59.67
5340210539	CORTEZ	CORTEZ CORTEZ PARK LOFTS LLC	889 DATE	904	4.00	\$71.60
5340210540	CORTEZ	CORTEZ CORTEZ PARK LOFTS LLC	889 DATE	690	4.00	\$60.64
5340210541	CORTEZ	CORTEZ CORTEZ PARK LOFTS LLC	889 DATE	671	4.00	\$59.67
5340210542	CORTEZ	CORTEZ CORTEZ PARK LOFTS LLC	889 DATE	971	4.00	\$75.03
5340210543	CORTEZ	TVEIT WILLIAM P	889 DATE	671	4.00	\$59.67
5340210544	CORTEZ	CORTEZ CORTEZ PARK LOFTS LLC	889 DATE	971	4.00	\$75.03
5340210545	CORTEZ	CORTEZ CORTEZ PARK LOFTS LLC	889 DATE	671	4.00	\$59.67
5340210546	CORTEZ	CORTEZ CORTEZ PARK LOFTS LLC	889 DATE	971	4.00	\$75.03
5340210547	CORTEZ	CORTEZ CORTEZ PARK LOFTS LLC	889 DATE	671	4.00	\$59.67
5340210548	CORTEZ	CORTEZ CORTEZ PARK LOFTS LLC	889 DATE	971	4.00	\$75.03
5340210549	CORTEZ	CORTEZ CORTEZ PARK LOFTS LLC	889 DATE	695	4.00	\$60.89
5340210550	CORTEZ	CORTEZ CORTEZ PARK LOFTS LLC	889 DATE	612	4.00	\$56.65
5340210551	CORTEZ	CORTEZ CORTEZ PARK LOFTS LLC	889 DATE	1,175	4.00	\$85.47
5340210552	CORTEZ	CORTEZ CORTEZ PARK LOFTS LLC	889 DATE	671	4.00	\$59.67
5340210553	CORTEZ	CORTEZ CORTEZ PARK LOFTS LLC	889 DATE	671	4.00	\$59.67
5340210554	CORTEZ	CORTEZ CORTEZ PARK LOFTS LLC	889 DATE	671	4.00	\$59.67
5340210555	CORTEZ	CORTEZ CORTEZ PARK LOFTS LLC	889 DATE	671	4.00	\$59.67
5340210556	CORTEZ	CORTEZ CORTEZ PARK LOFTS LLC	889 DATE	904	4.00	\$71.60
5340210557	CORTEZ	CORTEZ CORTEZ PARK LOFTS LLC	889 DATE	690	4.00	\$60.64
5340210558	CORTEZ	CORTEZ CORTEZ PARK LOFTS LLC	889 DATE	671	4.00	\$59.67
5340210559	CORTEZ	CORTEZ CORTEZ PARK LOFTS LLC	889 DATE	971	4.00	\$75.03
5340210560	CORTEZ	CORTEZ CORTEZ PARK LOFTS LLC	889 DATE	671	4.00	\$59.67
5340210561	CORTEZ	CORTEZ CORTEZ PARK LOFTS LLC	889 DATE	971	4.00	\$75.03
5340210562	CORTEZ	CORTEZ CORTEZ PARK LOFTS LLC	889 DATE	671	4.00	\$59.67
5340210563	CORTEZ	CORTEZ CORTEZ PARK LOFTS LLC	889 DATE	971	4.00	\$75.03
5340210564	CORTEZ	CORTEZ CORTEZ PARK LOFTS LLC	889 DATE	671	4.00	\$59.67
5340210565	CORTEZ	CORTEZ CORTEZ PARK LOFTS LLC	889 DATE	971	4.00	\$75.03
5340210566	CORTEZ	CORTEZ CORTEZ PARK LOFTS LLC	889 DATE	671	4.00	\$59.67
5340210567	CORTEZ	CORTEZ CORTEZ PARK LOFTS LLC	889 DATE	612	4.00	\$56.65
5340210568	CORTEZ	CORTEZ CORTEZ PARK LOFTS LLC	889 DATE	1,030	4.00	\$78.05
5340210569	CORTEZ	CORTEZ CORTEZ PARK LOFTS LLC	889 DATE	847	4.00	\$68.68
5340210570	CORTEZ	CORTEZ CORTEZ PARK LOFTS LLC	889 DATE	847	4.00	\$68.68
5340210571	CORTEZ	CORTEZ CORTEZ PARK LOFTS LLC	889 DATE	847	4.00	\$68.68
5340210572	CORTEZ	CORTEZ CORTEZ PARK LOFTS LLC	889 DATE	847	4.00	\$68.68
5340210573	CORTEZ	CORTEZ CORTEZ PARK LOFTS LLC	889 DATE	904	4.00	\$71.60
5340210574	CORTEZ	CORTEZ CORTEZ PARK LOFTS LLC	889 DATE	847	4.00	\$68.68
5340210575	CORTEZ	CORTEZ CORTEZ PARK LOFTS LLC	889 DATE	847	4.00	\$68.68
5340210576	CORTEZ	CORTEZ CORTEZ PARK LOFTS LLC	889 DATE	971	4.00	\$75.03
5340210577	CORTEZ	CORTEZ CORTEZ PARK LOFTS LLC	889 DATE	847	4.00	\$68.68
5340210578	CORTEZ	CORTEZ CORTEZ PARK LOFTS LLC	889 DATE	971	4.00	\$75.03
5340210579	CORTEZ	CORTEZ CORTEZ PARK LOFTS LLC	889 DATE	847	4.00	\$68.68
5340210580	CORTEZ	CORTEZ CORTEZ PARK LOFTS LLC	889 DATE	971	4.00	\$75.03
5340210581	CORTEZ	CORTEZ CORTEZ PARK LOFTS LLC	889 DATE	847	4.00	\$68.68
5340210582	CORTEZ	CORTEZ CORTEZ PARK LOFTS LLC	889 DATE	971	4.00	\$75.03
5340210583	CORTEZ	CORTEZ CORTEZ PARK LOFTS LLC	889 DATE	847	4.00	\$68.68
5340210584	CORTEZ	CORTEZ CORTEZ PARK LOFTS LLC	889 DATE	612	4.00	\$56.65
5340210585	CORTEZ	CORTEZ CORTEZ PARK LOFTS LLC	889 DATE	1,030	4.00	\$78.05
5340220100	CORTEZ	BOWDEN PROPERTIES INC	1665 9TH	12,800	181.00	\$1800.67
5340220200	CORTEZ	BOWDEN PROPERTIES INC	1655 9TH	9,500	50.00	\$802.79
5340220300	CORTEZ	GOEBEL LOUIS E	1643 9TH	5,001	50.00	\$572.44

000389

CITY OF SAN DIEGO
Downtown Property & Business Improvement District
Assessment Roll 2007-08

Assessor's Parcel Number	Zone	Owner Name(s)	Site Address	Sq. Ft.	Lot FF	Assmnt
5340220400		CORTEZ LONGLEY FAMILY TRUST 11-12-04	1601 9TH	18,000	200.00	\$2187.14
5340220900		CORTEZ DENARDI DENNIS J & AVIE K TRS	935 DATE	12,800	180.00	\$1794.35
5340221301		CORTEZ MOODY DIANE	1640 10TH	1,301	9.00	\$123.56
5340221302		CORTEZ KEETER SARAH L	1640 10TH	1,301	9.00	\$123.56
5340221303		CORTEZ STEWART JEAN C	1640 10TH	1,301	9.00	\$123.56
5340221304		CORTEZ KUBER WILLIAM JR & AMANDA	1640 10TH	1,301	9.00	\$123.56
5340221305		CORTEZ PURCZYNSKI RONALD A	1640 10TH	1,301	9.00	\$123.56
5340221306		CORTEZ HERRMANN AMY A	1640 10TH	1,301	9.00	\$123.56
5340221307		CORTEZ DEUTSCHEBANK-HARBORVIEW 04-11	1640 10TH	1,301	9.00	\$123.56
5340221308		CORTEZ CLAIBORNE ALFORD L & RITA R	1640 10TH	1,301	9.00	\$123.56
5340221309		CORTEZ ENGLAND WENDELL E	1640 10TH	1,301	9.00	\$123.56
5340221310		CORTEZ REID HAZEL	1640 10TH	1,301	9.00	\$123.56
5340221311		CORTEZ DAVIS ALVIN L JR	1640 10TH	1,301	9.00	\$123.56
5340221312		CORTEZ ROSA RANDEL G	1640 10TH	1,301	9.00	\$123.56
5340221313		CORTEZ BILLMEIER KENNETH	1640 10TH	1,301	9.00	\$123.56
5340221314		CORTEZ BYERS BRANDON P	1640 10TH	1,301	9.00	\$123.56
5340221315		CORTEZ FIMBRES RUBEN & INZUNZA ANNA L	1640 10TH	1,301	9.00	\$123.56
5340221316		CORTEZ SWANSON DAWN M	1640 10TH	1,301	9.00	\$123.56
5340221317		CORTEZ SNODGRASS JOANN TRUST 11-30-98	1640 10TH	1,301	9.00	\$123.56
5340221318		CORTEZ PRUTZMAN BOB & BUFF CARLA	1640 10TH	1,301	9.00	\$123.56
5340221319		CORTEZ CONNOR SHARON C 2006 TRUST 05-10-06	1640 10TH	1,301	9.00	\$123.56
5340221320		CORTEZ PINE LYNNEANN	1640 10TH	1,301	9.00	\$123.56
5340221321		CORTEZ HARRIS ROBERT J & MARY H	1640 10TH	1,301	9.00	\$123.56
5340221322		CORTEZ TURNBULL ANTHONY R	1640 10TH	1,301	9.00	\$123.56
5340221323		CORTEZ MCKEON SIMON C & GARCIA MARIA P	1640 10TH	1,301	9.00	\$123.56
5340221324		CORTEZ MILLER PETER S	1640 10TH	1,301	9.00	\$123.56
5340221325		CORTEZ MONTPETIT FAMILY 2005 TRUST 10-13-05	1640 10TH	1,301	9.00	\$123.56
5340221326		CORTEZ HERRMANN LILLIAN M TR	1640 10TH	1,301	9.00	\$123.56
5340221327		CORTEZ MCEVOY MICHAEL S	1640 10TH	1,301	9.00	\$123.56
5340221328		CORTEZ KLINE ELIZABETH A	1640 10TH	1,301	9.00	\$123.56
5340221329		CORTEZ WAGNER WILLIAM A	1640 10TH	1,301	9.00	\$123.56
5340221330		CORTEZ PIERCE LEANNA	1640 10TH	1,301	9.00	\$123.56
5340221331		CORTEZ MYHRO BRIDGET A	1640 10TH	1,301	9.00	\$123.56
5340221332		CORTEZ PERISIC PETAR M & SUZANNE S	1640 10TH	1,301	9.00	\$123.56
5340230100		CORTEZ DAVIES CLAUDIA MARY TRUST 09-22-89	1561 9TH	7,500	150.00	\$1333.16
5340230201		CORTEZ ANTONACCI PETER L & JULIANA F	1553 9TH	2,500	13.00	\$210.26
5340230202		CORTEZ STOVER ROBERT W & LERACH SHANNON	1551 9TH	2,500	13.00	\$210.26
5340230203		CORTEZ SANCHEZ FAMILY TRUST 08-24-02	1557 9TH	2,500	13.00	\$210.26
5340230204		CORTEZ WEICHEL T ERIK	1555 9TH	2,500	13.00	\$210.26
5340230301		CORTEZ HOFFMAN ANDREW J & CATHERINE A	1541 9TH	2,500	13.00	\$210.26
5340230302		CORTEZ DIFRANCESCA FAMILY CREDIT SHELTER TRUST	1539 9TH	12,412	13.00	\$717.75
5340230303		CORTEZ WILLOUGHBY MARK	1545 9TH	2,500	13.00	\$210.26
5340230304		CORTEZ WILLOUGHBY FAMILY TRUST 12-24-86	1543 9TH	2,500	13.00	\$210.26
5340230500		CORTEZ SMITH ARMISTEAD B	1515 9TH	12,000	140.00	\$1500.28
5340230600		CORTEZ SOMERSET HOUSE L L C	920 BEECH	12,000	60.00	\$994.06
5340230700		CORTEZ VISTA VENTANA APTS L L C	942 BEECH	18,000	150.00	\$1870.76
5340231100		CORTEZ DAVIES CLAUDIA MARY TRUST 09-22-89	1560 10TH	10,000	200.00	\$1777.54
5340231201		CORTEZ WILSON TRUST 05-20-04	1537 9TH	1,875	13.00	\$178.26
5340231202		CORTEZ SCHREYER DEAN M & SUSAN M	1533 9TH	1,985	13.00	\$183.89
5340231303		CORTEZ KARAS BARBARA M 2003 TRUST 11-12-03	1531 9TH	1,875	13.00	\$178.26
5340231304		CORTEZ GONZALEZ ANTHONY	1527 9TH	1,985	13.00	\$183.89
5340231405		CORTEZ TADEVOSSIAN ALEXANDRE & COCCARO	1548 10TH	1,875	13.00	\$178.26
5340231406		CORTEZ ERICKSON JANICE V	1544 10TH	1,985	13.00	\$183.89
5340231507		CORTEZ GOFF BRUCE & EILEEN 2005 TRUST	1538 10TH	1,875	13.00	\$178.26

CITY OF SAN DIEGO
Downtown Property & Business Improvement District
Assessment Roll 2007-08

Assessor's Parcel Number	Zone	Owner Name(s)	Site Address	Sq. Ft.	Lot FF	Assmnt
5340231508	CORTEZ	FANGMANN ERIC W	1540 10TH	1,985	13.00	\$183.89
5340231609	CORTEZ	BULLARD MATTHEW & CORI	1534 10TH	1,875	13.00	\$178.26
5340231610	CORTEZ	WILLIAMSON MITCHELL 2006 TRUST	1536 10TH	1,985	13.00	\$183.89
5340231711	CORTEZ	BURLESON SEAN	1526 10TH	1,875	13.00	\$178.26
5340231712	CORTEZ	WOO PATRICK D TRUST 12-13-01	1530 10TH	1,985	13.00	\$183.89
5340231813	CORTEZ	GARSON ADAM S	1520 10TH	1,875	13.00	\$178.26
5340231814	CORTEZ	DANIELSEN DAVID J	1524 10TH	1,985	13.00	\$183.89
5340231915	CORTEZ	GALASCIONE RALPH N	1516 10TH	1,875	13.00	\$178.26
5340231916	CORTEZ	COXWORTH RANDALL W	1518 10TH	1,985	13.00	\$183.89
5340240100	CORTEZ	ASTOR APTS L P	1571 8TH	7,500	150.00	\$1333.16
5340240200	CORTEZ	ASTOR APTS L P	1555 8TH	13,500	50.00	\$1007.59
5340240300	CORTEZ	GARNER RALPH E	1541 8TH	22,500	50.00	\$1468.39
5340241200	CORTEZ	SHEA MARSHA S	1568 9TH	5,001	150.00	\$1205.21
5340241701	CORTEZ	MILLER FOUR PROPERTIES L L C	850 BEECH	1,670	3.00	\$104.49
5340241702	CORTEZ	OSBORN FAMILY REVOCABLE TRUST	850 BEECH	1,608	3.00	\$101.31
5340241703	CORTEZ	CREATIVE CAPITAL LEASING GROUP L L C	850 BEECH	1,608	3.00	\$101.31
5340241704	CORTEZ	GIANGIORGI FAMILY TRUST 09-28-99	850 BEECH	1,608	3.00	\$101.31
5340241705	CORTEZ	GOMEZ JESSICA	850 BEECH	1,608	3.00	\$101.31
5340241706	CORTEZ	WILLIAMS PATRICIA R	850 BEECH	1,608	3.00	\$101.31
5340241707	CORTEZ	ZUK CHRISTINE	850 BEECH	1,608	3.00	\$101.31
5340241708	CORTEZ	MILLER LIVING TRUST 10-19-98	850 BEECH	1,608	3.00	\$101.31
5340241709	CORTEZ	PEIRSON EDWARD K	850 BEECH	1,608	3.00	\$101.31
5340241710	CORTEZ	SPIEGEL NOAH L	850 BEECH	1,608	3.00	\$101.31
5340241711	CORTEZ	BRUCE GARY A & PATRICIA M REVOCABLE	850 BEECH	1,608	3.00	\$101.31
5340241712	CORTEZ	LENNON FAMILY TRUST 12-15-04	850 BEECH	1,608	3.00	\$101.31
5340241713	CORTEZ	RICHARDS TARA	850 BEECH	1,608	3.00	\$101.31
5340241714	CORTEZ	SADEGHIAN LILI	850 BEECH	1,608	3.00	\$101.31
5340241715	CORTEZ	SPINA VINCENT J	850 BEECH	1,608	3.00	\$101.31
5340241716	CORTEZ	HORTON CURTIS H JR	850 BEECH	1,608	3.00	\$101.31
5340241717	CORTEZ	SARRIS MELISSA	850 BEECH	1,608	3.00	\$101.31
5340241718	CORTEZ	PANTOJA GUADALUPE D	850 BEECH	1,608	3.00	\$101.31
5340241719	CORTEZ	WILSON WARREN D	850 BEECH	1,608	3.00	\$101.31
5340241801	CORTEZ	TANBAKUCHI LILLY C	850 BEECH	1,608	3.00	\$101.31
5340241802	CORTEZ	LONGCORE RITA	850 BEECH	1,608	3.00	\$101.31
5340241803	CORTEZ	LAPHEN STEVEN M	850 BEECH	1,608	3.00	\$101.31
5340241804	CORTEZ	ALTICK BRADLEY B & MICHELLE C	850 BEECH	1,608	3.00	\$101.31
5340241805	CORTEZ	MONROY EDUARDO C	850 BEECH	1,608	3.00	\$101.31
5340241806	CORTEZ	CORDOVA MARLA L	850 BEECH	1,608	3.00	\$101.31
5340241807	CORTEZ	RAYWORTH STEVEN J	850 BEECH	1,608	3.00	\$101.31
5340241808	CORTEZ	DARNELL JAYSON	850 BEECH	1,608	3.00	\$101.31
5340241809	CORTEZ	MAGEE CONNOR	850 BEECH	1,608	3.00	\$101.31
5340241810	CORTEZ	SADEGHIAN YASAMAN	850 BEECH	1,608	3.00	\$101.31
5340241811	CORTEZ	ONEILL PATRICIA	850 BEECH	1,608	3.00	\$101.31
5340241812	CORTEZ	DELARRAZABAL JOSE L	850 BEECH	1,608	3.00	\$101.31
5340241813	CORTEZ	ORTEGA JUAN C	850 BEECH	1,608	3.00	\$101.31
5340241814	CORTEZ	RIVERA RUSSELL V	850 BEECH	1,608	3.00	\$101.31
5340241815	CORTEZ	WILFORD KENNETH A	850 BEECH	1,608	3.00	\$101.31
5340241816	CORTEZ	ROBERTO JEFFREY	850 BEECH	1,608	3.00	\$101.31
5340241817	CORTEZ	CORBETT MICHAEL Y & CAROL T 1999	850 BEECH	1,608	3.00	\$101.31
5340241818	CORTEZ	REILLY JOHN T & JULIA M	850 BEECH	1,608	3.00	\$101.31
5340241819	CORTEZ	COREY JOSEPH G TRUST 10-19-78	850 BEECH	1,608	3.00	\$101.31
5340241820	CORTEZ	SANTILLI ANN F 2005 TRUST	850 BEECH	1,608	3.00	\$101.31
5340241821	CORTEZ	SWEET KIMBERLY A	850 BEECH	1,608	3.00	\$101.31
5340241822	CORTEZ	MCGREEVY NANCY M	850 BEECH	1,608	3.00	\$101.31

CITY OF SAN DIEGO
Downtown Property & Business Improvement District
Assessment Roll 2007-08

Assessor's Parcel Number	Zone	Owner Name(s)	Site Address	Sq. Ft.	Lot FF	Assmnt
5340241823		CORTEZ KINTNER ALLISON M	850 BEECH	1,608	3.00	\$101.31
5340241824		CORTEZ HAMMER EDWARD E	850 BEECH	1,608	3.00	\$101.31
5340241825		CORTEZ RADICK ANTHONY F 2003 LIVING TRUST	850 BEECH	1,608	3.00	\$101.31
5340241826		CORTEZ BOLES LAJUANA J	850 BEECH	1,608	3.00	\$101.31
5340241827		CORTEZ ROTHMAN EDWARD J & FRANCES P	850 BEECH	1,608	3.00	\$101.31
5340241828		CORTEZ BRANDON DAVID	850 BEECH	1,608	3.00	\$101.31
5340241829		CORTEZ BORKUM BRIAN & JANICE FAMILY TRUST	850 BEECH	1,608	3.00	\$101.31
5340241830		CORTEZ SAN DIEGO/CORTEZ L L C	850 BEECH	1,608	3.00	\$101.31
5340241831		CORTEZ CORREIA MARTIN M	850 BEECH	1,608	3.00	\$101.31
5340241832		CORTEZ BORKUM TRACY J REVOCABLE TRUST	850 BEECH	1,608	3.00	\$101.31
5340241833		CORTEZ OLSEN AMANDA	850 BEECH	1,608	3.00	\$101.31
5340241834		CORTEZ MAHENDRA PRASAD	850 BEECH	1,608	3.00	\$101.31
5340241835		CORTEZ MACKAY JENNIFER S	850 BEECH	1,608	3.00	\$101.31
5340241836		CORTEZ HAYDON DEBORAH I	850 BEECH	1,608	3.00	\$101.31
5340241837		CORTEZ LAVELLE PHILIP J	850 BEECH	1,608	3.00	\$101.31
5340241838		CORTEZ FRANZEN BRIAN	850 BEECH	1,608	3.00	\$101.31
5340241839		CORTEZ SANUDO FERNANDO	850 BEECH	1,608	3.00	\$101.31
5340241840		CORTEZ NATKIN KAREN L	850 BEECH	1,608	3.00	\$101.31
5340241841		CORTEZ DOMOTO BENJAMIN	850 BEECH	1,608	3.00	\$101.31
5340241842		CORTEZ SGBUBINI ALESSANDRA	850 BEECH	1,608	3.00	\$101.31
5340241843		CORTEZ JOHNSON KRISTIN	850 BEECH	1,608	3.00	\$101.31
5340241844		CORTEZ LORENCE EDMUND J & MARCELA	850 BEECH	1,608	3.00	\$101.31
5340241845		CORTEZ FRITZ DOUGLAS J TRUST 07-10-96	850 BEECH	1,608	3.00	\$101.31
5340241846		CORTEZ CASAUS DENISE	850 BEECH	1,608	3.00	\$101.31
5340241847		CORTEZ OTIS HARRY R & HELEN M	850 BEECH	1,608	3.00	\$101.31
5340241848		CORTEZ SMITH ROBERT E & ELIZABETH M FAMILY	850 BEECH	1,608	3.00	\$101.31
5340241849		CORTEZ WEBSTER VALERIE	850 BEECH	1,608	3.00	\$101.31
5340241850		CORTEZ MCCORY WILLIAM	850 BEECH	1,608	3.00	\$101.31
5340241851		CORTEZ MENOR JONATHAN	850 BEECH	1,608	3.00	\$101.31
5340241852		CORTEZ WEEMS EVA J	850 BEECH	1,608	3.00	\$101.31
5340241853		CORTEZ SCZUBELEK STEPHEN G	850 BEECH	1,608	3.00	\$101.31
5340241854		CORTEZ CONTIER PAUL F	850 BEECH	1,608	3.00	\$101.31
5340241855		CORTEZ BARBEE MARK J & MEISHA K	850 BEECH	1,608	3.00	\$101.31
5340241856		CORTEZ JONES J CHRISTOPHER & PABLINA ULLOA	850 BEECH	1,608	3.00	\$101.31
5340241857		CORTEZ TUCKER LINDEN A	850 BEECH	1,608	3.00	\$101.31
5340241858		CORTEZ FARMER GERI	850 BEECH	1,608	3.00	\$101.31
5340241859		CORTEZ HARTE WILLIAM J	850 BEECH	1,608	3.00	\$101.31
5340241860		CORTEZ LIVINGSTON RUSSELL L	850 BEECH	1,608	3.00	\$101.31
5340241861		CORTEZ GARRISON GREGORY M	850 BEECH	1,608	3.00	\$101.31
5340241862		CORTEZ MCDANIEL RUSSELL L	850 BEECH	1,608	3.00	\$101.31
5340241863		CORTEZ MARUCCIA ANTHONY D & ANN M	850 BEECH	1,608	3.00	\$101.31
5340241864		CORTEZ RADOJCIC RATIBOR	850 BEECH	1,608	3.00	\$101.31
5340241865		CORTEZ WILSON NANCY A	850 BEECH	1,608	3.00	\$101.31
5340241866		CORTEZ WERY DANIEL K & SUGENO KIMI J	850 BEECH	1,608	3.00	\$101.31
5340241867		CORTEZ TRIEBEL GRETCHEN J	850 BEECH	1,608	3.00	\$101.31
5340241868		CORTEZ JONES ROBERT A & SUZAN F	850 BEECH	1,608	3.00	\$101.31
5340241869		CORTEZ SNYDER KIMBERLY	850 BEECH	1,608	3.00	\$101.31
5340241870		CORTEZ ADAMU IBRAHIM & COLLEEN A	850 BEECH	1,608	3.00	\$101.31
5340241871		CORTEZ ALYEA SARAH	850 BEECH	1,608	3.00	\$101.31
5340241872		CORTEZ MARIN SERGIO G & FRAGA MARY R	850 BEECH	1,608	3.00	\$101.31
5340241901		CORTEZ CASPERSEN DANIEL R & KAREN A	850 BEECH	1,608	3.00	\$101.31
5340241902		CORTEZ MASCARI BARBARA L	850 BEECH	1,608	3.00	\$101.31
5340241903		CORTEZ PARKER KELI X	850 BEECH	1,608	3.00	\$101.31
5340241904		CORTEZ MANI SHAHRAM	850 BEECH	1,608	3.00	\$101.31

000392

CITY OF SAN DIEGO
Downtown Property & Business Improvement District
Assessment Roll 2007-08

Assessor's Parcel Number	Zone	Owner Name(s)	Site Address	Sq. Ft.	Lot FF	Assmnt
5340241905	CORTEZ	CAMPBELL VICTORIA W	850 BEECH	1,608	3.00	\$101.31
5340241906	CORTEZ	DELCASTILLO NAPOLEON	850 BEECH	1,608	3.00	\$101.31
5340241907	CORTEZ	WAHL FAMILY TRUST 01-10-96	850 BEECH	1,608	3.00	\$101.31
5340241908	CORTEZ	SCHMITZER DANIEL T	850 BEECH	1,608	3.00	\$101.31
5340241909	CORTEZ	SADEGHIAN YASAMAN	850 BEECH	1,608	3.00	\$101.31
5340241910	CORTEZ	PELLINAT MARTIN LIVING TRUST 11-17-00	850 BEECH	1,608	3.00	\$101.31
5340241911	CORTEZ	CAPITAL INVESTMENTS TRUST 03-30-06	850 BEECH	1,608	3.00	\$101.31
5340241912	CORTEZ	GHAHREMANI GARY G	850 BEECH	1,608	3.00	\$101.31
5340241913	CORTEZ	MIGLIORE PHILLIP TR & MIGLIORE MARY E TR	850 BEECH	1,608	3.00	\$101.31
5340241914	CORTEZ	TOWLE GEORGE R & TWILA L	850 BEECH	1,608	3.00	\$101.31
5340241915	CORTEZ	SKRYSAK JOSEPH	850 BEECH	1,608	3.00	\$101.31
5340241916	CORTEZ	CARNEVALE LINDIA	850 BEECH	1,608	3.00	\$101.31
5340241917	CORTEZ	NOBLE FRANK	850 BEECH	1,608	3.00	\$101.31
5340241918	CORTEZ	I M H ASSETS CORP SERIES 2005-4	850 BEECH	1,608	3.00	\$101.31
5340241919	CORTEZ	NEAL FAMILY TRUST 04-25-03	850 BEECH	1,608	3.00	\$101.31
5340241920	CORTEZ	PENA ARNOLD R & PATRICIA L	850 BEECH	1,608	3.00	\$101.31
5340241921	CORTEZ	ROSENTHAL SARA G TRUST 04-22-91	850 BEECH	1,608	3.00	\$101.31
5340241922	CORTEZ	COLLIER BOYD D & RITA A	850 BEECH	1,608	3.00	\$101.31
5340241923	CORTEZ	RATTAN WILLIAM R	850 BEECH	1,608	3.00	\$101.31
5340241924	CORTEZ	CRAWFORD RICHARD E JR QUALIFIED MARITAL	850 BEECH	1,608	3.00	\$101.31
5340241925	CORTEZ	RINEHART LAURENCE G	850 BEECH	1,608	3.00	\$101.31
5340241926	CORTEZ	AMICO ROBERT A & RICHARDS-AMICO TERI	850 BEECH	1,608	3.00	\$101.31
5340241927	CORTEZ	UNGER ROBERT A & SCARBOROUGH BROOKE	850 BEECH	1,608	3.00	\$101.31
5340241928	CORTEZ	DEMASCOLE MARK L	850 BEECH	1,608	3.00	\$101.31
5340241929	CORTEZ	THOMA THOMAS J	850 BEECH	1,608	3.00	\$101.31
5340241930	CORTEZ	SCOTT BRIAN	850 BEECH	1,608	3.00	\$101.31
5340241931	CORTEZ	BECKER FAMILY TRUST 12-05-95	850 BEECH	1,608	3.00	\$101.31
5340241932	CORTEZ	MCKENZIE MARY M	850 BEECH	1,608	3.00	\$101.31
5340241933	CORTEZ	SPERLING RUSSELL K	850 BEECH	1,608	3.00	\$101.31
5340241934	CORTEZ	ESKANDER RAMEZ	850 BEECH	1,608	3.00	\$101.31
5340241935	CORTEZ	LAWSON GEOFFREY A	850 BEECH	1,608	3.00	\$101.31
5340241936	CORTEZ	BOGSETH ROY C (DP)	850 BEECH	1,608	3.00	\$101.31
5340241937	CORTEZ	DIKRANIAN ARA	850 BEECH	1,608	3.00	\$101.31
5340241938	CORTEZ	MCCULLAR DAN B	850 BEECH	1,608	3.00	\$101.31
5340241939	CORTEZ	DUGGAN SEAN P	850 BEECH	1,608	3.00	\$101.31
5340241940	CORTEZ	MERSHON SAMMY L	850 BEECH ST #1001	1,608	3.00	\$101.31
5340241941	CORTEZ	WEISS BETHEL TRUST 03-10-05	850 BEECH ST #1002	1,608	3.00	\$101.31
5340241942	CORTEZ	MAYER DENNIS E	850 BEECH ST #1003	1,608	3.00	\$101.31
5340241943	CORTEZ	CLINE LARRY A	850 BEECH ST #1004	1,608	3.00	\$101.31
5340241944	CORTEZ	ENGLER THOMAS N TR & DAVIS RON J TR	850 BEECH ST #1005	1,608	3.00	\$101.31
5340241945	CORTEZ	SIMPSON LOUIS & MORGAN	850 BEECH ST #1006	1,608	3.00	\$101.31
5340242001	CORTEZ	LOWE DESIREE	850 BEECH ST #1101	1,608	3.00	\$101.31
5340242002	CORTEZ	RANDOLPH DIANE M 2005 TRUST 12-07-05	850 BEECH ST #1102	1,680	3.00	\$105.00
5340242003	CORTEZ	IRWIN MICHAEL L	850 BEECH ST #1103	1,608	3.00	\$101.31
5340242004	CORTEZ	TOBIASON SIDNEY & MARLENE D	850 BEECH ST #1104	1,608	3.00	\$101.31
5340242005	CORTEZ	SMITH THOMAS R & FRANCES K	850 BEECH ST #1105	1,608	3.00	\$101.31
5340242006	CORTEZ	SCHAD GERALD L	850 BEECH ST #1106	1,608	3.00	\$101.31
5340242007	CORTEZ	MORISSETTE LIVING TRUST 10-09-00	850 BEECH ST #1107	1,608	3.00	\$101.31
5340242008	CORTEZ	COCHRANE STEVE & COCHRANE LINDA	850 BEECH ST #1201	1,608	3.00	\$101.31
5340242009	CORTEZ	NEWKIRK FAMILY TRUST II 02-01-01	850 BEECH ST #1202	1,680	3.00	\$105.00
5340242010	CORTEZ	LUCAS JONATHAN R	850 BEECH ST #1203	1,608	3.00	\$101.31
5340242011	CORTEZ	SOLEIMANPOUR MEHDI & VIDA	850 BEECH ST #1204	1,608	3.00	\$101.31
5340242012	CORTEZ	BELISARI JOSEPH A	850 BEECH ST #1205	1,680	3.00	\$105.00
5340242013	CORTEZ	SADEGHIAN NILOUFAR	850 BEECH ST #1206	1,608	3.00	\$101.31

000393

CITY OF SAN DIEGO
Downtown Property & Business Improvement District
Assessment Roll 2007-08

Assessor's Parcel Number	Zone	Owner Name(s)	Site Address	Sq. Ft.	Lot FF	Assmnt
5340242014	CORTEZ	SHIELDS & MCINTYRE REVOCABLE TRUST	850 BEECH ST #1301	1,608	3.00	\$101.31
5340242015	CORTEZ	NEWKIRK FAMILY TRUST II 02-01-01	850 BEECH ST #1302	1,680	3.00	\$105.00
5340242016	CORTEZ	GROSSBERG JASON M & ALIX	850 BEECH ST #1303	1,608	3.00	\$101.31
5340242017	CORTEZ	CONTIER PAUL F	850 BEECH ST #1304	1,608	3.00	\$101.31
5340242018	CORTEZ	SPRUNG CAREN L	850 BEECH ST #1305	1,680	3.00	\$105.00
5340242019	CORTEZ	ALBRIGO TODD C	850 BEECH ST #1306	1,608	3.00	\$101.31
5340242020	CORTEZ	MORSE ROBERT E III	850 BEECH ST #1401	1,608	3.00	\$101.31
5340242021	CORTEZ	NEWKIRK FAMILY TRUST II 02-01-01	850 BEECH ST #1402	1,680	3.00	\$105.00
5340242022	CORTEZ	AMBROSIUS MYRIAM T	850 BEECH ST #1403	1,608	3.00	\$101.31
5340242023	CORTEZ	MEHTA ARVIND C & MANJARI A FAMILY LIVING	850 BEECH ST #1404	1,608	3.00	\$101.31
5340242024	CORTEZ	PAI CHARLES C	850 BEECH ST #1405	1,680	3.00	\$105.00
5340242025	CORTEZ	FRAINIER RICHARD J & SALLIE B	850 BEECH ST #1406	1,608	3.00	\$101.31
5340242026	CORTEZ	GLADNICK RONALD & MARIE LIVING TRUST	850 BEECH ST #1501	1,608	3.00	\$101.31
5340242027	CORTEZ	HICKEY SHANNON M	850 BEECH ST #1502	1,680	3.00	\$105.00
5340242028	CORTEZ	GUASTO BRYAN T	850 BEECH ST #1503	1,608	3.00	\$101.31
5340242029	CORTEZ	STAVREFF WALTER A	850 BEECH ST #1504	1,608	3.00	\$101.31
5340242030	CORTEZ	BOWHAY CAROLYN J	850 BEECH ST #1505	1,680	3.00	\$105.00
5340242031	CORTEZ	O'BRIEN BARON	850 BEECH ST #1506	1,608	3.00	\$101.31
5340242032	CORTEZ	BROSIE STRONG 1996 TRUST 06-25-96	850 BEECH ST #1601	1,608	3.00	\$101.31
5340242033	CORTEZ	POWELL STEPHEN E TR	850 BEECH ST #1602	1,680	3.00	\$105.00
5340242034	CORTEZ	MONROE CHARLES H III	850 BEECH ST #1603	1,608	3.00	\$101.31
5340242035	CORTEZ	GALLUP JOHN	850 BEECH ST #1604	1,608	3.00	\$101.31
5340242036	CORTEZ	BISHOP FAMILY TRUST 05-30-01	850 BEECH ST #1605	1,680	3.00	\$105.00
5340242037	CORTEZ	WEINSTEIN LIVING TRUST 08-01-89	850 BEECH ST #1606	1,608	3.00	\$101.31
5340242038	CORTEZ	MARUMOTO JACQUELYN T	850 BEECH ST #1701	1,608	3.00	\$101.31
5340242039	CORTEZ	ROTH AMY C	850 BEECH ST #1702	1,680	3.00	\$105.00
5340242040	CORTEZ	MORPHY MAXIMILIAN S A	850 BEECH ST #1703	1,608	3.00	\$101.31
5340242041	CORTEZ	FLANDEZ ALAN B	850 BEECH ST #1704	1,608	3.00	\$101.31
5340242042	CORTEZ	HINTON RICHARD W	850 BEECH ST #1705	1,680	3.00	\$105.00
5340242043	CORTEZ	CAMPBELL RICARDO	850 BEECH ST #1706	1,608	3.00	\$101.31
5340242044	CORTEZ	AMINI RACHELLE L	850 BEECH ST #1801	1,615	3.00	\$101.67
5340242045	CORTEZ	SADEGHIAN TRUST 10-25-04	850 BEECH ST #1802	1,608	3.00	\$101.31
5340242046	CORTEZ	MASCARENA RAYMOND	850 BEECH ST #1803	1,608	3.00	\$101.31
5340242047	CORTEZ	WEISBACH BARBARA J	850 BEECH ST #1804	1,615	3.00	\$101.67
5340242048	CORTEZ	ROSENTHAL DORON E	850 BEECH ST #1901	1,615	3.00	\$101.67
5340242049	CORTEZ	WELLS FARGO BANK TR	850 BEECH ST #1902	1,608	3.00	\$101.31
5340242050	CORTEZ	MISSION FEDERAL CREDIT UNION	850 BEECH ST #1903	1,608	3.00	\$101.31
5340242051	CORTEZ	FOSTER RICHARD A & VIRGINIA L FAMILY	850 BEECH ST #1904	1,615	3.00	\$101.67
5340242052	CORTEZ	MORAN CAROLINE D & PATRICK J	850 BEECH ST #2001	1,615	3.00	\$101.67
5340242053	CORTEZ	LEIVERS DAVID & ELIZABETH M FAMILY TRUST	850 BEECH ST #2002	1,608	3.00	\$101.31
5340242054	CORTEZ	THOMAS CHRISTOPHER	850 BEECH ST #2003	1,608	3.00	\$101.31
5340242055	CORTEZ	KOELLE JONATHAN S	850 BEECH ST #2004	1,615	3.00	\$101.67
5340242056	CORTEZ	STARR HORACE J & NICKI J	850 BEECH ST #2101	1,615	3.00	\$101.67
5340242057	CORTEZ	DEDOMINICIS CARLA A SEPARATE PROPERTY	850 BEECH ST #2102	1,608	3.00	\$101.31
5340242058	CORTEZ	JAHANBIN BEHFAR	850 BEECH ST #2103	1,608	3.00	\$101.31
5340242059	CORTEZ	SAMISH CHRISTOPHER B	850 BEECH ST #2104	1,615	3.00	\$101.67
5340242060	CORTEZ	CARMICHAEL KIRK M	850 BEECH ST #2201	1,615	3.00	\$101.67
5340242061	CORTEZ	MEHTA ARVIND C & MANJARI A FAMILY LIVING	850 BEECH ST #2202	1,608	3.00	\$101.31
5340242062	CORTEZ	SAHAGUN GERONIMO	850 BEECH ST #2203	1,608	3.00	\$101.31
5340242063	CORTEZ	DUNN FAMILY TRUST 03-01-04	850 BEECH ST #2204	1,615	3.00	\$101.67
5340310100	CORTEZ	BAY L & S FAMILY TRUST 03-07-06	1485 6TH	37,500	175.00	\$3027.35
5340310200	CORTEZ	SAN DIEGO HOPE PARTNERS	1441 6TH	15,000	75.00	\$1242.58
5340310300	CORTEZ	6TH & ASH L L C		40,000	100.00	\$2680.77
5340310400	CORTEZ	6TH & ASH L L C	1401 6TH	9,680	150.00	\$1444.77

000394

CITY OF SAN DIEGO
Downtown Property & Business Improvement District
Assessment Roll 2007-08

Assessor's Parcel Number	Zone	Owner Name(s)	Site Address	Sq. Ft.	Lot FF	Assmnt
5340310900	CORTEZ	SAN DIEGO FARAH PARTNERS	1430 7TH	99,999	500.00	\$8283.80
5340320300	CORTEZ	J S D 1 L L C	702 ASH	20,024	400.00	\$3556.31
5340320401	CORTEZ	A B A C NO 2 L L C	702 ASH	239	6.00	\$50.20
5340320402	CORTEZ	A B A C NO 2 L L C	702 ASH	740	6.00	\$75.85
5340320403	CORTEZ	A B A C NO 2 L L C	702 ASH	649	6.00	\$71.20
5340320404	CORTEZ	A B A C NO 2 L L C	702 ASH	547	6.00	\$65.97
5340320405	CORTEZ	A B A C NO 2 L L C	702 ASH	1,493	6.00	\$114.41
5340320406	CORTEZ	A B A C NO 2 L L C	702 ASH	200	6.00	\$48.21
5340320407	CORTEZ	A B A C NO 2 L L C	702 ASH	200	6.00	\$48.21
5340320408	CORTEZ	A B A C NO 2 L L C	702 ASH	800	6.00	\$78.93
5340320409	CORTEZ	A B A C NO 2 L L C	702 ASH	3,500	6.00	\$217.17
5340320410	CORTEZ	JANOPAUL BLOCK SD NO 1 LLC	702 ASH	1,200	6.00	\$99.41
5340320411	CORTEZ	A B A C NO 2 L L C	702 ASH	4,333	6.00	\$259.82
5340320412	CORTEZ	A B A C NO 2 L L C	702 ASH	800	6.00	\$78.93
5340320501	CORTEZ	ROBINSON DALE D & JANE H	702 ASH	1,925	6.00	\$136.53
5340320502	CORTEZ	LONDON GARY H	702 ASH	1,807	6.00	\$130.48
5340320503	CORTEZ	WOOD BRIAN D	702 ASH	1,201	6.00	\$99.46
5340320504	CORTEZ	NISHIBA CINDY HISAE	702 ASH	1,336	6.00	\$106.37
5340320505	CORTEZ	NIEBLING JAMES A	702 ASH	1,101	6.00	\$94.34
5340320506	CORTEZ	B D L SAN DIEGO L L C	702 ASH	1,844	6.00	\$132.38
5340320507	CORTEZ	B D L CALIFORNIA L L C	702 ASH	3,629	6.00	\$223.77
5340320508	CORTEZ	BOLOTIN GREGG S & LORRINE A	702 ASH	2,433	6.00	\$162.54
5340320509	CORTEZ	LAMB MONICA	702 ASH	642	6.00	\$70.84
5340320510	CORTEZ	MILLARES JOSEPH	702 ASH	685	6.00	\$73.04
5340320511	CORTEZ	YETTA AMY	702 ASH	664	6.00	\$71.96
5340320512	CORTEZ	FIELDS ALLEN & PAULETTE 2005 TRUST	702 ASH	670	6.00	\$72.27
5340320513	CORTEZ	ROTHSCHILD LAURA	702 ASH	1,118	6.00	\$95.21
5340320514	CORTEZ	DANIELS YANICK	702 ASH	1,002	6.00	\$89.27
5340320515	CORTEZ	STRUCTURED ASSET INVESTMENT LOAN	702 ASH	1,120	6.00	\$95.31
5340320516	CORTEZ	SKILLMAN JOE W & BALLANTYNE-SKILLMAN	702 ASH	642	6.00	\$70.84
5340320517	CORTEZ	ACKER MELODY A	702 ASH	1,063	6.00	\$92.39
5340320518	CORTEZ	DUBININ KONSTANTIN A	702 ASH	888	6.00	\$83.43
5340320519	CORTEZ	GARAPICH DAWN	702 ASH	642	6.00	\$70.84
5340320520	CORTEZ	COLEMAN GARY & JEANNIE M	702 ASH	685	6.00	\$73.04
5340320521	CORTEZ	CUSTANCE MATTHEW D	702 ASH	664	6.00	\$71.96
5340320522	CORTEZ	COOK FAMILY TRUST 02-07-01	702 ASH	680	6.00	\$72.78
5340320523	CORTEZ	MORGAN STANLEY ABS CAPITAL 1 INC TRUST	702 ASH	1,118	6.00	\$95.21
5340320524	CORTEZ	GRAFSTEIN STEFAN	702 ASH	1,002	6.00	\$89.27
5340320525	CORTEZ	MCCARRON MICHAEL H	702 ASH	1,120	6.00	\$95.31
5340320526	CORTEZ	DELRIO FRANCISCO & ROSA M	702 ASH	781	6.00	\$77.95
5340320527	CORTEZ	ROTH JOSEPH	702 ASH	1,063	6.00	\$92.39
5340320528	CORTEZ	HOEKSTRA ANDREW D	702 ASH	888	6.00	\$83.43
5340320529	CORTEZ	OTTO TIMOTHY J	702 ASH	642	6.00	\$70.84
5340320530	CORTEZ	DAMICO INVESTMENT GROUP L L C	702 ASH	877	6.00	\$82.87
5340320531	CORTEZ	DAMICO INVESTMENT GROUP L L C	702 ASH	664	6.00	\$71.96
5340320532	CORTEZ	BRUINS BARRY & DEBORAH	702 ASH	680	6.00	\$72.78
5340320533	CORTEZ	CHTCHOUKINE ANDREI	702 ASH	1,118	6.00	\$95.21
5340320534	CORTEZ	FIGUEROA FRANCISCO	702 ASH	1,002	6.00	\$89.27
5340320535	CORTEZ	VALENCIA MANUEL	702 ASH	1,120	6.00	\$95.31
5340320536	CORTEZ	NOMJURA ASSET ACCEPTANCE CORP 2004-AP3	702 ASH	781	6.00	\$77.95
5340320537	CORTEZ	CHRISTIANSEN TROY A	702 ASH	1,063	6.00	\$92.39
5340320538	CORTEZ	MORROW RONALD C & JILDA K 2003 TRUST	702 ASH	888	6.00	\$83.43
5340320539	CORTEZ	MORALES MONA	702 ASH	642	6.00	\$70.84
5340320540	CORTEZ	BARONA LUIS III	702 ASH	685	6.00	\$73.04

CITY OF SAN DIEGO
Downtown Property & Business Improvement District
Assessment Roll 2007-08

Assessor's Parcel Number	Zone	Owner Name(s)	Site Address	Sq. Ft.	Lot FF	Assmnt
5340320541		CORTEZ FAUCHER HEATHER	702 ASH	664	6.00	\$71.96
5340320542		CORTEZ KEESE KARYN L	702 ASH	680	6.00	\$72.78
5340320543		CORTEZ HUNTER EDWARD	702 ASH	1,118	6.00	\$95.21
5340320544		CORTEZ JAUERT RICK	702 ASH	1,002	6.00	\$89.27
5340320545		CORTEZ MCKEE KRIS	702 ASH	1,120	6.00	\$95.31
5340320546		CORTEZ LATTIN KILMA S	702 ASH	781	6.00	\$77.95
5340320547		CORTEZ UHL BARRY	702 ASH	1,063	6.00	\$92.39
5340320548		CORTEZ KANE SHAWN A	702 ASH	888	6.00	\$83.43
5340320549		CORTEZ PATTON MICHAEL	702 ASH	642	6.00	\$70.84
5340320550		CORTEZ STOCCO JOHN P	702 ASH	685	6.00	\$73.04
5340320551		CORTEZ BEOPE JUSTIN	702 ASH	664	6.00	\$71.96
5340320552		CORTEZ TAPPAN KENDALL	702 ASH	690	6.00	\$73.29
5340320553		CORTEZ CUEVAS ELIZABETH C	702 ASH	1,118	6.00	\$95.21
5340320554		CORTEZ MCGAVIN ALLAN	702 ASH	1,002	6.00	\$89.27
5340320555		CORTEZ MARKS ERIC T & KIMBERLY S	702 ASH	1,120	6.00	\$95.31
5340320556		CORTEZ SCHOOFS A W	702 ASH	781	6.00	\$77.95
5340320557		CORTEZ COTTRELL KEVIN	702 ASH	1,063	6.00	\$92.39
5340320558		CORTEZ GALLINA THOMAS J & JOYCE N	702 ASH	888	6.00	\$83.43
5340320559		CORTEZ BRAUN VERONICA L	702 ASH	1,212	6.00	\$100.02
5340320560		CORTEZ HIGGINS HOLLY A	702 ASH	805	6.00	\$79.18
5340320561		CORTEZ SANTACRUZ JOAN M SEPARATE PROPERTY	702 ASH	498	6.00	\$63.46
5340320562		CORTEZ OMIIDIFAR HOUMAN	702 ASH	725	6.00	\$75.09
5340320563		CORTEZ OMIIDIFAR HOUMAN	702 ASH	1,032	6.00	\$90.80
5340320564		CORTEZ HUNT JULIE L REVOCABLE TRUST 11-23-06	702 ASH	1,212	6.00	\$100.02
5340320565		CORTEZ MILLS ROBERT M	702 ASH	905	6.00	\$84.30
5340320566		CORTEZ MIRANDA RICKY	702 ASH	725	6.00	\$75.09
5340320567		CORTEZ PORTER ANNE L	702 ASH	725	6.00	\$75.09
5340320568		CORTEZ NORTON BENJAMIN E	702 ASH	1,032	6.00	\$90.80
5340320569		CORTEZ SPURLOCK MAX & PARIMAH	702 ASH	1,212	6.00	\$100.02
5340320570		CORTEZ VELASCO CARL	702 ASH	805	6.00	\$79.18
5340320571		CORTEZ SMITH BOYD S	702 ASH	498	6.00	\$63.46
5340320572		CORTEZ HOOK SUNNY J	702 ASH	725	6.00	\$75.09
5340320573		CORTEZ EULERT CORNELIA H	702 ASH	1,032	6.00	\$90.80
5340320574		CORTEZ DIPP LAYLA TRUST 03-05-01	702 ASH ST #1000	1,212	6.00	\$100.02
5340320575		CORTEZ TAN CHRISTOPHER & ATIENZA CARMEN R	702 ASH ST #1001	805	6.00	\$79.18
5340320576		CORTEZ WOOD/COATES TRUST 12-17-96	702 ASH ST #1002	797	6.00	\$78.77
5340320577		CORTEZ SPARTA JASON & DEBOER-SPARTA DONNA	702 ASH ST #1003	1,523	6.00	\$115.94
5340320578		CORTEZ WALLS JOHN G	702 ASH ST #1100	1,212	6.00	\$100.02
5340320579		CORTEZ VELASCO CARL	702 ASH	805	6.00	\$79.18
5340320580		CORTEZ BECK ESTHELA M	702 ASH ST #1103	797	6.00	\$78.77
5340320581		CORTEZ STOCCO JOHN P	702 ASH ST #1103	1,523	6.00	\$115.94
5340320582		CORTEZ FUNK KENNETH M	702 ASH ST #1200	2,161	6.00	\$148.61
5340320583		CORTEZ AL-KOURAINY FAMILY TRUST 12-14-05	702 ASH ST #1201	2,212	6.00	\$151.22
5340320584		CORTEZ DAMERON ROBERT A & TINA M	702 ASH ST #1400	2,154	6.00	\$148.25
5340320585		CORTEZ AL-KOURAINY FAMILY TRUST 12-14-05	702 ASH ST #1500	2,680	6.00	\$175.18
5340330100		CORTEZ BF HOSPITALITY L P	701 ASH	29,994	475.00	\$4541.35
5340330300		CORTEZ BAHA PUNEH	1330 8TH	11,000	53.00	\$898.57
5340330400		CORTEZ BAHA PUNEH	1338 8TH	5,000	25.00	\$414.19
5340340100		CORTEZ ACE PARKING MANAGEMENT INC <LF> MURPHY	1365 6TH	22,500	175.00	\$2259.35
5340340200		CORTEZ SLATER NEAL L 1999 TRUST 01-05-99	1353 6TH	5,000	25.00	\$414.19
5340340300		CORTEZ RIVIERA CONDOMINIUM DEVELOPMENTS L L C		5,001	50.00	\$572.44
5340340500		CORTEZ RIVIERA CONDOMINIUM DEVELOPMENTS L L C	1334 7TH	4,500	45.00	\$515.15
5340340600		CORTEZ BROWN JOSEPH TR & WOODALL JACK M TR	1344 7TH	19,000	50.00	\$1289.19
5340340700		CORTEZ ACE PARKING MANAGEMENT INC	1354 7TH	5,001	50.00	\$572.44

000396

CITY OF SAN DIEGO
Downtown Property & Business Improvement District
Assessment Roll 2007-08

Assessor's Parcel Number	Zone	Owner Name(s)	Site Address	Sq. Ft.	Lot FF	Assmnt
5340340800	CORTEZ J B B ASSOCIATES L L C		645 ASH	13,500	150.00	\$1640.36
5340340900	CORTEZ RIVIERA CONDOMINIUM DEVELOPMENTS L L C		1323 6TH	40,500	251.00	\$3661.85
5340410100	CORTEZ F C CORTEZ HILL ASSOCIATES LP		1471 8TH	9,000	150.00	\$1409.96
5340410600	CORTEZ F C CORTEZ HILL ASSOCIATES LP		855 BEECH	239,812	850.00	\$17656.92
5340420400	CORTEZ HOM TRUST 12-17-74		1439 9TH	9,310	49.00	\$786.73
5340420500	CORTEZ HOM TRUST 12-17-74			2,500	25.00	\$286.19
5340421100	CORTEZ CITY OF SAN DIEGO		1449 9TH	17,904	376.00	\$3295.90
5340421200	CORTEZ ANKA CORTEZ HILL L L C			21,973	186.00	\$2301.97
5340430100	CORTEZ CARROLL JACQUELYN J		1345 10TH	13,080	265.00	\$2346.54
5340441300	CORTEZ BAY APARTMENT COMMUNITIES INC		1399 9TH	470,000	800.00	\$29126.16
5340441400	CORTEZ BAY APARTMENT COMMUNITIES INC			5,000	50.00	\$572.39
5340441500	CORTEZ BAY APARTMENT COMMUNITIES INC			5,000	150.00	\$1205.16
5340450500	CORTEZ CABRILLO GARDEN INN L L C			15,000	48.00	\$1071.73
5340450900	CORTEZ JOHNSON JAN L TRUST 01-06-04		833 ASH	24,000	250.00	\$2810.73
5340451001	CORTEZ HARPHAM JAMES & NETA TRUST		1333 8TH	1,301	5.00	\$98.25
5340451002	CORTEZ FRITZER RICHARD L TR		1333 8TH	1,301	5.00	\$98.25
5340451003	CORTEZ WILHELM REVOCABLE 2005 TRUST 08-10-05		1333 8TH	1,301	5.00	\$98.25
5340451004	CORTEZ SCHLESINGER FAMILY TRUST 11-01-04		1333 8TH	1,301	5.00	\$98.25
5340451005	CORTEZ WHEELER KEVIN & NOEL		1333 8TH	1,301	5.00	\$98.25
5340451006	CORTEZ MARLOW ELAINE C		1333 8TH	1,301	5.00	\$98.25
5340451007	CORTEZ ALBERTO EDDMOND		1333 8TH	1,301	5.00	\$98.25
5340451008	CORTEZ HEBERT TERRY G		1333 8TH	1,301	5.00	\$98.25
5340451009	CORTEZ LARSON DEAN T		1333 8TH	1,301	5.00	\$98.25
5340451010	CORTEZ DONATO ADELE TRUST 12-20-04		1333 8TH	1,301	5.00	\$98.25
5340451011	CORTEZ ROGERS TRACY B		1333 8TH	1,301	5.00	\$98.25
5340451012	CORTEZ BARTOLI PETER J		1333 8TH	1,301	5.00	\$98.25
5340451013	CORTEZ RUCINSKI BRODIE		1333 8TH	1,301	5.00	\$98.25
5340451014	CORTEZ SORENSEN MATTHEW J		1333 8TH	1,301	5.00	\$98.25
5340451015	CORTEZ ELIZONDO MANUEL & CONCEPCION		1333 8TH	1,301	5.00	\$98.25
5340451016	CORTEZ RENDE JOHN R & CANDACE		1333 8TH	1,301	5.00	\$98.25
5340451017	CORTEZ SALAS CAROLINA I		1333 8TH	1,301	5.00	\$98.25
5340451018	CORTEZ KUBIE ROBERT D REVOCABLE TRUST 11-17-06		1333 8TH	1,301	5.00	\$98.25
5340451019	CORTEZ DIMARIANO RITA		1333 8TH	1,301	5.00	\$98.25
5340451020	CORTEZ BROWN FANNIA ELIZABETH FAMILY TRUST		1333 8TH	1,301	5.00	\$98.25
5340451021	CORTEZ LUMANLAN FRANK O		1333 8TH	1,301	5.00	\$98.25
5340451022	CORTEZ POLI GRACE		1333 8TH	1,301	5.00	\$98.25
5340451023	CORTEZ JONES K C		1333 8TH	1,301	5.00	\$98.25
5340451024	CORTEZ PRICKETT RICK R		1333 8TH	1,301	5.00	\$98.25
5340451025	CORTEZ CATON TIMOTHY M & ALICIA M		1333 8TH	1,301	5.00	\$98.25
5340451026	CORTEZ NEWMARK LAWRENCE & EILEEN		1333 8TH	1,301	5.00	\$98.25
5340451027	CORTEZ DOWNTOWN L L C		1333 8TH	1,301	5.00	\$98.25
5340451028	CORTEZ PARKIN JOHN B LIVING TRUST		1333 8TH	1,301	5.00	\$98.25
5340451029	CORTEZ ONEILL KEVIN & MARGANELLA DONNA		1333 8TH	1,301	5.00	\$98.25
5340451030	CORTEZ DAVIES DARLENE G		1333 8TH	1,301	5.00	\$98.25
5340451031	CORTEZ TOPETE OLIMPIA		1333 8TH	1,301	5.00	\$98.25
5340451032	CORTEZ JUSTIN P R		1333 8TH	1,301	5.00	\$98.25
5340451033	CORTEZ SASARAN LAURA J		1333 8TH	1,301	5.00	\$98.25
5340451034	CORTEZ TENENBAUM STEVEN F TRUST 02-28-01		1333 8TH	1,301	5.00	\$98.25
5340451035	CORTEZ BALDWIN DOROTHY A		1333 8TH	1,301	5.00	\$98.25
5340451036	CORTEZ CAIN ROBERT & MARYLYNN		1333 8TH	1,301	5.00	\$98.25
5340451037	CORTEZ CALLEJO FENINA F LIVING TRUST 06-13-06		1333 8TH	1,384	5.00	\$102.50
5340451038	CORTEZ GOEBEL LOUIS		1333 8TH	1,384	5.00	\$102.50
5340451039	CORTEZ BALLESTEROS CELIA I		1333 8TH	1,301	5.00	\$98.25
5340451040	CORTEZ RIMESTAD PATRICIA		1333 8TH	1,384	5.00	\$102.50

000397

CITY OF SAN DIEGO
Downtown Property & Business Improvement District
Assessment Roll 2007-08

Assessor's Parcel Number	Zone	Owner Name(s)	Site Address	Sq. Ft.	Lot FF	Assmnt
5340451041	CORTEZ	AUSLEY GREG	1333 8TH	1,301	5.00	\$98.25
5340451042	CORTEZ	UPLAND DEBORAH	1333 8TH	1,384	5.00	\$102.50
5340451043	CORTEZ	ONEIL CORY J & NINA J TRS	1333 8TH	1,384	5.00	\$102.50
5340451044	CORTEZ	YEVTICH JOHN F	1333 8TH	1,301	5.00	\$98.25
5340451045	CORTEZ	ELIZONDO EDITH	1333 8TH	1,384	5.00	\$102.50
5340451046	CORTEZ	CUBIC CORP	1333 8TH	1,301	5.00	\$98.25
5340451047	CORTEZ	ARIOLA DENNIS C & CLEDERA-ARIOLA	1333 8TH	1,384	5.00	\$102.50
5340451048	CORTEZ	MCBRIDE RITA K	1333 8TH	1,384	5.00	\$102.50
5340451049	CORTEZ	NEFF SHEREE	1333 8TH	1,301	5.00	\$98.25
5340451050	CORTEZ	POBLETE PAUL P & CYNTHIA M	1333 8TH	1,384	5.00	\$102.50
5340451051	CORTEZ	SHIH CHIA-HUI REVOCABLE TRUST 05-03-99	1333 8TH	1,301	5.00	\$98.25
5340451052	CORTEZ	GEORGE DANNY L	1333 8TH	1,384	5.00	\$102.50
5340451053	CORTEZ	RIZZO THOMAS	1333 8TH	1,384	5.00	\$102.50
5340451054	CORTEZ	WASSON GERARD J	1333 8TH	1,301	5.00	\$98.25
5340451055	CORTEZ	PORTER/DEVRIES TRUST	1333 8TH	1,384	5.00	\$102.50
5340451056	CORTEZ	BARRETT FAMILY TRUST OF 1986	1333 8TH	1,301	5.00	\$98.25
5340451101	CORTEZ	BLAIR BARBRA C	801 ASH	1,113	3.00	\$75.97
5340451102	CORTEZ	K HOVNIANIAN AT CORTEZ HILL LLC	801 ASH	1,409	3.00	\$91.12
5340451103	CORTEZ	NGUYEN CATHERINE	801 ASH	1,221	3.00	\$81.50
5340451104	CORTEZ	WILLIAMS LILLIE	801 ASH	981	3.00	\$69.21
5340451105	CORTEZ	K HOVNIANIAN AT CORTEZ HILL LLC	801 ASH	1,245	3.00	\$82.73
5340451106	CORTEZ	RAJU VIJAY K & SONIA	801 ASH	1,254	3.00	\$83.19
5340451107	CORTEZ	K HOVNIANIAN AT CORTEZ HILL LLC	801 ASH	1,179	3.00	\$79.35
5340451108	CORTEZ	SHAW JACOB R & JULIE R	801 ASH	865	3.00	\$63.27
5340451109	CORTEZ	LAMARQUE CORINNE	801 ASH	973	3.00	\$68.80
5340451110	CORTEZ	ZUTLER EDWARD F	801 ASH	1,118	3.00	\$76.22
5340451111	CORTEZ	K HOVNIANIAN AT CORTEZ HILL LLC	801 ASH	1,221	3.00	\$81.50
5340451112	CORTEZ	DELATORRE CECYA	801 ASH	1,089	3.00	\$74.74
5340451113	CORTEZ	K HOVNIANIAN AT CORTEZ HILL LLC	801 ASH	869	3.00	\$63.48
5340451114	CORTEZ	BARTO BRENT & HEATHER	801 ASH	985	3.00	\$69.42
5340451115	CORTEZ	GONZALEZ MAURO A	801 ASH	1,156	3.00	\$78.17
5340451116	CORTEZ	RUGE BRUCE A & LAILANI C	801 ASH	1,254	3.00	\$83.19
5340451117	CORTEZ	CLANTON THOMAS JR & TERESA	801 ASH	1,089	3.00	\$74.74
5340451118	CORTEZ	WETZEL JAMES T JR	801 ASH	869	3.00	\$63.48
5340451119	CORTEZ	FRERES RICHARD T & LILLIAN R	801 ASH	973	3.00	\$68.80
5340451120	CORTEZ	SHAW JACOB R & JULIE	801 ASH	1,118	3.00	\$76.22
5340451121	CORTEZ	OKUDA IRENE K	801 ASH	1,221	3.00	\$81.50
5340451122	CORTEZ	LEIGHLAND L L C	801 ASH	1,089	3.00	\$74.74
5340451123	CORTEZ	WALKER ERIC B & JANET L	801 ASH	869	3.00	\$63.48
5340451124	CORTEZ	K HOVNIANIAN AT CORTEZ HILL LLC	801 ASH	985	3.00	\$69.42
5340451125	CORTEZ	K HOVNIANIAN AT CORTEZ HILL LLC	801 ASH	1,156	3.00	\$78.17
5340451126	CORTEZ	MESAROSH STEPHEN R & BARBARA E	801 ASH	1,254	3.00	\$83.19
5340451127	CORTEZ	SHAMMAS FRED M & WEDAD S	801 ASH	1,089	3.00	\$74.74
5340451128	CORTEZ	RICCIO GREGORY J & MARIA	801 ASH	869	3.00	\$63.48
5340451129	CORTEZ	YOKOTOB I FUSAKO	801 ASH	1,625	3.00	\$102.18
5340451130	CORTEZ	WELCH MICHAEL J & MARTA C	801 ASH	1,480	3.00	\$94.76
5340451131	CORTEZ	CAUVET BRUCE D & CHRISTINE	801 ASH	1,221	3.00	\$81.50
5340451132	CORTEZ	LONG CRAIG (DP)	801 ASH	1,217	3.00	\$81.29
5340451133	CORTEZ	BRUNER ERIC L SEPARATE PROPERTY TRUST	801 ASH	580	3.00	\$48.68
5340451134	CORTEZ	STEINKE TARA T	801 ASH	1,254	3.00	\$83.19
5340451135	CORTEZ	SERAJI MAUNI	801 ASH	1,217	3.00	\$81.29
5340451136	CORTEZ	K HOVNIANIAN AT CORTEZ HILL LLC	801 ASH	598	3.00	\$49.60
5340451137	CORTEZ	NERAD RICHARD E	801 ASH	1,221	3.00	\$81.50
5340451138	CORTEZ	DAHLKE DOUGLAS A & MILY G	801 ASH ST #1001	1,217	3.00	\$81.29

CITY OF SAN DIEGO
Downtown Property & Business Improvement District
Assessment Roll 2007-08

Assessor's Parcel Number	Zone	Owner Name(s)	Site Address	Sq. Ft.	Lot FF	Assmnt
5340451139	CORTEZ	BOSMIA RASIK & ASMITA	801 ASH ST #1002	580	3.00	\$48.68
5340451140	CORTEZ	HODGES ROBERT H JR	801 ASH ST #1003	1,254	3.00	\$83.19
5340451141	CORTEZ	NIYONZIMA JEANINE	801 ASH ST #1101	1,217	3.00	\$81.29
5340451142	CORTEZ	IVES W & V TRUST 11-11-03	801 ASH ST #1102	580	3.00	\$48.68
5340451143	CORTEZ	BAZAN FRANCISCO J	801 ASH ST #1103	1,254	3.00	\$83.19
5340451144	CORTEZ	SMITH WHITAKER L & RENATA Y	801 ASH ST #1201	1,217	3.00	\$81.29
5340451145	CORTEZ	SHAHHAL IMAD & RIMA	801 ASH ST #1202	580	3.00	\$48.68
5340451146	CORTEZ	PIERCE DAVID G & ELLEN P	801 ASH ST #1203	1,254	3.00	\$83.19
5340451147	CORTEZ	FASSINGER RICHARD	801 ASH ST #1301	1,217	3.00	\$81.29
5340451148	CORTEZ	TURALBA LUZVIMINDA	801 ASH ST #1302	580	3.00	\$48.68
5340451149	CORTEZ	WELSH ROBERT & CHRISTINA	801 ASH ST #1303	1,254	3.00	\$83.19
5340451150	CORTEZ	FISHER EARL A	801 ASH ST #1401	1,217	3.00	\$81.29
5340451151	CORTEZ	SHAHHAL IMAD & RIMA	801 ASH ST #1402	580	3.00	\$48.68
5340451152	CORTEZ	BALDRATI LAURA	801 ASH ST #1403	1,254	3.00	\$83.19
5340451153	CORTEZ	LIPARIDIS GEORGE S & KATHLEEN A	801 ASH ST #1501	1,217	3.00	\$81.29
5340451154	CORTEZ	ADVANI ATMA & SHIREEN	801 ASH ST #1502	580	3.00	\$48.68
5340451155	CORTEZ	WATTERS JAMES D & SHANEY A	801 ASH ST #1503	1,254	3.00	\$83.19
5340451156	CORTEZ	CHETAL KISHORE	801 ASH ST #1601	1,217	3.00	\$81.29
5340451157	CORTEZ	HARNER RICHARD C & SARI S	801 ASH ST #1602	580	3.00	\$48.68
5340451158	CORTEZ	SHAMMAS FRED M & WEDAD S	801 ASH ST #1603	1,254	3.00	\$83.19
5340451159	CORTEZ	BARONE ANTHONY & PATRICIA	801 ASH ST #1701	1,217	3.00	\$81.29
5340451160	CORTEZ	TEJWANI KISHAN & MEENU	801 ASH ST #1702	580	3.00	\$48.68
5340451161	CORTEZ	BLAKE SHONELLE	801 ASH ST #1703	1,254	3.00	\$83.19
5340451162	CORTEZ	AVILLA BRYAN F	801 ASH ST #1801	1,217	3.00	\$81.29
5340451163	CORTEZ	TAYLOR WILLIAM H & DENISE A	801 ASH ST #1802	580	3.00	\$48.68
5340451164	CORTEZ	K HOVNIANIAN AT CORTEZ HILL LLC	801 ASH ST #1803	1,254	3.00	\$83.19
5340451165	CORTEZ	URANGA MIGUEL A & DELSIE	801 ASH ST #1901	1,712	3.00	\$106.64
5340451166	CORTEZ	BLAKE SHONELLE	801 ASH ST #1903	1,221	3.00	\$81.50
5340451167	CORTEZ	AVILLA BRYAN F	801 ASH ST #2001	1,882	2.00	\$109.01
5340510400	CORTEZ	RIVIERA CONDOMINIUM DEVELOPMENTS L L C		5,253	50.00	\$585.34
5340510600	CORTEZ	BELANICH JOHN A & RAFAELA P	646 A	18,000	155.00	\$1902.39
5340520200	CORTEZ	ANDREWS RICHARD A & MARY R	1302 8TH	10,001	200.00	\$1777.59
5340520300	CORTEZ	SAN DIEGO COUNTY BAR ASSN	1333 7TH	60,568	252.00	\$4695.66
5340610300	CORTEZ	CABRILLO GARDEN INN L L C	840 A	10,764	208.00	\$1867.28
5340630100	CORTEZ	CHACON PARKING INC		2,500	150.00	\$1077.16
5340630200	CORTEZ	CHACON PARKING INC		2,500	50.00	\$444.39
5340630300	CORTEZ	CHACON PARKING INC		2,500	100.00	\$760.77
5342050100	EAST V	WOON PING H	1301 C	4,500	140.00	\$1222.67
5342050200	EAST V	WOON PING H	1317 C	6,743	75.00	\$978.19
5342050300	EAST V	WOON PING H	1333 C	2,250	25.00	\$326.24
5342050600	EAST V	BABY DRAGONS L L C	1032 14TH	5,001	50.00	\$689.85
5342050800	EAST V	CITY OF SAN DIEGO REDEVELOPMENT AGENCY	1320 BROADWAY	19,001	380.00	\$3824.96
5342050900	EAST V	13TH STREET TRUST	1035 13TH	6,550	55.00	\$837.08
5342051000	EAST V	13TH ST TRUST		5,500	50.00	\$727.08
5342051100	EAST V	MICHIGAN INVESTORS L L C	1028 14TH	10,000	55.00	\$1094.45
5342051200	EAST V	1343 HOLDINGS LTD PARTNERSHIP	1343 C	16,500	140.00	\$2117.87
5342060100	EAST V	HINKLE-MEHOSKY PATRICIA TRUST 02-26-96	1065 12TH	10,000	200.00	\$2013.10
5342060200	EAST V	HINKLE-MEHOSKY PATRICIA TRUST 02-26-96	1039 12TH	9,000	50.00	\$988.18
5342060300	EAST V	SALVATION ARMY	1015 12TH	30,000	250.00	\$3821.88
5342060400	EAST V	SALVATION ARMY	1244 BROADWAY	14,990	250.00	\$2702.13
5342060500	EAST V	HINKLE-MEHOSKY PATRICIA TRUST 02-26-96	1050 13TH	5,001	50.00	\$689.85
5342060600	EAST V	HINKLE-MEHOSKY PATRICIA TRUST 02-26-96	1241 C	10,000	200.00	\$2013.10
5342100800	EAST V	MANNING PETER	1065 14TH	12,048	130.00	\$1722.40
5342100900	EAST V	CBSD L L C	1059 14TH	18,192	46.00	\$1648.56

000399

CITY OF SAN DIEGO
Downtown Property & Business Improvement District
Assessment Roll 2007-08

Assessor's Parcel Number	Zone	Owner Name(s)	Site Address	Sq. Ft.	Lot FF	Assmnt
5342101000	EAST V	AMC/C & G INVESTORS I L L C	1045 14TH	29,840	74.00	\$2694.89
5342101100	EAST V	LOPEZ LOUIS A TRUST 08-19-92	1027 14TH	26,016	50.00	\$2257.57
5342101200	EAST V	EPISCOPAL COMMUNITY SERVICES	1425 C	33,324	59.00	\$2859.76
5342101401	EAST V	GREENBERG ANDREW M	1400 BROADWAY #1101	1,435	6.00	\$145.06
5342101402	EAST V	NEXT CAPITAL L P	1400 BROADWAY #1102	1,435	6.00	\$145.06
5342101403	EAST V	WEST TIMOTHY C	1400 BROADWAY #1201	1,435	6.00	\$145.06
5342101404	EAST V	SHURE FAMILY TRUST 07-17-00	1400 BROADWAY #1202	1,435	6.00	\$145.06
5342101405	EAST V	CLEMENTE JESUS & HO PIH-HSIEN	1400 BROADWAY #1203	1,435	6.00	\$145.06
5342101406	EAST V	GRAVES OLUN TRUST 11-08-04	1400 BROADWAY #1204	1,435	6.00	\$145.06
5342101407	EAST V	NEXT CAPITAL L P	1400 BROADWAY #1205	1,435	6.00	\$145.06
5342101408	EAST V	COOK CHRISTOPHER T & JENNIFER P	1400 BROADWAY #1206	1,435	6.00	\$145.06
5342101409	EAST V	GARCIA MONICA	1400 BROADWAY #1301	1,435	6.00	\$145.06
5342101410	EAST V	TOILLION JEFFREY P & ANN J	1400 BROADWAY #1302	1,435	6.00	\$145.06
5342101411	EAST V	SEELEY MICHAEL T	1400 BROADWAY #1303	1,435	6.00	\$145.06
5342101412	EAST V	SHERLOCK DANIEL B & JULIE E	1400 BROADWAY #1304	1,435	6.00	\$145.06
5342101413	EAST V	LEE MICHAEL & SHANNON 2005 TRUST	1400 BROADWAY #1305	1,435	6.00	\$145.06
5342101414	EAST V	ALFORD CHERYL L SEPARATE PROPERTY	1400 BROADWAY #1306	1,435	6.00	\$145.06
5342101415	EAST V	LAFATA PAUL J	1400 BROADWAY #1401	1,435	6.00	\$145.06
5342101416	EAST V	FARRAR JUSTIN K	1400 BROADWAY #1402	1,435	6.00	\$145.06
5342101417	EAST V	JAMAL RASHAAD	1400 BROADWAY #1403	1,435	6.00	\$145.06
5342101418	EAST V	PEREZ LIVING TRUST 04-09-01	1400 BROADWAY #1404	1,435	6.00	\$145.06
5342101419	EAST V	FEDERICO PHILLIP M & TERRI J	1400 BROADWAY #1405	1,435	6.00	\$145.06
5342101420	EAST V	GATZKE DAVID C	1400 BROADWAY #1406	1,435	6.00	\$145.06
5342101421	EAST V	FERGUSON ALEX & LISA M	1400 BROADWAY #1501	1,435	6.00	\$145.06
5342101422	EAST V	MORTENSEN MICHAEL	1400 BROADWAY #1502	1,435	6.00	\$145.06
5342101423	EAST V	WEST PAUL F	1400 BROADWAY #1503	1,435	6.00	\$145.06
5342101424	EAST V	LEONARD ALDEN J & LINDA A	1400 BROADWAY #1504	1,435	6.00	\$145.06
5342101425	EAST V	LEE MICHAEL & SHANNON 2005 TRUST	1400 BROADWAY #1505	1,435	6.00	\$145.06
5342101426	EAST V	SANCHEZ ANDREW P & STEPHANIE E	1400 BROADWAY #1506	1,435	6.00	\$145.06
5342101427	EAST V	GARCIE JANET K REVOCABLE TRUST 12-06-06	1400 BROADWAY #1601	1,435	6.00	\$145.06
5342101428	EAST V	CLAVIER-LABARTHE CARINE E	1400 BROADWAY #1602	1,435	6.00	\$145.06
5342101429	EAST V	KREDER PATRICIA A	1400 BROADWAY #1603	1,435	6.00	\$145.06
5342101430	EAST V	DEVERA JUANITO V & LEILANI F	1400 BROADWAY #1604	1,435	6.00	\$145.06
5342101431	EAST V	DOLPH KEITH R & ELLEN H	1400 BROADWAY #1605	1,435	6.00	\$145.06
5342101432	EAST V	CASEY KENNETH & KATHERINE	1400 BROADWAY #1606	1,435	6.00	\$145.06
5342101501	EAST V	LAU HENRY	1480 BROADWAY #2101	1,435	4.00	\$132.39
5342101502	EAST V	MEDINA ALEX R	1480 BROADWAY #2102	1,435	4.00	\$132.39
5342101503	EAST V	NORRIS NICHOLAS C	1480 BROADWAY #2103	1,435	4.00	\$132.39
5342101504	EAST V	HICKS KEVIN	1480 BROADWAY #2104	1,435	4.00	\$132.39
5342101505	EAST V	JAFARI DONNA K	1480 BROADWAY #2105	1,435	4.00	\$132.39
5342101506	EAST V	AMOS ROBERT A	1480 BROADWAY #2106	1,435	4.00	\$132.39
5342101507	EAST V	TAYLOR DAVID G	1480 BROADWAY #2107	1,435	4.00	\$132.39
5342101508	EAST V	HAGEE EDMON D & CHRISTINE R FAMILY TRUST	1480 BROADWAY #2201	1,435	4.00	\$132.39
5342101509	EAST V	OCAMPO ADRIAN	1480 BROADWAY #2202	1,473	4.00	\$135.23
5342101510	EAST V	SEVESTRE GERARD & CHRISTENSEN JOANNE	1480 BROADWAY #2203	1,435	4.00	\$132.39
5342101511	EAST V	SCHRIER MARK	1480 BROADWAY #2204	1,435	4.00	\$132.39
5342101512	EAST V	VAUGHAN PATRICK D	1480 BROADWAY #2205	1,435	4.00	\$132.39
5342101513	EAST V	CANADY JAMES C	1480 BROADWAY #2206	1,435	4.00	\$132.39
5342101514	EAST V	TROTTER PHILIP C	1480 BROADWAY #2207	1,435	4.00	\$132.39
5342101515	EAST V	CRAIG KATY C	1480 BROADWAY #2208	1,435	4.00	\$132.39
5342101516	EAST V	STEINKE KRIS M	1480 BROADWAY #2209	1,435	4.00	\$132.39
5342101517	EAST V	HARVESTON STEVEN G	1480 BROADWAY #2210	1,435	4.00	\$132.39
5342101518	EAST V	GRETLER DARREN M	1480 BROADWAY #2211	1,435	4.00	\$132.39
5342101519	EAST V	CRUZ ANGEL S	1480 BROADWAY #2212	1,435	4.00	\$132.39

000400

CITY OF SAN DIEGO
Downtown Property & Business Improvement District
Assessment Roll 2007-08

Assessor's Parcel Number	Zone	Owner Name(s)	Site Address	Sq. Ft.	Lot FF	Assmnt
5342101520	EAST V	MALIEPAARD MARK E & SANDRA L	1480 BROADWAY #2213	1,435	4.00	\$132.39
5342101521	EAST V	RODRIGUEZ EMILIO P	1480 BROADWAY #2214	1,435	4.00	\$132.39
5342101522	EAST V	BORNHOFT STEWART H TRUST 02-14-03	1480 BROADWAY #2215	1,435	4.00	\$132.39
5342101523	EAST V	CONWAY JACOB C	1480 BROADWAY #2219	1,435	4.00	\$132.39
5342101524	EAST V	ELDOT JEFFREY A	1480 BROADWAY #2221	1,435	4.00	\$132.39
5342101525	EAST V	TANAKA STEPHANIE	1480 BROADWAY #2222	1,435	4.00	\$132.39
5342101526	EAST V	FALK TODD M	1480 BROADWAY #2223	1,435	4.00	\$132.39
5342101527	EAST V	RAMOS ABRAHAM E & GRACE C	1480 BROADWAY #2224	1,435	4.00	\$132.39
5342101528	EAST V	LOPEZ ROSEMARY R	1480 BROADWAY #2225	1,435	4.00	\$132.39
5342101529	EAST V	PEREZ MIGUEL A	1480 BROADWAY #2226	1,435	4.00	\$132.39
5342101530	EAST V	LITTIER JOHN Q & MARILYN A	1480 BROADWAY #2227	1,435	4.00	\$132.39
5342101601	EAST V	BOULDER SKIES LTD PARTNERSHIP	1480 BROADWAY #2301	1,435	4.00	\$132.39
5342101602	EAST V	CUTLER DAVID A	1480 BROADWAY #2302	1,473	4.00	\$135.23
5342101603	EAST V	LIPPITT LAURA L	1480 BROADWAY #2303	1,435	4.00	\$132.39
5342101604	EAST V	SILVERIO NOEL A & ADELAIDA P	1480 BROADWAY #2304	1,435	4.00	\$132.39
5342101605	EAST V	BUTLER MARK C & LORETTA G	1480 BROADWAY #2305	1,435	4.00	\$132.39
5342101606	EAST V	DEAL KEVIN E	1480 BROADWAY #2306	1,435	4.00	\$132.39
5342101607	EAST V	CHIN CYNTHIA	1480 BROADWAY #2307	1,435	4.00	\$132.39
5342101608	EAST V	WANK ANDREA E	1480 BROADWAY #2308	1,435	4.00	\$132.39
5342101609	EAST V	WILLIAMS DANIEL S & GINA	1480 BROADWAY #2309	1,435	4.00	\$132.39
5342101610	EAST V	DECKER RANDALL C & MARY M	1480 BROADWAY #2310	1,435	4.00	\$132.39
5342101611	EAST V	HUSTON MARK E & HAVEN CATHY E	1480 BROADWAY #2311	1,435	4.00	\$132.39
5342101612	EAST V	OLSON RICHARD R & SUSAN M	1480 BROADWAY #2312	1,435	4.00	\$132.39
5342101613	EAST V	GARCIA MIGUEL	1480 BROADWAY #2313	1,435	4.00	\$132.39
5342101614	EAST V	BURNS FRANCES E TR	1480 BROADWAY #2314	1,435	4.00	\$132.39
5342101615	EAST V	GUADERRAMA PATRICIA	1480 BROADWAY #2315	1,435	4.00	\$132.39
5342101616	EAST V	TIBBETTS DEBORAH J	1480 BROADWAY #2319	1,435	4.00	\$132.39
5342101617	EAST V	RADIĆI ANNA REVOCABLE TRUST 03-21-00	1480 BROADWAY #2320	1,435	4.00	\$132.39
5342101618	EAST V	BRENNECKE ERIC D	1480 BROADWAY #2321	1,435	4.00	\$132.39
5342101619	EAST V	HERNANDEZ DAVID A FAMILY TRUST 01-23-06	1480 BROADWAY #2322	1,435	4.00	\$132.39
5342101620	EAST V	BLUM ROBERT J	1480 BROADWAY #2323	1,435	4.00	\$132.39
5342101621	EAST V	ABRAHAM PHILIP M	1480 BROADWAY #2324	1,435	4.00	\$132.39
5342101622	EAST V	ROSENQUIST LESLIE TRUST 04-10-02	1480 BROADWAY #2325	1,435	4.00	\$132.39
5342101623	EAST V	BAUTISTA ABIGAIL	1480 BROADWAY #2326	1,435	4.00	\$132.39
5342101624	EAST V	DUGAS ANDREW W & JENNIFER A	1480 BROADWAY #2327	1,435	4.00	\$132.39
5342101625	EAST V	HENDERSON GLEN T	1480 BROADWAY #2401	1,435	4.00	\$132.39
5342101626	EAST V	RUDE LE R D	1480 BROADWAY #2402	1,473	4.00	\$135.23
5342101627	EAST V	MUJICA GARY	1480 BROADWAY #2403	1,435	4.00	\$132.39
5342101628	EAST V	KNAPP EVAN & CONNIE	1480 BROADWAY #2404	1,435	4.00	\$132.39
5342101629	EAST V	FISHMAN LAORA R	1480 BROADWAY #2405	1,435	4.00	\$132.39
5342101630	EAST V	TRUJILLO RAQUEL	1480 BROADWAY #2406	1,435	4.00	\$132.39
5342101631	EAST V	OTTO JODI L	1480 BROADWAY #2407	1,435	4.00	\$132.39
5342101632	EAST V	JAKOVICH DANIEL A	1480 BROADWAY #2408	1,435	4.00	\$132.39
5342101633	EAST V	FRANCO CHRISTIAN	1480 BROADWAY #2409	1,435	4.00	\$132.39
5342101634	EAST V	NEJAT MIRNEJAT	1480 BROADWAY #2410	1,435	4.00	\$132.39
5342101635	EAST V	NELSON ROBERT D	1480 BROADWAY #2411	1,435	4.00	\$132.39
5342101636	EAST V	SMITH DAVID M REVOCABLE TRUST 09-03-02	1480 BROADWAY #2412	1,435	4.00	\$132.39
5342101637	EAST V	RUDOLPH KAREN	1480 BROADWAY #2413	1,435	4.00	\$132.39
5342101638	EAST V	FLORES LESSLYE	1480 BROADWAY #2414	1,435	4.00	\$132.39
5342101639	EAST V	MUELLER GREGORY J	1480 BROADWAY #2415	1,435	4.00	\$132.39
5342101640	EAST V	SCHINDLER MARNA	1480 BROADWAY #2419	1,435	4.00	\$132.39
5342101641	EAST V	KREY BRADLEY D & NICOLA M	1480 BROADWAY #2420	1,435	4.00	\$132.39
5342101642	EAST V	HARRINGTON TRAVIS C & PARASCHA V H	1480 BROADWAY #2421	1,435	4.00	\$132.39
5342101643	EAST V	LEHMAN STEVEN M	1480 BROADWAY #2422	1,435	4.00	\$132.39

CITY OF SAN DIEGO
Downtown Property & Business Improvement District
Assessment Roll 2007-08

Assessor's Parcel Number	Zone	Owner Name(s)	Site Address	Sq. Ft.	Lot FF	Assmnt
5342101644	EAST V	RAPHAEL LAWRENCE A	1480 BROADWAY #2423	1,435	4.00	\$132.39
5342101645	EAST V	WEINSTEIN RESA	1480 BROADWAY #2424	1,435	4.00	\$132.39
5342101646	EAST V	MOULIOS FAMILY TRUST 01-11-05	1480 BROADWAY #2425	1,435	4.00	\$132.39
5342101647	EAST V	SHETTY MAYUR	1480 BROADWAY #2426	1,435	4.00	\$132.39
5342101648	EAST V	HARLAN BYRON	1480 BROADWAY #2427	1,435	4.00	\$132.39
5342101649	EAST V	VANEK RANDOLPH J & ELENA N	1480 BROADWAY #2501	1,435	4.00	\$132.39
5342101650	EAST V	WOJCIK ALBERT J & JOAN M	1480 BROADWAY #2502	1,435	4.00	\$132.39
5342101651	EAST V	HALLAK SAAD	1480 BROADWAY #2503	1,435	4.00	\$132.39
5342101652	EAST V	HYDE WILLIAM M	1480 BROADWAY #2504	1,435	4.00	\$132.39
5342101653	EAST V	ONG JOHN S & CHARINA A	1480 BROADWAY #2505	1,435	4.00	\$132.39
5342101654	EAST V	ODONNELL JOHN N & BRIDGET A	1480 BROADWAY #2506	1,435	4.00	\$132.39
5342101655	EAST V	RITTER SCOTT W	1480 BROADWAY #2507	1,435	4.00	\$132.39
5342101656	EAST V	MICHELSON MATT	1480 BROADWAY #2508	1,435	4.00	\$132.39
5342101657	EAST V	GEIGER DANIEL J	1480 BROADWAY #2509	1,435	4.00	\$132.39
5342101658	EAST V	ENGLER CATHERINE A	1480 BROADWAY #2510	1,435	4.00	\$132.39
5342101659	EAST V	MEDEL GERARDO	1480 BROADWAY #2511	1,435	4.00	\$132.39
5342101660	EAST V	FREEMAN KATE H	1480 BROADWAY #2512	1,435	4.00	\$132.39
5342101661	EAST V	SZOKA MATTHEW	1480 BROADWAY #2513	1,435	4.00	\$132.39
5342101662	EAST V	WARD LINDA L	1480 BROADWAY #2514	1,435	4.00	\$132.39
5342101663	EAST V	WACHOWIAK ERIK D & KAREN B	1480 BROADWAY #2515	1,435	4.00	\$132.39
5342101664	EAST V	HAY QUEENTINA M	1480 BROADWAY #2519	1,435	4.00	\$132.39
5342101665	EAST V	CERVANTES JORGE A & KARLA M	1480 BROADWAY #2520	1,435	4.00	\$132.39
5342101666	EAST V	SCUDDER JEFFREY L	1480 BROADWAY #2521	1,435	4.00	\$132.39
5342101667	EAST V	PUZO LISA	1480 BROADWAY #2522	1,435	4.00	\$132.39
5342101668	EAST V	DECKER LAVERN E	1480 BROADWAY #2523	1,435	4.00	\$132.39
5342101669	EAST V	WAITE ERIC L	1480 BROADWAY #2524	1,435	4.00	\$132.39
5342101670	EAST V	IVERSON PSY J	1480 BROADWAY #2525	1,435	4.00	\$132.39
5342101671	EAST V	LILES THOMAS	1480 BROADWAY #2526	1,435	4.00	\$132.39
5342101672	EAST V	NOBLE STEVEN R	1480 BROADWAY #2527	1,435	4.00	\$132.39
5342101673	EAST V	RODRIGUEZ RUBEN & TIA T FAMILY TRUST	1480 BROADWAY #2601	1,435	4.00	\$132.39
5342101674	EAST V	LINK ROBERT B & JOYCE L	1480 BROADWAY #2602	1,435	4.00	\$132.39
5342101675	EAST V	CALDERON JULIO & DONNA	1480 BROADWAY #2603	1,435	4.00	\$132.39
5342101676	EAST V	BORKENHEIM FAMILY TRUST 03-02-06	1480 BROADWAY #2604	1,435	4.00	\$132.39
5342101677	EAST V	HARLAN JORDAN	1480 BROADWAY #2605	1,435	4.00	\$132.39
5342101678	EAST V	SABONJIAN SANDRA M	1480 BROADWAY #2606	1,435	4.00	\$132.39
5342101679	EAST V	PATTERSON MICHAEL E	1480 BROADWAY #2607	1,435	4.00	\$132.39
5342101680	EAST V	ULLRICH J J	1480 BROADWAY #2608	1,435	4.00	\$132.39
5342101681	EAST V	SPENCER JASON L	1480 BROADWAY #2609	1,435	4.00	\$132.39
5342101682	EAST V	ALBANO GENELYN	1480 BROADWAY #2610	1,435	4.00	\$132.39
5342101683	EAST V	WHITE ALBERT R & REBEKAH L	1480 BROADWAY #2611	1,435	4.00	\$132.39
5342101684	EAST V	HONEA RICHARD G	1480 BROADWAY #2612	1,435	4.00	\$132.39
5342101685	EAST V	MCFARLAND S & M FAMILY TRUST 12-22-02	1480 BROADWAY #2613	1,435	4.00	\$132.39
5342101686	EAST V	MAHRER MICHAEL K SEPARATE PROPERTY	1480 BROADWAY #2614	1,435	4.00	\$132.39
5342101687	EAST V	JOUBRAN MARK TRUST 05-14-93	1480 BROADWAY #2615	1,435	4.00	\$132.39
5342101688	EAST V	ZEVELY ANN M	1480 BROADWAY #2619	1,435	4.00	\$132.39
5342101689	EAST V	YAP CLAUDIA	1480 BROADWAY #2620	1,435	4.00	\$132.39
5342101690	EAST V	HERNANDEZ MARCOS	1480 BROADWAY #2621	1,435	4.00	\$132.39
5342101691	EAST V	OLSZEWSKI MARIUSZ & MINGER HEATHER	1480 BROADWAY #2622	1,435	4.00	\$132.39
5342101692	EAST V	GARDNER CYNTHIA C	1480 BROADWAY #2623	1,435	4.00	\$132.39
5342101693	EAST V	COLLINS JULIA	1480 BROADWAY #2624	1,435	4.00	\$132.39
5342101694	EAST V	ASAKAWA PATRICIA L	1480 BROADWAY #2625	1,435	4.00	\$132.39
5342101695	EAST V	KRUPKA MICHAEL A	1480 BROADWAY #2626	1,435	4.00	\$132.39
5342101696	EAST V	ULLRICH J J	1480 BROADWAY #2627	1,435	4.00	\$132.39
5342101801	EAST V	SHELTON KEITH W	1465 C ST #3101	709	4.00	\$78.23

CITY OF SAN DIEGO
Downtown Property & Business Improvement District
Assessment Roll 2007-08

Assessor's Parcel Number	Zone	Owner Name(s)	Site Address	Sq. Ft.	Lot FF	Assmnt
5342101802	EAST V	MCFADDEN AARON D & KRISTINA L	1465 C ST #3201	999	4.00	\$99.87
5342101803	EAST V	HAUGE TANYA L	1465 C ST #3202	1,249	4.00	\$118.52
5342101804	EAST V	ROSS RICHARD D JR	1465 C ST #3203	1,249	4.00	\$118.52
5342101805	EAST V	OKANE SEAN & JOY	1465 C ST #3204	1,249	4.00	\$118.52
5342101806	EAST V	BARTSCH ROLAND & KRISTEN A	1465 C ST #3205	1,249	4.00	\$118.52
5342101807	EAST V	VELAZQUEZ VILMA L	1465 C ST #3206	1,047	4.00	\$103.45
5342101808	EAST V	IVERSON KEVIN M	1465 C ST #3207	1,061	4.00	\$104.49
5342101809	EAST V	WATSON DARREN E	1465 C ST #3208	1,013	4.00	\$100.91
5342101810	EAST V	RICHARDS SHAWN	1465 C ST #3209	1,013	4.00	\$100.91
5342101811	EAST V	GONZALES RALPH D JR & THEODORA I	1465 C ST #3210	1,030	4.00	\$102.18
5342101812	EAST V	CONTINENTE PERRY J	1465 C ST #3211	721	4.00	\$79.13
5342101813	EAST V	GOMEZ JANICE L	1465 C ST #3212	720	4.00	\$79.05
5342101814	EAST V	VILLEGAS RICHARD E	1465 C ST #3213	1,083	4.00	\$106.13
5342101815	EAST V	BAGA LUIS A & MIETZNER KRISTI J	1465 C ST #3214	1,083	4.00	\$106.13
5342101816	EAST V	FAIR JASON T	1465 C ST #3216	720	4.00	\$79.05
5342101817	EAST V	ARMSTRONG MELISSA N	1465 C ST #3217	720	4.00	\$79.05
5342101818	EAST V	FITZGERALD KYLE R	1465 C ST #3218	1,083	4.00	\$106.13
5342101819	EAST V	DECIMA ANNA M TRUST 01-11-06	1465 C ST #3219	1,083	4.00	\$106.13
5342101820	EAST V	CAPLANERIS PETER	1465 C ST #3220	720	4.00	\$79.05
5342101821	EAST V	LACHMAN NED J & THERESA L	1465 C ST #3221	743	4.00	\$80.77
5342101901	EAST V	ROBERTS KEVIN S	1465 C ST #3301	1,050	4.00	\$103.67
5342101902	EAST V	BALOOCHI MOHSEN & FARIDEH	1465 C ST #3302	1,361	4.00	\$126.87
5342101903	EAST V	BALLARD ROBIN C & CARMEN J	1465 C ST #3303	1,361	4.00	\$126.87
5342101904	EAST V	CLAYPOOL ROBERT E & CYNTHIA M	1465 C ST #3304	1,361	4.00	\$126.87
5342101905	EAST V	SEGALL DARRON	1465 C ST #3305	1,361	4.00	\$126.87
5342101906	EAST V	MONET MARIE L	1465 C ST #3306	1,211	4.00	\$115.68
5342101907	EAST V	KLINE JOSHUA J	1465 C ST #3307	1,061	4.00	\$104.49
5342101908	EAST V	PARIS JACK D & CROISSANT-PARIS JULIETTE M	1465 C ST #3308	1,013	4.00	\$100.91
5342101909	EAST V	LANDEROS EMMA T	1465 C ST #3309	1,013	4.00	\$100.91
5342101910	EAST V	WELLS ADAM C	1465 C ST #3310	1,030	4.00	\$102.18
5342101911	EAST V	WAGNER DEBBRA R	1465 C ST #3311	721	4.00	\$79.13
5342101912	EAST V	JUDGE PETER S	1465 C ST #3312	720	4.00	\$79.05
5342101913	EAST V	MAURO KAREN M	1465 C ST #3313	1,083	4.00	\$106.13
5342101914	EAST V	CULBERTSON EDWARD L	1465 C ST #3314	1,083	4.00	\$106.13
5342101915	EAST V	MANN TANYA & LARRY E	1465 C ST #3315	720	4.00	\$79.05
5342101916	EAST V	ARMENDARIZ KENNETH L	1465 C ST #3316	720	4.00	\$79.05
5342101917	EAST V	MILLER JOAN M TR	1465 C ST #3317	720	4.00	\$79.05
5342101918	EAST V	FEUERLICHT SAMMY & SIMPSON SUSANNE	1465 C ST #3318	1,083	4.00	\$106.13
5342101919	EAST V	GANGE WILMER N B	1465 C ST #3319	1,083	4.00	\$106.13
5342101920	EAST V	DEVERA JOANNE	1465 C ST #3320	720	4.00	\$79.05
5342101921	EAST V	HOLMES TERRI L	1465 C ST #3321	743	4.00	\$80.77
5342101922	EAST V	MCFADDEN TIM & TERRY J	1465 C ST #3401	1,050	4.00	\$103.67
5342101923	EAST V	GARCHIE LAUREN N	1465 C ST #3402	1,361	4.00	\$126.87
5342101924	EAST V	LEPAGE TONI A R	1465 C ST #3403	1,361	4.00	\$126.87
5342101925	EAST V	GRAF JOSEPH C	1465 C ST #3404	1,361	4.00	\$126.87
5342101926	EAST V	RAMOS RENEE L	1465 C ST #3405	1,361	4.00	\$126.87
5342101927	EAST V	HOPKINS JAMES B & JACQUELINE D	1465 C ST #3406	1,211	4.00	\$115.68
5342101928	EAST V	JAVDANI JAVID	1465 C ST #3407	1,061	4.00	\$104.49
5342101929	EAST V	BAUTISTA ALLEN I & CHERIE L	1465 C ST #3408	1,013	4.00	\$100.91
5342101930	EAST V	SANCHEZ ALVAMONICA	1465 C ST #3409	1,013	4.00	\$100.91
5342101931	EAST V	ALEXANDER DAVID J	1465 C ST #3410	1,030	4.00	\$102.18
5342101932	EAST V	WILLIAMS RACHEL D	1465 C ST #3411	721	4.00	\$79.13
5342101933	EAST V	CATACUTAN BRIAN B	1465 C ST #3412	720	4.00	\$79.05
5342101934	EAST V	MARTINEZ VERA	1465 C ST #3413	1,083	4.00	\$106.13

000403

CITY OF SAN DIEGO
Downtown Property & Business Improvement District
Assessment Roll 2007-08

Assessor's Parcel Number	Zone	Owner Name(s)	Site Address	Sq. Ft.	Lot FF	Assmnt
5342101935	EAST V	MELVIN ZACHARY H	1465 C ST #3414	1,083	4.00	\$106.13
5342101936	EAST V	MARDIS JULIE	1465 C ST #3415	720	4.00	\$79.05
5342101937	EAST V	MANUEL CELINA M	1465 C ST #3416	720	4.00	\$79.05
5342101938	EAST V	LARIOS JOSHUA M	1465 C ST #3417	720	4.00	\$79.05
5342101939	EAST V	MURPHY ERIC P & PATRICIA E	1465 C ST #3418	1,083	4.00	\$106.13
5342101940	EAST V	GRUNVALD EDUARDO	1465 C ST #3419	1,083	4.00	\$106.13
5342101941	EAST V	AGOSTA LEONARD A	1465 C ST #3420	720	4.00	\$79.05
5342101942	EAST V	ALEXANDER ELIZA J	1465 C ST #3421	743	4.00	\$80.77
5342101943	EAST V	GOCKE STEVE	1465 C ST #3501	1,050	4.00	\$103.67
5342101944	EAST V	DEAN JASON O	1465 C ST #3502	1,361	4.00	\$126.87
5342101945	EAST V	RUTAN JOSH	1465 C ST #3503	1,361	4.00	\$126.87
5342101946	EAST V	BERHANU ESKINDER	1465 C ST #3504	1,361	4.00	\$126.87
5342101947	EAST V	EMAMI SHAHIN	1465 C ST #3505	1,361	4.00	\$126.87
5342101948	EAST V	STERRETT MICHELE A	1465 C ST #3506	1,211	4.00	\$115.68
5342101949	EAST V	BAKSHI UMINDERJIT S	1465 C ST #3507	1,061	4.00	\$104.49
5342101950	EAST V	SHETTY MAYUR	1465 C ST #3508	1,013	4.00	\$100.91
5342101951	EAST V	CLEMENTS CHRISTOPHER M	1465 C ST #3509	1,013	4.00	\$100.91
5342101952	EAST V	BOWLER BRIDGET	1465 C ST #3510	1,030	4.00	\$102.18
5342101953	EAST V	WELLS JAMES R & CLARE L	1465 C ST #3511	721	4.00	\$79.13
5342101954	EAST V	DREWS PETER J	1465 C ST #3512	720	4.00	\$79.05
5342101955	EAST V	PAKANDAM MEHRDAD	1465 C ST #3513	1,083	4.00	\$106.13
5342101956	EAST V	MANNO CHRISTOPHER S	1465 C ST #3514	1,083	4.00	\$106.13
5342101957	EAST V	GUTIERREZ MONICA V	1465 C ST #3515	720	4.00	\$79.05
5342101958	EAST V	AMADEO MICHAEL A	1465 C ST #3516	720	4.00	\$79.05
5342101959	EAST V	FANELLA JOHN A & CATHERINE M	1465 C ST #3517	720	4.00	\$79.05
5342101960	EAST V	PRIMERANO KIMBERLY	1465 C ST #3518	1,083	4.00	\$106.13
5342101961	EAST V	METZGER WILLIAM	1465 C ST #3519	1,083	4.00	\$106.13
5342101962	EAST V	GUTIERREZ CESAR	1465 C ST #3520	720	4.00	\$79.05
5342101963	EAST V	LAKIS JARRED A	1465 C ST #3521	743	4.00	\$80.77
5342101964	EAST V	OTTO FAMILY TRUST 01-22-04	1465 C ST #3601	1,250	4.00	\$118.59
5342101965	EAST V	PRIESKORN JOHN & FRIEND RALENE	1465 C ST #3602	1,585	4.00	\$143.58
5342101966	EAST V	SRINIVASAMURTHY COIMBATORE R	1465 C ST #3603	1,585	4.00	\$143.58
5342101967	EAST V	OVIEDO DANIZA	1465 C ST #3604	1,585	4.00	\$143.58
5342101968	EAST V	HICKERSON THOMAS R & JAN L	1465 C ST #3605	1,585	4.00	\$143.58
5342101969	EAST V	HARRINGTON BENJAMIN S	1465 C ST #3606	1,430	4.00	\$132.02
5342101970	EAST V	JAMINAL MARC S	1465 C ST #3607	999	4.00	\$99.87
5342101971	EAST V	LOVE DANIEL	1465 C ST #3608	1,185	4.00	\$113.74
5342101972	EAST V	CHIN CYNTHIA	1465 C ST #3609	1,185	4.00	\$113.74
5342101973	EAST V	MCGHEE DEBORAH	1465 C ST #3610	1,177	4.00	\$113.15
5342101974	EAST V	WILLEMS THOMAS J & ROSALINE B	1465 C ST #3611	881	4.00	\$91.06
5342101975	EAST V	BALLARD REGINA A	1465 C ST #3612	881	4.00	\$91.06
5342101976	EAST V	DUK ALEXANDER J	1465 C ST #3613	1,271	4.00	\$120.16
5342101977	EAST V	LOFTON BRETT	1465 C ST #3614	1,271	4.00	\$120.16
5342101978	EAST V	MARTINEZ MORRIS M	1465 C ST #3615	881	4.00	\$91.06
5342101979	EAST V	BARDOT SHERI	1465 C ST #3616	881	4.00	\$91.06
5342101980	EAST V	CORBETT MICHAEL E	1465 C ST #3617	881	4.00	\$91.06
5342101981	EAST V	BARAO MARIA L	1465 C ST #3618	1,271	4.00	\$120.16
5342101982	EAST V	FAUL FRED A	1465 C ST #3619	1,271	4.00	\$120.16
5342101983	EAST V	VANTASSEL AARON C	1465 C ST #3620	720	4.00	\$79.05
5342101984	EAST V	BORLAND RANDALL & DENISE	1465 C ST #3621	743	4.00	\$80.77
5342240400	EAST V	SAN DIEGO LESBIAN GAY BISEXUAL &	1640 BROADWAY	18,000	150.00	\$2293.13
5342240900	EAST V	SAN DIEGO COMMUNITY COLLEGE DISTRICT		62,004	650.00	\$8743.57
5342241000	EAST V	SAN DIEGO COMMUNITY COLLEGE DISTRICT		5,000	200.00	\$1640.10
5342250400	EAST V	VALDERRAMA RAUL	1037 15TH	3,750	38.00	\$520.50

CITY OF SAN DIEGO
Downtown Property & Business Improvement District
Assessment Roll 2007-08

Assessor's Parcel Number	Zone	Owner Name(s)	Site Address	Sq. Ft.	Lot FF	Assmnt
5342250500	EAST V	SAN DIEGO COMMUNITY COLLEGE DISTRICT	1027 15TH	3,750	38.00	\$520.50
5342250600	EAST V	MOSSMER FAMILY TRUST 12-17-74		3,332	133.00	\$1091.19
5342250700	EAST V	MOSSMER FAMILY TRUST 12-17-74	1528 BROADWAY	11,761	117.00	\$1618.62
5342250800	EAST V	SAN DIEGO COMMUNITY COLLEGE DISTRICT	1544 BROADWAY	14,000	150.00	\$1994.73
5342250900	EAST V	MOSSMER FAMILY TRUST 12-17-74		5,000	50.00	\$689.78
5342251100	EAST V	HOUSTON FAMILY TRUST 09-18-90	1046 16TH	5,000	50.00	\$689.78
5342251200	EAST V	LANDAU FAMILY LTD PARTNERSHIP	1529 C	4,900	73.00	\$828.03
5342251600	EAST V	YOUNGERS-OKEY L L C	1040 16TH	2,500	25.00	\$344.89
5342251700	EAST V	S G TOWN SQUARE FAMILY LTD PARTNERSHIP	1065 15TH	39,990	225.00	\$4408.74
5342251800	EAST V	MIHOS MICHAEL J & PIA L TRS	1068 16TH	2,600	102.00	\$840.18
5343240100	EAST V	UNITED STATES OF AMERICA	815 E	60,000	1,000.00	\$10811.50
5343252200	EAST V	SALVATION ARMY SAN DIEGO RESIDENCES INC	701 E	19,473	350.00	\$3670.11
5343252300	EAST V	SALVATION ARMY THE	830 8TH	44,867	650.00	\$7465.15
5343260100	EAST V	SAN DIEGO JEWELERS EXCHANGE L L C	861 6TH	84,000	225.00	\$7691.89
5343260200	EAST V	GASLAMP APARTMENTS L L C	831 6TH	30,000	75.00	\$2713.16
5343260300	EAST V	630 F STREET L L C	612 F	102,000	400.00	\$10143.40
5343260400	EAST V	SAN DIEGO GAS & ELECTRIC CO		7,501	75.00	\$1034.74
5343260500	EAST V	LA JOLLA FAY CO L L C		7,501	125.00	\$1351.51
5343260600	EAST V	LA JOLLA FAY CO L L C		5,001	150.00	\$1323.40
5343340300	EAST V	R L P & L-PEP		5,001	50.00	\$689.85
5343340400	EAST V	R L P & L-PEP		5,001	150.00	\$1323.40
5343340500	EAST V	R L P & L-PEP	812 12TH	5,001	50.00	\$689.85
5343340600	EAST V	R L P & L-PEP	812 12TH	13,500	200.00	\$2274.20
5343340700	EAST V	2419 29TH STREET L L C	830 12TH	11,535	50.00	\$1177.29
5343341000	EAST V	STARKEY RODNEY R	1141 E	30,000	500.00	\$5405.75
5343350101	EAST V	DICK WILLIAM R JR & RUTH D TRUST 01-28-76	867 10TH	1,250	38.00	\$334.00
5343350102	EAST V	PORTER BYPASS TRUST 06-01-82	867 10TH	1,250	38.00	\$334.00
5343350103	EAST V	HALL TRUST 03-02-00	867 10TH	1,250	38.00	\$334.00
5343350104	EAST V	HALL JAMES M	867 10TH	1,250	38.00	\$334.00
5343350201	EAST V	DICK WILLIAM R JR & RUTH D TRUST 01-28-76	849 10TH	1,250	13.00	\$175.61
5343350202	EAST V	PORTER BYPASS TRUST 06-01-82	849 10TH	1,250	13.00	\$175.61
5343350203	EAST V	HALL TRUST 03-02-00	849 10TH	1,250	13.00	\$175.61
5343350204	EAST V	HALL JAMES M	849 10TH	1,250	13.00	\$175.61
5343350301	EAST V	WASIL DANIEL A	843 10TH	3,586	25.00	\$425.90
5343350302	EAST V	NARDONE RICHARD J	843 10TH	3,586	25.00	\$425.90
5343350303	EAST V	LOPEZ FAMILY TRUST 06-26-05	843 10TH	3,586	25.00	\$425.90
5343350304	EAST V	BENTON KAYE D	843 10TH	3,586	25.00	\$425.90
5343350801	EAST V	DICK WILLIAM R JR & RUTH D TRUST 01-28-76		1,175	12.00	\$163.68
5343350802	EAST V	PORTER BYPASS TRUST 06-01-82		1,175	12.00	\$163.68
5343350803	EAST V	HALL TRUST 03-02-00		1,175	12.00	\$163.68
5343350804	EAST V	HALL JAMES M		1,175	12.00	\$163.68
5343350900	EAST V	TORTUGA MANAGEMENT LLC	1035 E	8,000	153.00	\$1566.13
5343351000	EAST V	STARKEY RODNEY R	840 11TH	12,500	125.00	\$1724.44
5343351100	EAST V	DAVY FAMILY TRUST 11-06-01	811 10TH	1,844	64.00	\$543.03
5343351200	EAST V	FREITAG KRISTA L	1016 F	1,844	16.00	\$238.93
5343351300	EAST V	LOWES RITA	1024 F	1,844	16.00	\$238.93
5343351400	EAST V	SMITH JOEL H 2001 REVOCABLE LIVING TRUST	1032 F	1,844	16.00	\$238.93
5343351500	EAST V	JONES DEAN M	1040 F	1,844	16.00	\$238.93
5343351600	EAST V	FERNALD ELI J A	1048 F	1,844	16.00	\$238.93
5343351700	EAST V	DICK RODERICK A & SCOTT CLAUDINE	1056 F	1,844	16.00	\$238.93
5343351800	EAST V	RODRIGUEZ ROMEO H JR	1064 F	1,844	16.00	\$238.93
5343351900	EAST V	MARCANO STEWART B	1072 F	1,844	16.00	\$238.93
5343352000	EAST V	ICHIMURA HISASHI 2002 REVOCABLE TRUST	1080 F	1,844	16.00	\$238.93
5343352100	EAST V	NIERVA EFREN V	1088 F	1,844	16.00	\$238.93

000405

CITY OF SAN DIEGO
Downtown Property & Business Improvement District
Assessment Roll 2007-08

Assessor's Parcel Number	Zone	Owner Name(s)	Site Address	Sq. Ft.	Lot FF	Assmnt
5343352200	EAST V	FRANZ FAMILY REVOCABLE TRUST 06-26-96	1096 A-B F	1,844	69.00	\$574.71
5343352300	EAST V	LONDON GARY H TR	825 10TH	1,749	22.00	\$269.86
5343352400	EAST V	MORGAN CYNTHIA	827 10TH	1,749	22.00	\$269.86
5343352500	EAST V	KIRK JOAN M TRUST 12-19-06	833 10TH	1,844	13.00	\$219.92
5343352600	EAST V	MCLAUGHLIN COOPER	837 10TH	1,844	22.00	\$276.94
5343352700	EAST V	DEFREITAS TRUST 11-26-02	820 11TH	1,844	45.00	\$422.66
5343360100	EAST V	GREENBERG INTERVIVOS TRUST 09-08-93	901 E	5,001	150.00	\$1323.40
5343360800	EAST V	K T C C L L C	854 10TH	5,000	50.00	\$689.78
5343360900	EAST V	GREENBERG INTERVIVOS TRUST 09-08-93	927 E	5,001	150.00	\$1323.40
5343361000	EAST V	900 F STREET PARTNERS L P	900 F	105,851	650.00	\$12014.56
5343411000	EAST V	CITY OF SAN DIEGO REDEVELOPMENT AGENCY		20,000	400.00	\$4026.20
5343411100	EAST V	THE SALVATION ARMY INC	901 12TH	40,080	600.00	\$6791.27
5343421400	EAST V	THE SALVATION ARMY INC	1335 BROADWAY	104,000	1,000.00	\$14093.90
5343440100	EAST V	NAVARRA FAMILY TRUST 12-16-86	1401 E	32,940	362.00	\$4750.78
5343440300	EAST V	JEROME S FURNITURE WAREHOUSE		10,500	70.00	\$1226.79
5343440400	EAST V	JEROME S FURNITURE WAREHOUSE	1416 F	8,830	35.00	\$880.46
5343440500	EAST V	NAVARRA FAMILY TRUST A 12/16/86	1418 14TH	80,200	220.00	\$7376.73
5343450100	EAST V	THIRTEENTH & E L L C	865 13TH	10,001	200.00	\$2013.17
5343450200	EAST V	HAGLER ARNOLD T SEPARATE PROPERTY	843 13TH	15,000	50.00	\$1435.78
5343450300	EAST V	SAN DIEGO COMMUNITY COLLEGE DISTRICT		5,001	50.00	\$689.85
5343450400	EAST V	825 13TH ST LLC		5,001	50.00	\$689.85
5343450800	EAST V	SAN DIEGO COMMUNITY COLLEGE DISTRICT		5,001	50.00	\$689.85
5343450900	EAST V	SAN DIEGO COMMUNITY COLLEGE DISTRICT	842 14TH	5,001	50.00	\$689.85
5343451000	EAST V	HOTEL MEDITERRANEAN L L C	1327 E	7,000	50.00	\$838.98
5343451100	EAST V	SAN DIEGO COMMUNITY COLLEGE DISTRICT		5,001	150.00	\$1323.40
5343451200	EAST V	SAN DIEGO COMMUNITY COLLEGE DISTRICT	1328 F	20,000	200.00	\$2759.10
5343451300	EAST V	SHEILA LEMIRE L L C	811 13TH	5,001	150.00	\$1323.40
5343460100	EAST V	SAN DIEGO COMMUNITY COLLEGE DISTRICT		60,113	1,000.00	\$10819.93
5343510500	EAST V	CITY OF SAN DIEGO	1401 BROADWAY	125,000	1,110.00	\$16357.41
5343520100	EAST V	NAVARRA JEROME FAMILY TRUST 08-31-88	1509 BROADWAY	15,002	250.00	\$2703.02
5343520200	EAST V	NAVARRA JEROME FAMILY TRUST 08-31-88	1508 E	15,002	250.00	\$2703.02
5343520300	EAST V	NAVARRA JEROME FAMILY TRUST 08-31-88	1544 E	11,670	200.00	\$2137.68
5343520400	EAST V	NAVARRA JEROME FAMILY TRUST 08-31-88	1531 BROADWAY	43,000	300.00	\$5108.45
5343530300	EAST V	SIEGAN CRAIG H		7,000	50.00	\$838.98
5343530400	EAST V	SIEGAN CRAIG H	868 16TH	5,000	150.00	\$1323.33
5343530500	EAST V	KRUEGEL HOWARD J TRUST 04-23-04	858 16TH	2,500	25.00	\$344.89
5343530600	EAST V	LAMSON MARK	852 16TH	2,500	25.00	\$344.89
5343530700	EAST V	RAMIREZ MANUEL FLORES	840 16TH	4,000	40.00	\$551.82
5343531200	EAST V	JEROMES FURNITURE WAREHOUSE	1514 F	6,300	45.00	\$755.08
5343531300	EAST V	JEROMES FURNITURE WAREHOUSE		4,060	130.00	\$1126.49
5343531500	EAST V	PETERS FAMILY TRUST 10-28-94	1501 E	7,000	190.00	\$1725.95
5343531600	EAST V	S & G ZAVARO L L C	1548 F	9,000	190.00	\$1875.15
5343531700	EAST V	S & G ZAVARO L L C	1548 F	8,500	75.00	\$1109.26
5343540100	EAST V	NAVARRA FAMILY TRUST 12-16-86		4,950	33.00	\$578.34
5343540200	EAST V	NAVARRA FAMILY TRUST 12-16-86	1485 E	36,000	310.00	\$4649.61
5343540400	EAST V	JEROMES FURNITURE WAREHOUSE	1480 F	73,656	385.00	\$7933.91
5343600500	EAST V	NAVARRA JEROME FAMILY TRUST 08-31-88		5,001	50.00	\$689.85
5343600600	EAST V	NAVARRA JEROME FAMILY TRUST 08-31-88		5,001	150.00	\$1323.40
5343600700	EAST V	PURDIN JOHN B	914 17TH	25,000	200.00	\$3132.10
5343601200	EAST V	ROWE LIONEL L & SARA FAMILY TRUST OF 1992	1610 F	10,001	200.00	\$2013.17
5343601900	EAST V	GOODWILL INDUSTRIES OF SAN DIEGO	939 16TH	40,000	600.00	\$6785.30
5343602000	EAST V	JUDD CV APT L L C	841 16TH	67,060	300.00	\$6903.33
5343602100	EAST V	N AVENUE L P	840 17TH	159,930	600.00	\$15732.08
5351010200	EAST V	SHERMAN M H CO	709 6TH	5,155	50.00	\$701.34

000406

CITY OF SAN DIEGO
Downtown Property & Business Improvement District
Assessment Roll 2007-08

Assessor's Parcel Number	Zone	Owner Name(s)	Site Address	Sq. Ft.	Lot FF	Assmnt
5351010300	EAST V	SHERMAN M H CO	705 6TH	5,001	150.00	\$1323.40
5351010400	EAST V	GASLAMP VILLAGE L P	660 G	36,000	200.00	\$3952.70
5351010500	EAST V	YOMAMA LTD	724 7TH	15,000	25.00	\$1277.39
5351010600	EAST V	YOMAMA LTD	730 7TH	10,000	25.00	\$904.39
5351010700	EAST V	SHECHTMAN FAMILY TRUST 10-15-98		5,001	50.00	\$689.85
5351011001	EAST V	MINNICH STEPHANIE	777 6TH	995	5.00	\$105.90
5351011002	EAST V	GARCIA FREDERICK A & MELINDA	777 6TH	995	5.00	\$105.90
5351011003	EAST V	LDM GASLAMP L L C	777 6TH	988	5.00	\$105.38
5351011004	EAST V	MARTIN VICTORIA F	777 6TH	1,172	5.00	\$119.11
5351011005	EAST V	LDM GASLAMP L L C	777 6TH	988	5.00	\$105.38
5351011006	EAST V	VIEIRA GLEN P	777 6TH	995	5.00	\$105.90
5351011007	EAST V	LDM GASLAMP L L C	777 6TH	988	5.00	\$105.38
5351011008	EAST V	LDM GASLAMP L L C	777 6TH	995	5.00	\$105.90
5351011009	EAST V	LDM GASLAMP L L C	789 6TH	8,388	5.00	\$657.42
5351011010	EAST V	HAMLIN WILLIAM R & JANE L FAMILY TRUST	777 6TH	1,576	5.00	\$149.25
5351011011	EAST V	YIM GEORGE TUNG	777 6TH	1,135	5.00	\$116.35
5351011012	EAST V	PARKER & CROSLAND L L P	777 6TH	1,135	5.00	\$116.35
5351011013	EAST V	BRATHWAITE RUDOLPH K	777 6TH	1,135	5.00	\$116.35
5351011014	EAST V	PEJI BENNETT F	777 6TH	1,135	5.00	\$116.35
5351011015	EAST V	PANISSIDI MARK S & LISA M	777 6TH	987	5.00	\$105.31
5351011016	EAST V	SOLANO ERIN	777 6TH	918	5.00	\$100.16
5351011017	EAST V	SALGUERO RICARDO A & OROUKE-SALGUERO	777 6TH	987	5.00	\$105.31
5351011018	EAST V	KRUMHOLZ FAMILY TRUST 08-21-91	777 6TH	918	5.00	\$100.16
5351011019	EAST V	RYAN MICHAEL F	777 6TH	987	5.00	\$105.31
5351011020	EAST V	SIERRA EMILIANO	777 6TH	918	5.00	\$100.16
5351011021	EAST V	SUNDBERG GAYLON R & SUNBERG CAROL J	777 6TH	987	5.00	\$105.31
5351011022	EAST V	MOLINA MARA	777 6TH	918	5.00	\$100.16
5351011023	EAST V	PANISSIDI MICHAEL S I & ELIZABETH M	777 6TH	987	5.00	\$105.31
5351011024	EAST V	MATSUOKA TERRY HIROYUKI	777 6TH	918	5.00	\$100.16
5351011025	EAST V	HAMLIN WILLIAM R & JANE L	777 6TH	1,011	5.00	\$107.10
5351011026	EAST V	LDM GASLAMP L L C	777 6TH	957	5.00	\$103.07
5351011027	EAST V	TIMON MICHAEL J	777 6TH	1,032	5.00	\$108.66
5351011028	EAST V	BACKSTER CLEVE	777 6TH	910	5.00	\$99.56
5351011029	EAST V	IVES BRUCE A & GAIL L	777 6TH	998	5.00	\$106.13
5351011030	EAST V	BELIN JOHN G & CHERYL B	777 6TH	910	5.00	\$99.56
5351011031	EAST V	VIEIRA GLEN P	777 6TH	999	5.00	\$106.20
5351011032	EAST V	KOSAGE WILLIAM D	777 6TH	1,373	5.00	\$134.10
5351011033	EAST V	KOSAGE WILLIAM D	777 6TH	910	5.00	\$99.56
5351011034	EAST V	FIBICH SARAH A	777 6TH	1,203	5.00	\$121.42
5351011035	EAST V	WESTWATER KEITH	777 6TH	1,264	5.00	\$125.97
5351011036	EAST V	KREITZER GARY A	777 6TH	1,050	5.00	\$110.01
5351011037	EAST V	LDM GASLAMP L L C	777 6TH	1,008	5.00	\$106.87
5351011038	EAST V	IRVING REVOCABLE FAMILY TRUST 10-15-96	777 6TH	1,008	5.00	\$106.87
5351011039	EAST V	DYCHTER LEON & ROBYN	777 6TH	910	5.00	\$99.56
5351011040	EAST V	GOODMAN WILLIAM J	777 6TH	1,008	5.00	\$106.87
5351011041	EAST V	DYCHTER ALEXANDER I	777 6TH	910	5.00	\$99.56
5351011042	EAST V	GOODMAN WILLIAM J	777 6TH	1,008	5.00	\$106.87
5351011043	EAST V	IRVING FAMILY REVOCABLE TRUST 10-15-96	777 6TH	957	5.00	\$103.07
5351011044	EAST V	SEALS DONNA M	777 6TH	1,049	5.00	\$109.93
5351011045	EAST V	PANISSIDI MARK S & LISA M	777 6TH	987	5.00	\$105.31
5351011046	EAST V	LDM GASLAMP L L C	777 6TH	954	5.00	\$102.85
5351011047	EAST V	HAMLIN WILLIAM R & JANE L	777 6TH	987	5.00	\$105.31
5351011048	EAST V	SPICER MATTHEW L	777 6TH	918	5.00	\$100.16
5351011049	EAST V	PANISSIDI FAMILY TRUST 11-11-03	777 6TH	987	5.00	\$105.31

000407

CITY OF SAN DIEGO
Downtown Property & Business Improvement District
Assessment Roll 2007-08

Assessor's Parcel Number	Zone	Owner Name(s)	Site Address	Sq. Ft.	Lot FF	Assmnt
5351011050	EAST V	PINEGAR HELEN R	777 6TH	918	5.00	\$100.16
5351011051	EAST V	GHIO FAMILY LIVING 2003 TRUST 09-25-03	777 6TH	987	5.00	\$105.31
5351011052	EAST V	LDM GASLAMP L L C	777 6TH	918	5.00	\$100.16
5351011053	EAST V	GHIO FAMILY LIVING 2003 TRUST 09-25-03	777 6TH	987	5.00	\$105.31
5351011054	EAST V	LDM GASLAMP L L C	777 6TH	918	5.00	\$100.16
5351011055	EAST V	PANISSIDI MARK S & LISA M	777 6TH	1,011	5.00	\$107.10
5351011056	EAST V	HAMLIN WILLIAM R & JANE L	777 6TH	957	5.00	\$103.07
5351011057	EAST V	PANISSIDI MARK S & LISA M	777 6TH	1,009	5.00	\$106.95
5351011058	EAST V	HOPE FAMILY TRUST 06-29-05	777 6TH	910	5.00	\$99.56
5351011059	EAST V	KUHN DENNIS M & LAURA P REVOCABLE TRUST	777 6TH	976	5.00	\$104.49
5351011060	EAST V	CATLIN JOSEPH	777 6TH	910	5.00	\$99.56
5351011061	EAST V	MITCHELL MARTIN A & RAMONA W	777 6TH	976	5.00	\$104.49
5351011062	EAST V	HAMLIN BETTY S REVOCABLE INTER VIVOS	777 6TH	1,381	5.00	\$134.70
5351011063	EAST V	OBANA ROLANDO L & JESSICA F	777 6TH	910	5.00	\$99.56
5351011064	EAST V	TIMON MICHAEL J	777 6TH	1,203	5.00	\$121.42
5351011065	EAST V	KREITZER GARY A	777 6TH	1,264	5.00	\$125.97
5351011066	EAST V	HAMLIN STEVEN C & ALICIA A M	777 6TH	1,050	5.00	\$110.01
5351011067	EAST V	PANISSIDI MARK FAMILY TRUST 11-11-03	777 6TH	1,008	5.00	\$106.87
5351011068	EAST V	IRVING FAMILY REVOCABLE TRUST 10-15-96	777 6TH	1,008	5.00	\$106.87
5351011069	EAST V	SCOTT JACK S	777 6TH	910	5.00	\$99.56
5351011070	EAST V	LDM GASLAMP L L C	777 6TH	1,008	5.00	\$106.87
5351011071	EAST V	LDM GASLAMP L L C	777 6TH	910	5.00	\$99.56
5351011072	EAST V	LDM GASLAMP L L C	777 6TH	1,008	5.00	\$106.87
5351011073	EAST V	EMAMI MOHAMMAD S & FOROOZANIAN	777 6TH	957	5.00	\$103.07
5351011074	EAST V	SEALS DONNA M	777 6TH	1,050	5.00	\$110.01
5351011101	EAST V	DEANDA VINCENT P	777 6TH	942	5.00	\$101.95
5351011102	EAST V	HEUGES THOMAS J	777 6TH	954	5.00	\$102.85
5351011103	EAST V	ZIMMERMAN MARC	777 6TH	942	5.00	\$101.95
5351011104	EAST V	LDM GASLAMP L L C	777 6TH	918	5.00	\$100.16
5351011105	EAST V	VANDAMME KENNETH R II TRUST 02-04-05	777 6TH	942	5.00	\$101.95
5351011106	EAST V	LDM GASLAMP L L C	777 6TH	918	5.00	\$100.16
5351011107	EAST V	VIEIRA GLEN P	777 6TH	942	5.00	\$101.95
5351011108	EAST V	LDM GASLAMP L L C	777 6TH	918	5.00	\$100.16
5351011109	EAST V	HAMLIN WILLIAM R & JANE L	777 6TH	942	5.00	\$101.95
5351011110	EAST V	PANISSIDI MARK S & LISA M	777 6TH	917	5.00	\$100.09
5351011111	EAST V	HORNE KEITH J TRUST 12-23-03	777 6TH	1,011	4.00	\$100.76
5351011112	EAST V	VIEIRA GARY P	777 6TH	957	4.00	\$96.73
5351011113	EAST V	KREITZER GARY A	777 6TH	1,009	4.00	\$100.61
5351011114	EAST V	BUNYARD LEONARD A & CHARLENE M TRUST	777 6TH	910	4.00	\$93.23
5351011115	EAST V	VAUGHN THOMAS M & KATHLEEN M	777 6TH	976	4.00	\$98.15
5351011116	EAST V	CRANDALL LAWRENCE D & PATRICIA T TRUST	777 6TH	910	4.00	\$93.23
5351011117	EAST V	MORTON FAMILY TRUST 05-03-00	777 6TH	976	4.00	\$98.15
5351011118	EAST V	YAP FAMILY TRUST 07-30-99	777 6TH	1,381	4.00	\$128.36
5351011119	EAST V	MAYO MARYANN G	777 6TH	910	4.00	\$93.23
5351011120	EAST V	CABUGAO KRISTIAN E	777 6TH	1,203	4.00	\$115.09
5351011121	EAST V	IRVING FAMILY REVOCABLE TRUST 10-15-96	777 6TH	1,264	4.00	\$119.64
5351011122	EAST V	HAMLIN STEVEN C & ALICIA A M	777 6TH	1,050	4.00	\$103.67
5351011123	EAST V	HAMLIN STEVEN C & ALICIA A M	777 6TH	1,008	4.00	\$100.54
5351011124	EAST V	RYAN MICHAEL F	777 6TH	1,008	4.00	\$100.54
5351011125	EAST V	LDM GASLAMP L L C	777 6TH	910	4.00	\$93.23
5351011126	EAST V	LDM GASLAMP L L C	777 6TH	1,008	4.00	\$100.54
5351011127	EAST V	RUBIN RANDALL J & JAMIE	777 6TH	910	4.00	\$93.23
5351011128	EAST V	STEVENSON DESHAWN	777 6TH	1,008	4.00	\$100.54
5351011129	EAST V	KREITZER GARY A	777 6TH	957	4.00	\$96.73

000408

CITY OF SAN DIEGO
Downtown Property & Business Improvement District
Assessment Roll 2007-08

Assessor's Parcel Number	Zone	Owner Name(s)	Site Address	Sq. Ft.	Lot FF	Assmnt
5351011130	EAST V	WISEMAN JEFFREY D	777 6TH	1,050	4.00	\$103.67
5351020100	EAST V	SLA-WALLLC		3,751	125.00	\$1071.76
5351020200	EAST V	SLA-WALLLC	719 F	1,250	25.00	\$251.64
5351020300	EAST V	SLA-WALLLC	751 7TH	10,000	50.00	\$1062.78
5351020400	EAST V	SLA-BRALLC	743 7TH	5,001	50.00	\$689.85
5351020500	EAST V	SLA-BRALLC		5,001	50.00	\$689.85
5351020600	EAST V	ARLINGTON LLC	701 7TH	35,000	250.00	\$4194.88
5351020700	EAST V	MBS STUDIOS LLC	744 G	10,000	150.00	\$1696.33
5351020800	EAST V	MBS STUDIOS LLC	732 8TH	10,000	50.00	\$1062.78
5351020900	EAST V	SLA-BRALLC	758 8TH	10,000	50.00	\$1062.78
5351021000	EAST V	SLA-BRALLC	741 F	20,000	200.00	\$2759.10
5351030100	EAST V	COHEN CYRUS BEN FAMILY TRUST 07-12-95	801 F	5,001	150.00	\$1323.40
5351030200	EAST V	CATHOLIC CHARITIES	753 8TH	10,000	50.00	\$1062.78
5351030300	EAST V	OLIVERMCMILLAN GASLAMP BUCA LLC	733 8TH	22,000	100.00	\$2274.75
5351030400	EAST V	SCARVELIS STEVEN G TR	703 8TH	17,500	200.00	\$2572.60
5351030500	EAST V	TRUST B 12-22-88	840 G	20,000	200.00	\$2759.10
5351030600	EAST V	ROSENTHAL YUVAL & EVA TRUST 10-01-80	726 9TH	5,001	50.00	\$689.85
5351030800	EAST V	CATHOLIC CHARITIES 9TH & F STREET	798 NINTH	13,123	50.00	\$1295.75
5351030900	EAST V	CATHOLIC CHARITIES 9TH & F STREET		13,000	138.00	\$1844.10
5351031000	EAST V	OLIVERMCMILLAN GASLAMP BUCA LLC		6,200	62.00	\$855.32
5351040100	EAST V	SLAYEN FAMILY TRUST 02-22-89		14,972	250.00	\$2700.79
5351040200	EAST V	THOMPSON RALPH TR	627 8TH	14,400	51.00	\$1397.35
5351040300	EAST V	BARRY HOTEL LLC	615 8TH	20,000	150.00	\$2442.33
5351040400	EAST V	CARDAN DAVID	816 MARKET	5,001	50.00	\$689.85
5351040500	EAST V	MITCHELL INVESTMENTS	844 MARKET	5,001	50.00	\$689.85
5351040600	EAST V	MITCHELL INVESTMENTS	844 MARKET	5,001	150.00	\$1323.40
5351040700	EAST V	MITCHELL INVESTMENTS		5,001	50.00	\$689.85
5351040900	EAST V	CENTEX HOMES	660 9TH	20,000	250.00	\$3075.88
5351050500	EAST V	CLINE MARION M	633 7TH	5,001	50.00	\$689.85
5351050600	EAST V	OLIVERMCMILLANFOSTER MARKET7TH LLC	702 MARKET	10,001	200.00	\$2013.17
5351050700	EAST V	8 STAR INC	728 MARKET	15,000	50.00	\$1435.78
5351050800	EAST V	RUSSO F & J FAMILY TRUST	740 MARKET	12,825	150.00	\$1907.07
5351050900	EAST V	GILLIAM BARBARA J	630 8TH	5,001	50.00	\$689.85
5351051200	EAST V	OLIVERMCMILLANFOSTERG7TH LLC	677 7TH	30,004	500.00	\$5406.05
5351061000	EAST V	LEON FAMILY TRUST 04-04-84	644 7TH	10,000	50.00	\$1062.78
5351061100	EAST V	OLIVERMCMILLANFOSTER PANNIKIN LLC	645 G	20,000	200.00	\$2759.10
5351061300	EAST V	CITY OF SAN DIEGO REDEVELOPMENT AGENCY	620 MARKET	183,296	479.00	\$16708.59
5351061400	EAST V	OLIVERMCMILLANFOSTER G6TH LLC		20,003	300.00	\$3392.87
5351110700	EAST V	TIVOLI ENTERPRISES INC	505 6TH	5,000	125.00	\$1164.94
5351110800	EAST V	HOTEL ETOILE CORP	502 7TH	20,000	200.00	\$2759.10
5351110900	EAST V	HOSHI MANAGEMENT CORP	538 7TH	5,000	50.00	\$689.78
5351111500	EAST V	STAR HOTEL	521 6TH	44,000	125.00	\$4074.34
5351111600	EAST V	ANKA GASLAMP LLC		35,733	500.00	\$5833.43
5351120100	EAST V	CITY OF SAN DIEGO REDEVELOPMENT AGENCY		10,000	200.00	\$2013.10
5351120200	EAST V	CITY OF SAN DIEGO REDEVELOPMENT AGENCY		5,000	50.00	\$689.78
5351120300	EAST V	CITY OF SAN DIEGO REDEVELOPMENT AGENCY	517 7TH	10,000	100.00	\$1379.55
5351120400	EAST V	ALS INVESTMENT GROUP LLC	501 7TH	15,000	150.00	\$2069.33
5351120500	EAST V	CITY OF SAN DIEGO REDEVELOPMENT AGENCY	510 8TH	5,000	150.00	\$1323.33
5351120600	EAST V	CITY OF SAN DIEGO REDEVELOPMENT AGENCY		5,000	50.00	\$689.78
5351120700	EAST V	CITY OF SAN DIEGO REDEVELOPMENT AGENCY	534 8TH	5,000	50.00	\$689.78
5351120800	EAST V	CITY OF SAN DIEGO REDEVELOPMENT AGENCY		5,000	50.00	\$689.78
5351120900	EAST V	CITY OF SAN DIEGO REDEVELOPMENT AGENCY		2,500	25.00	\$344.89
5351121000	EAST V	CITY OF SAN DIEGO REDEVELOPMENT AGENCY		2,500	25.00	\$344.89
5351121100	EAST V	CITY OF SAN DIEGO REDEVELOPMENT AGENCY	745 MARKET	5,000	150.00	\$1323.33

000409

CITY OF SAN DIEGO
Downtown Property & Business Improvement District
Assessment Roll 2007-08

Assessor's Parcel Number	Zone	Owner Name(s)	Site Address	Sq. Ft.	Lot FF	Assmnt
5351130900	EAST V	MARK CONDOMINIUMS L L C		60,002	1,000.00	\$10811.65
5351140200	EAST V	TR PRODUCE L L C	808 J	20,000	400.00	\$4026.20
5351140301	EAST V	W L B MARK HOLDING L L C	877 ISLAND	2,000	5.00	\$180.88
5351140302	EAST V	GERBERG TATIANA	877 ISLAND	2,000	5.00	\$180.88
5351140303	EAST V	NELSON JOHN W	877 ISLAND	2,000	5.00	\$180.88
5351140304	EAST V	DELGADO DIANA	877 ISLAND	2,000	5.00	\$180.88
5351140305	EAST V	BODZIN LEON & ALICE	877 ISLAND	2,000	5.00	\$180.88
5351140306	EAST V	NOBEL ALEXANDER B	877 ISLAND	2,000	5.00	\$180.88
5351140307	EAST V	POLZIN SCOTT & ALICIA	877 ISLAND	2,000	5.00	\$180.88
5351140308	EAST V	ALLEN MICHAEL B & PRIOTO MARIA G	877 ISLAND	2,000	5.00	\$180.88
5351140309	EAST V	BARRAGAN GERARDO E & GUTIERREZ	877 ISLAND	2,000	5.00	\$180.88
5351140310	EAST V	NEWMAN SHAUNA L	877 ISLAND	2,000	5.00	\$180.88
5351140311	EAST V	W L B MARK HOLDING L L C	877 ISLAND	2,116	5.00	\$189.53
5351140312	EAST V	WENDLANDT IAN J	877 ISLAND	2,000	5.00	\$180.88
5351140313	EAST V	SERGELIN ANTONIN Z	877 ISLAND	2,000	5.00	\$180.88
5351140314	EAST V	BORILLO RAMONETTE M	877 ISLAND	2,000	5.00	\$180.88
5351140315	EAST V	FORTINI BERNADETTE M	877 ISLAND	2,000	5.00	\$180.88
5351140316	EAST V	BELLEZZO JOSEPH M	877 ISLAND	2,000	5.00	\$180.88
5351140317	EAST V	WILSON PATRICIA A	877 ISLAND	2,000	5.00	\$180.88
5351140318	EAST V	MERINO PHILLIP	877 ISLAND	2,000	5.00	\$180.88
5351140319	EAST V	DÁNIELS FAMILY TRUST 08-13-81	877 ISLAND	2,000	5.00	\$180.88
5351140320	EAST V	BARNES ADIA O	877 ISLAND	2,000	5.00	\$180.88
5351140321	EAST V	MERRILL DANIEL E 2006 TRUST	877 ISLAND	2,000	5.00	\$180.88
5351140324	EAST V	SCHEMPP DONALD L & DONNA W	877 ISLAND	2,000	5.00	\$180.88
5351140325	EAST V	RODGERS JAMES R JR & MARTHA S	877 ISLAND	2,000	5.00	\$180.88
5351140326	EAST V	CURTIS ERIN E	877 ISLAND	2,000	5.00	\$180.88
5351140327	EAST V	WU JIMMY C	877 ISLAND	2,000	5.00	\$180.88
5351140328	EAST V	SABBIA CHRISTINA	877 ISLAND	2,000	5.00	\$180.88
5351140329	EAST V	SEPULVEDA JOHN	877 ISLAND	2,000	5.00	\$180.88
5351140330	EAST V	BALIS GREGG	877 ISLAND	2,000	5.00	\$180.88
5351140331	EAST V	BRESNIK RANDOLPH J	877 ISLAND	2,000	5.00	\$180.88
5351140332	EAST V	WARD DOUGLAS S & HEATHER H	877 ISLAND	2,000	5.00	\$180.88
5351140333	EAST V	SWITTEL STEVEN A & SANG HUI	877 ISLAND	2,000	5.00	\$180.88
5351140334	EAST V	RILEY AUDREY J TRUST 07-11-03	877 ISLAND	2,000	5.00	\$180.88
5351140335	EAST V	MCMAMARA SHANE	877 ISLAND	2,000	5.00	\$180.88
5351140336	EAST V	LANDIN RICK	877 ISLAND	2,000	5.00	\$180.88
5351140337	EAST V	HOLLINGSWORTH ANDREW D & JOANNE	877 ISLAND	2,000	5.00	\$180.88
5351140338	EAST V	SHAH NIKESH J	877 ISLAND	2,000	5.00	\$180.88
5351140339	EAST V	MCCULLOUGH FAYE E	877 ISLAND	2,000	5.00	\$180.88
5351140340	EAST V	RUPP TANNER	877 ISLAND	2,000	5.00	\$180.88
5351140341	EAST V	SIMS JOSEPH R	877 ISLAND	2,000	5.00	\$180.88
5351140342	EAST V	ALBRITTON KEVIN L & CYDNEY C	877 ISLAND	2,000	5.00	\$180.88
5351140343	EAST V	BRENNER FAMILY TRUST 11-19-97	877 ISLAND	2,000	5.00	\$180.88
5351140344	EAST V	ROBERTS DEBRA J	877 ISLAND	2,000	5.00	\$180.88
5351140345	EAST V	CASILLAS STEVE	877 ISLAND	2,000	5.00	\$180.88
5351140346	EAST V	MAST WILLIAM C	877 ISLAND	2,000	5.00	\$180.88
5351140347	EAST V	BERGENER PHILLIP R & BEVERLY L LIVING	877 ISLAND	2,000	5.00	\$180.88
5351140348	EAST V	HENSLEY THOMAS O & BARBARA L	877 ISLAND	2,000	5.00	\$180.88
5351140349	EAST V	BLAKELY CAROLYN J	877 ISLAND	2,000	5.00	\$180.88
5351140350	EAST V	STEVES KEVIN J	877 ISLAND	2,000	5.00	\$180.88
5351140351	EAST V	BURGESS TERENCE J	877 ISLAND	2,000	5.00	\$180.88
5351140352	EAST V	LANDES DAVID K & CHERYL D	877 ISLAND	2,000	5.00	\$180.88
5351140353	EAST V	DITTBENNER MICHAEL J	877 ISLAND	2,000	5.00	\$180.88
5351140354	EAST V	GUNTARDT HENRY R	877 ISLAND	2,000	5.00	\$180.88

CITY OF SAN DIEGO
Downtown Property & Business Improvement District
Assessment Roll 2007-08

Assessor's Parcel Number	Zone	Owner Name(s)	Site Address	Sq. Ft.	Lot FF	Assmnt
5351140355	EAST V	LITTLE KENNETH D	877 ISLAND	2,000	5.00	\$180.88
5351140356	EAST V	EYER JOHN	877 ISLAND	2,000	5.00	\$180.88
5351140357	EAST V	BEONY INTERNATIONAL L L C	877 ISLAND	2,000	5.00	\$180.88
5351140358	EAST V	WISZ MICHAEL J	877 ISLAND	2,000	5.00	\$180.88
5351140359	EAST V	GARNER JACQUELINE REVOCABLE TRUST	877 ISLAND	2,000	5.00	\$180.88
5351140360	EAST V	BADAMI RICHARD & DEAVON LIVING TRUST	877 ISLAND	2,000	5.00	\$180.88
5351140361	EAST V	VAZQUEZ W DAVID	877 ISLAND	2,000	5.00	\$180.88
5351140362	EAST V	HURD DANIEL E	877 ISLAND	2,000	5.00	\$180.88
5351140363	EAST V	ROYSTON IVOR & COLETTE C	877 ISLAND	2,000	5.00	\$180.88
5351140364	EAST V	RANGLAS TOM	877 ISLAND	2,000	5.00	\$180.88
5351140365	EAST V	WENTZ DAVID	877 ISLAND	2,000	5.00	\$180.88
5351140366	EAST V	SAPIDA JULIET V	877 ISLAND	2,000	5.00	\$180.88
5351140367	EAST V	YOUNG FAMILY TRUST 12-05-89	877 ISLAND	2,000	5.00	\$180.88
5351140368	EAST V	WHITE ROBIN M TRUST 12-15-00	877 ISLAND	2,000	5.00	\$180.88
5351140369	EAST V	LOWE JASON	877 ISLAND	2,036	5.00	\$183.56
5351140370	EAST V	MADIGAN LAURIE A	877 ISLAND	2,000	5.00	\$180.88
5351140371	EAST V	KELLEY FAMILY TRUST 04-09-97	877 ISLAND	2,289	5.00	\$202.44
5351140372	EAST V	DEGASPERIS ANTHONY & STEPHANIE	877 ISLAND	2,000	5.00	\$180.88
5351140373	EAST V	BULLOCH MICHAEL	877 ISLAND	2,000	5.00	\$180.88
5351140374	EAST V	UMEDA MARC	877 ISLAND	2,000	5.00	\$180.88
5351140375	EAST V	MINUTELLA ALESSANDRO	877 ISLAND	3,397	10.00	\$316.77
5351140401	EAST V	CLOYD ROGER P	877 ISLAND	2,000	5.00	\$180.88
5351140402	EAST V	ANGUNDEZ GLORIA	877 ISLAND	2,000	5.00	\$180.88
5351140403	EAST V	HAGEE EDMON D & CHRISTINE R FAMILY TRUST	877 ISLAND	2,000	5.00	\$180.88
5351140404	EAST V	SHANNON DEBRA J TRUST 06-03-05	877 ISLAND	2,000	5.00	\$180.88
5351140405	EAST V	DALLO MIKE & MONA	877 ISLAND	2,000	5.00	\$180.88
5351140406	EAST V	STREET PROPERTIES INC	877 ISLAND	2,000	5.00	\$180.88
5351140407	EAST V	BANK OF NEW YORK TR	877 ISLAND	2,300	5.00	\$203.26
5351140408	EAST V	CRUZ TANYA J SEPARATE PROPERTY TRUST	877 ISLAND	2,000	5.00	\$180.88
5351140409	EAST V	AYALA MICHELE H	877 ISLAND	2,000	5.00	\$180.88
5351140410	EAST V	COSSUM PAUL A & JOANNA M	877 ISLAND	2,000	5.00	\$180.88
5351140411	EAST V	BOGART GARY N	877 ISLAND	2,000	5.00	\$180.88
5351140412	EAST V	EDELSON BARBARA G	877 ISLAND	2,000	5.00	\$180.88
5351140413	EAST V	JAMES JASON D & DEBORAH A	877 ISLAND	2,000	5.00	\$180.88
5351140414	EAST V	FRENCH MATTHEW W	877 ISLAND	2,000	5.00	\$180.88
5351140415	EAST V	LAFOND WILLIAM J	877 ISLAND	2,000	5.00	\$180.88
5351140416	EAST V	H F PARK LOFT L L C	877 ISLAND	2,322	5.00	\$204.90
5351140417	EAST V	LADENDORF MATTHEW A	877 ISLAND	2,000	5.00	\$180.88
5351140418	EAST V	LIVINGSTON STANLEY C	877 ISLAND	2,000	5.00	\$180.88
5351140419	EAST V	METLITZ WAYNE A	877 ISLAND	2,000	5.00	\$180.88
5351140420	EAST V	OSS JAMES M	877 ISLAND	2,000	5.00	\$180.88
5351140421	EAST V	READY WILLIAM D & SUSAN E	877 ISLAND	2,000	5.00	\$180.88
5351140422	EAST V	WILSON MARK D	877 ISLAND	2,000	5.00	\$180.88
5351140423	EAST V	WURCH WILLIAM A & MARY E A B LIVING TRUST	877 ISLAND	2,000	5.00	\$180.88
5351140424	EAST V	TRAYLOR EARL J L & LYNN E	877 ISLAND	2,000	5.00	\$180.88
5351140425	EAST V	MARNELL DANIEL J & KIEU REVOCABLE TRUST	877 ISLAND	2,325	5.00	\$205.12
5351140426	EAST V	CORTES JOSE A REVOCABLE 2005 TRUST	877 ISLAND	2,000	5.00	\$180.88
5351140427	EAST V	RUDICK WAYNE M & DANA	877 ISLAND	2,000	5.00	\$180.88
5351140428	EAST V	FREUNDT C KENT & BARBARA C	877 ISLAND	2,000	5.00	\$180.88
5351140429	EAST V	OTTO-TUNNICLIFF FAMILY TRUST 04-17-06	877 ISLAND	2,000	5.00	\$180.88
5351140430	EAST V	JORALMON RICHARD A	877 ISLAND	2,000	5.00	\$180.88
5351140431	EAST V	RAMSEY TRACY S	877 ISLAND	2,000	5.00	\$180.88
5351140432	EAST V	SINGER ROBERT	877 ISLAND	2,000	5.00	\$180.88
5351140433	EAST V	DAVENPORT CHARLES	877 ISLAND	2,000	5.00	\$180.88

000411

CITY OF SAN DIEGO
Downtown Property & Business Improvement District
Assessment Roll 2007-08

Assessor's Parcel Number	Zone	Owner Name(s)	Site Address	Sq. Ft.	Lot FF	Assmnt
5351140434	EAST V	WEEGE FAMILY TRUST 06-21-89	877 ISLAND	2,330	5.00	\$205.50
5351140435	EAST V	HOVEY 2006 TRUST 02-23-06	877 ISLAND	2,000	5.00	\$180.88
5351140436	EAST V	BECERRIL CESAR	877 ISLAND	2,000	5.00	\$180.88
5351140437	EAST V	KOCH GREGORY G TRUST 02-20-03	877 ISLAND	2,000	5.00	\$180.88
5351140438	EAST V	WILSON DOUGLAS & KATHLEEN	877 ISLAND AVE #1001	2,623	5.00	\$227.35
5351140439	EAST V	SAPIDA JULIET	877 ISLAND AVE #1002	2,000	5.00	\$180.88
5351140440	EAST V	MILANOVIC MARIO	877 ISLAND AVE #1003	2,290	5.00	\$202.51
5351140441	EAST V	FERNANDEZ MAURICIO	877 ISLAND AVE #1004	2,322	5.00	\$204.90
5351140442	EAST V	VUOZZO MARK TRUST 12-22-00	877 ISLAND AVE #1005	2,033	5.00	\$183.34
5351140443	EAST V	FREUNDT C KENT & BARBARA C	877 ISLAND AVE #1006	3,075	5.00	\$261.07
5351140444	EAST V	MARGAIN ANGEL F	877 ISLAND AVE #1007	2,454	5.00	\$214.75
5351140445	EAST V	HUEY MICHAEL L FAMILY TRUST 05-03-99	877 ISLAND AVE #1101	2,234	5.00	\$198.33
5351140446	EAST V	PALACIOS DANIEL R & GIENA C	877 ISLAND AVE #1102	2,914	5.00	\$249.06
5351150100	EAST V	SIMPLON BALLPARK L L C	701 ISLAND	20,000	200.00	\$2759.10
5351150200	EAST V	SIMPLON BALLPARK L L C	441 7TH	5,000	50.00	\$689.78
5351150300	EAST V	SIMPLON BALLPARK L L C	427 7TH	5,000	50.00	\$689.78
5351150400	EAST V	SIMPLON BALLPARK L L C	704 J	30,000	200.00	\$3505.10
5351150500	EAST V	CITY OF SAN DIEGO	404 8TH	10,000	150.00	\$1696.33
5351150600	EAST V	SIMPLON BALLPARK L L C	424 8TH	10,000	100.00	\$1379.55
5351150700	EAST V	SIMPLON BALLPARK L L C	452 8TH	9,600	50.00	\$1032.94
5351150800	EAST V	SIMPLON BALLPARK L L C		10,000	200.00	\$2013.10
5351160100	EAST V	ISLAND STORAGE L L C	611 ISLAND	80,000	400.00	\$8502.20
5351160201	EAST V	PAQUETTE BROOK	453 6TH	2,500	25.00	\$344.89
5351160202	EAST V	WILBOR GLENN	459 6TH	2,500	25.00	\$344.89
5351160300	EAST V	SOULDRIVER LP		7,500	75.00	\$1034.66
5351160400	EAST V	SOULDRIVER LP	421 6TH	3,500	25.00	\$419.49
5351160500	EAST V	SOULDRIVER LP	417 6TH	5,000	50.00	\$689.78
5351160600	EAST V	SOULDRIVER LP	401 6TH	5,000	150.00	\$1323.33
5351160700	EAST V	SOULDRIVER LP		15,000	250.00	\$2702.88
5351210200	EAST V	DIESTRO INC	547 9TH	9,000	30.00	\$861.47
5351210400	EAST V	CELAGIO L L C	509 9TH	5,000	50.00	\$689.78
5351210500	EAST V	CELAGIO L L C	509 9TH	5,000	150.00	\$1323.33
5351210600	EAST V	PORTER LULA D	502 10TH	6,000	150.00	\$1397.93
5351210700	EAST V	CARDAN DAVID	516 10TH	2,383	25.00	\$336.16
5351210800	EAST V	CARDAN DAVID	516 10TH	2,500	25.00	\$344.89
5351211100	EAST V	EAST VILLAGE DEVELOPMENT SAN DIEGO L L C	539 9TH	7,000	70.00	\$965.69
5351211200	EAST V	LEGACY SAN DIEGO VENTURE L L C	945 MARKET	30,000	500.00	\$5405.75
5351221801	EAST V	SCOTTI MARY A SEPARATE PROPERTY TRUST	1050 ISLAND	1,533	5.00	\$146.04
5351221802	EAST V	SMITH-CHAVEZ ELIZABETH A	1050 ISLAND	915	5.00	\$99.94
5351221803	EAST V	PEDROZA FEDERICO	1050 ISLAND	915	5.00	\$99.94
5351221804	EAST V	WALTHER LARRY	1050 ISLAND	915	5.00	\$99.94
5351221805	EAST V	LANDER JOSHUA T	1050 ISLAND	915	5.00	\$99.94
5351221806	EAST V	GRIMSKOG PER	1050 ISLAND	915	5.00	\$99.94
5351221807	EAST V	KLEMM PAUL & DINA M	1050 ISLAND	915	5.00	\$99.94
5351221808	EAST V	FASACK IAN & JENNA	1050 ISLAND	1,911	5.00	\$174.24
5351221809	EAST V	KANDIC VUK	1050 ISLAND	1,957	5.00	\$177.67
5351221810	EAST V	ZATT RYAN M	1050 ISLAND	919	5.00	\$100.23
5351221811	EAST V	DOREN JASON A	1050 ISLAND	919	5.00	\$100.23
5351221812	EAST V	DOODLE PUNQUE E REVOCABLE 2007 TRUST	1050 ISLAND	919	5.00	\$100.23
5351221813	EAST V	TODD JOHN	1050 ISLAND	919	5.00	\$100.23
5351221814	EAST V	GILMORE THEODORE W & MICHELLE R	1050 ISLAND	919	5.00	\$100.23
5351221815	EAST V	ZLAKET EUGENE	1050 ISLAND	919	5.00	\$100.23
5351221816	EAST V	DOUNGpanya DONALD K & EK-DOUNGpanya	1050 ISLAND	1,403	5.00	\$136.34
5351221817	EAST V	SCHOEFFEL SARAH	1050 ISLAND	1,241	5.00	\$124.26

000412

CITY OF SAN DIEGO
Downtown Property & Business Improvement District
Assessment Roll 2007-08

Assessor's Parcel Number	Zone	Owner Name(s)	Site Address	Sq. Ft.	Lot FF	Assmnt
5351221818	EAST V	FRASER BRUCE & KATHLEEN	1050 ISLAND	1,171	5.00	\$119.03
5351221819	EAST V	ROBERTS JOEL M	1050 ISLAND	719	5.00	\$85.31
5351221820	EAST V	KUZMAN WILLIAM S & SUNNY	1050 ISLAND	551	5.00	\$72.78
5351221821	EAST V	RICHARDSON KARL J & CURRIER ERIKA A	1050 ISLAND	1,171	5.00	\$119.03
5351221822	EAST V	HUERTA RAMON & ESCALA CLAUDIA	1050 ISLAND	1,265	5.00	\$126.05
5351221823	EAST V	DEFREITAS SUSAN	1050 ISLAND	813	5.00	\$92.33
5351221824	EAST V	SEIPLE JEFFREY M	1050 ISLAND	1,003	5.00	\$106.50
5351221825	EAST V	BLANK BENNETT R	1050 ISLAND	1,003	5.00	\$106.50
5351221826	EAST V	BOUNHARAJ SUTHIDA	1050 ISLAND	893	5.00	\$98.30
5351221827	EAST V	FRAZIER STEVIE	1050 ISLAND	829	5.00	\$93.52
5351221828	EAST V	ZIMMERMAN CAROL L	1050 ISLAND	893	5.00	\$98.30
5351221829	EAST V	MCBRIDE ROSS & MAURER HALEY	1050 ISLAND	1,003	5.00	\$106.50
5351221830	EAST V	PECHINKO JOSEPH E	1050 ISLAND	1,003	5.00	\$106.50
5351221831	EAST V	MATTERSTEIG JOAN B	1050 ISLAND	813	5.00	\$92.33
5351221832	EAST V	M2I PROPERTIES L L C	1090 ISLAND	1,197	5.00	\$120.97
5351221833	EAST V	M2I PROPERTIES L L C	1000 ISLAND	919	5.00	\$100.23
5351221901	EAST V	DAVID MICHAEL S TR & DENEEN MARY F TR	1050 ISLAND	1,363	4.00	\$127.02
5351221902	EAST V	AVAKIAN ALEXANDER	1050 ISLAND	1,093	4.00	\$106.88
5351221903	EAST V	HALEY KEVIN & SUSAN	1050 ISLAND	603	4.00	\$70.33
5351221904	EAST V	PERRY LEONARD A	1050 ISLAND	1,283	4.00	\$121.05
5351221905	EAST V	OSBORNE R SCOTT	1050 ISLAND	1,283	4.00	\$121.05
5351221906	EAST V	HAAN BRANDON	1050 ISLAND	603	4.00	\$70.33
5351221907	EAST V	OBRIEN SHANNON M	1050 ISLAND	1,171	4.00	\$112.70
5351221908	EAST V	BLAKE JESSE & SANTOS-BLAKE CLARISSE	1050 ISLAND	1,155	4.00	\$111.51
5351221909	EAST V	RAYBURN MICHAEL & MARGARITA	1050 ISLAND	719	4.00	\$78.98
5351221910	EAST V	EAGEN JAMES C	1050 ISLAND	551	4.00	\$66.45
5351221911	EAST V	PIAZZA VICKI J	1050 ISLAND	1,029	4.00	\$102.11
5351221912	EAST V	THOMPSON DIANNE E	1050 ISLAND	1,171	4.00	\$112.70
5351221913	EAST V	CROSTHWAITE LUCIAN P & MORRISON WENDY	1050 ISLAND	603	4.00	\$70.33
5351221914	EAST V	ECKENROTH DEAN K JR	1050 ISLAND	1,283	4.00	\$121.05
5351221915	EAST V	NISSANOFF PROPERTIES L L C	1050 ISLAND	1,283	4.00	\$121.05
5351221916	EAST V	OGO RAYMOND M	1050 ISLAND	603	4.00	\$70.33
5351221917	EAST V	CARRASCO ANTHONY P	1050 ISLAND	1,093	4.00	\$106.88
5351221918	EAST V	EVANS JEFFREY & ANGELA	1050 ISLAND	1,363	4.00	\$127.02
5351221919	EAST V	EVANS MARTHA	1050 ISLAND	813	4.00	\$85.99
5351221920	EAST V	WIEME THOMAS & SHARON FAMILY TRUST	1050 ISLAND	1,003	4.00	\$100.17
5351221921	EAST V	MESSICK BRYAN C	1050 ISLAND	1,003	4.00	\$100.17
5351221922	EAST V	PINEDA ANDRES & ALEMZADEH NAZANINE	1050 ISLAND	893	4.00	\$91.96
5351221923	EAST V	DAVIS ALLISON	1050 ISLAND	829	4.00	\$87.19
5351221924	EAST V	HOWE NANCY L	1050 ISLAND	893	4.00	\$91.96
5351221925	EAST V	LARSEN TYLER	1050 ISLAND	1,003	4.00	\$100.17
5351221926	EAST V	HARPER SAMUEL G & REBECCA L	1050 ISLAND	1,003	4.00	\$100.17
5351221927	EAST V	MARTIN MICHAEL	1050 ISLAND	813	4.00	\$85.99
5351221928	EAST V	BRAMZON SUZAN A	1050 ISLAND	1,363	4.00	\$127.02
5351221929	EAST V	BERG SEAN	1050 ISLAND	1,093	4.00	\$106.88
5351221930	EAST V	CARRILLO FRANCISCO TRUST 10-26-06	1050 ISLAND	603	4.00	\$70.33
5351221931	EAST V	CUCCIA FRANCIS M & DEBRA S	1050 ISLAND	1,283	4.00	\$121.05
5351221932	EAST V	MCCROSKEY DANIEL J	1050 ISLAND	1,283	4.00	\$121.05
5351221933	EAST V	SANTOS GLENN B	1050 ISLAND	603	4.00	\$70.33
5351221934	EAST V	RATTRAY ZACHARY J	1050 ISLAND	1,171	4.00	\$112.70
5351221935	EAST V	RAMSEY LEE P & JENNIFER M	1050 ISLAND	1,155	4.00	\$111.51
5351221936	EAST V	VELASCO DIEGO	1050 ISLAND	719	4.00	\$78.98
5351221937	EAST V	GAGLIONE ANDREW T	1050 ISLAND	551	4.00	\$66.45
5351221938	EAST V	GHIIO FAMILY LIVING 2003 TRUST 09-25-03	1050 ISLAND	1,029	4.00	\$102.11

000413

CITY OF SAN DIEGO
Downtown Property & Business Improvement District
Assessment Roll 2007-08

Assessor's Parcel Number	Zone	Owner Name(s)	Site Address	Sq. Ft.	Lot FF	Assmnt
5351221939	EAST V	CUTRI JOSEPH D	1050 ISLAND	1,171	4.00	\$112.70
5351221940	EAST V	RUHL BRIAN	1050 ISLAND	603	4.00	\$70.33
5351221941	EAST V	MARTIN MICHAEL E & DANIELLE L	1050 ISLAND	1,283	4.00	\$121.05
5351221942	EAST V	VANBUREN STUART & SUZIE	1050 ISLAND	1,283	4.00	\$121.05
5351221943	EAST V	PHAM VU DAI	1050 ISLAND	603	4.00	\$70.33
5351221944	EAST V	KRAFT JOSEPH	1050 ISLAND	1,093	4.00	\$106.88
5351221945	EAST V	UDWIN ALAN M & LISA E	1050 ISLAND	1,363	4.00	\$127.02
5351221946	EAST V	JUSTINIANO PATRICK	1050 ISLAND	813	4.00	\$85.99
5351221947	EAST V	MARTIN MICHAEL R & REYES MELISSA R	1050 ISLAND	1,003	4.00	\$100.17
5351221948	EAST V	MURRAY JENNIFER L	1050 ISLAND	1,003	4.00	\$100.17
5351221949	EAST V	CONSIGLIO PAUL	1050 ISLAND	893	4.00	\$91.96
5351221950	EAST V	DELPIDIO VINCENT A	1050 ISLAND	829	4.00	\$87.19
5351221951	EAST V	SHERMAN SAM	1050 ISLAND	893	4.00	\$91.96
5351221952	EAST V	NGUYEN DAT & TRAN	1050 ISLAND	1,003	4.00	\$100.17
5351221953	EAST V	LITTLEJOHN LIVING TRUST 04-04-05	1050 ISLAND	1,003	4.00	\$100.17
5351221954	EAST V	BAILEY KENNETH A	1050 ISLAND	813	4.00	\$85.99
5351222001	EAST V	HILDERMAN KEVIN D	1050 ISLAND	1,363	4.00	\$127.02
5351222002	EAST V	RUIZ ROBERT A & VANESSA E	1050 ISLAND	1,093	4.00	\$106.88
5351222003	EAST V	WALKER DAVID A & DARLENE R	1050 ISLAND	603	4.00	\$70.33
5351222004	EAST V	ENGLISH WILLIAM S & JANET D	1050 ISLAND	1,283	4.00	\$121.05
5351222005	EAST V	VILLAFRANCA ANTHONY	1050 ISLAND	1,283	4.00	\$121.05
5351222006	EAST V	CABRERA CARLOS M	1050 ISLAND	603	4.00	\$70.33
5351222007	EAST V	KAZARIAN BRIAN C	1050 ISLAND	1,171	4.00	\$112.70
5351222008	EAST V	NICHOLS ERICKA N	1050 ISLAND	1,155	4.00	\$111.51
5351222009	EAST V	HOLEVA JOSEPH E	1050 ISLAND	719	4.00	\$78.98
5351222010	EAST V	HEDGES DAVID	1050 ISLAND	551	4.00	\$66.45
5351222011	EAST V	ANDREUCCETTI VINCENT L	1050 ISLAND	1,029	4.00	\$102.11
5351222012	EAST V	SAMALA LIZA	1050 ISLAND	1,171	4.00	\$112.70
5351222013	EAST V	HENTSCHEL TIMOTHY N	1050 ISLAND	603	4.00	\$70.33
5351222014	EAST V	GAGLIANO SALVATORE & MARTHA A	1050 ISLAND	1,283	4.00	\$121.05
5351222015	EAST V	SMITH DAVID M REVOCABLE TRUST 09-03-02	1050 ISLAND	1,283	4.00	\$121.05
5351222016	EAST V	ROBERTS GREGORY G	1050 ISLAND	603	4.00	\$70.33
5351222017	EAST V	MERRILL ANGELA	1050 ISLAND	1,093	4.00	\$106.88
5351222018	EAST V	SAULS WILLIAM H & STACY S TRS	1050 ISLAND	1,363	4.00	\$127.02
5351222019	EAST V	COLEMAN RUSSELL J & MARIA E	1050 ISLAND	813	4.00	\$85.99
5351222020	EAST V	REEDYK CATHERINE A	1050 ISLAND	1,003	4.00	\$100.17
5351222021	EAST V	COONS ANNA 2005 TRUST	1050 ISLAND	1,003	4.00	\$100.17
5351222022	EAST V	VILLARREAL SARAH	1050 ISLAND	893	4.00	\$91.96
5351222023	EAST V	LARSEN TORREY L	1050 ISLAND	829	4.00	\$87.19
5351222024	EAST V	HUERTA ESTANISLA	1050 ISLAND	893	4.00	\$91.96
5351222025	EAST V	SCHWARTZ DARON M	1050 ISLAND	1,003	4.00	\$100.17
5351222026	EAST V	HOUSE GEOFFREY & CHARLOTTE	1050 ISLAND	1,003	4.00	\$100.17
5351222027	EAST V	SEGURA DANIEL	1050 ISLAND	813	4.00	\$85.99
5351222028	EAST V	BAXTER JASON	1050 ISLAND	1,363	4.00	\$127.02
5351222029	EAST V	CUTHBERTSON RICHARD	1050 ISLAND	1,093	4.00	\$106.88
5351222030	EAST V	MILLER CHRISTINE R	1050 ISLAND	603	4.00	\$70.33
5351222031	EAST V	SADEGHI MINOU E	1050 ISLAND	1,283	4.00	\$121.05
5351222032	EAST V	LE THUAN D	1050 ISLAND	1,283	4.00	\$121.05
5351222033	EAST V	HARRIS WILLIAM III	1050 ISLAND	603	4.00	\$70.33
5351222034	EAST V	HOLLAND-CHOW FAMILY LTD PARTNERSHIP	1050 ISLAND	1,171	4.00	\$112.70
5351222035	EAST V	THINNES FAMILY TRUST 05-05-06	1050 ISLAND	1,155	4.00	\$111.51
5351222036	EAST V	DOUD ADAM	1050 ISLAND	719	4.00	\$78.98
5351222037	EAST V	WILLERT BERT R	1050 ISLAND	551	4.00	\$66.45
5351222038	EAST V	KARVELIS PETER	1050 ISLAND	1,029	4.00	\$102.11

000414

CITY OF SAN DIEGO
Downtown Property & Business Improvement District
Assessment Roll 2007-08

Assessor's Parcel Number	Zone	Owner Name(s)	Site Address	Sq. Ft.	Lot FF	Assmnt
5351222039	EAST V	ARBAUGH DAVID & AMIEE	1050 ISLAND	1,171	4.00	\$112.70
5351222040	EAST V	MCNAMARA S KEEGAN	1050 ISLAND	603	4.00	\$70.33
5351222041	EAST V	CLARK STEVEN B	1050 ISLAND	1,283	4.00	\$121.05
5351222042	EAST V	GIFFORD CHADWIC	1050 ISLAND	1,283	4.00	\$121.05
5351222043	EAST V	PEREZ DIANA	1050 ISLAND	603	4.00	\$70.33
5351222044	EAST V	NEILSON CLINT TRUST 05-23-05	1050 ISLAND	1,093	4.00	\$106.88
5351222045	EAST V	CIAMPA V MICHAEL & JENNIFER L	1050 ISLAND	1,363	4.00	\$127.02
5351222046	EAST V	MCDONALD GLENN	1050 ISLAND	813	4.00	\$85.99
5351222047	EAST V	MEYERSON FAMILY TRUST 12-15-99	1050 ISLAND	1,003	4.00	\$100.17
5351222048	EAST V	GROOMS ROXANNE	1050 ISLAND	1,003	4.00	\$100.17
5351222049	EAST V	GILMARTIN INVESTMENTS L L C	1050 ISLAND	893	4.00	\$91.96
5351222050	EAST V	ANZALONE JOSEPH D	1050 ISLAND	829	4.00	\$87.19
5351222051	EAST V	MELLEIN BRIAN P	1050 ISLAND	893	4.00	\$91.96
5351222052	EAST V	KWONG JUSTIN & MARIA	1050 ISLAND	1,003	4.00	\$100.17
5351222053	EAST V	HUNTINGTON JESSICA	1050 ISLAND	1,003	4.00	\$100.17
5351222054	EAST V	CHERNOVETZKY MAURICO	1050 ISLAND	813	4.00	\$85.99
5351222101	EAST V	HAUSMANN REVOCABLE FAMILY TRUST	1050 ISLAND	1,765	4.00	\$157.01
5351222102	EAST V	OKAMOTO LANCE N & VIRGINIA L S	1050 ISLAND	1,295	4.00	\$121.95
5351222103	EAST V	GREEN JOSEPH & DORIS	1050 ISLAND	1,295	4.00	\$121.95
5351222104	EAST V	GARRETT ANN G	1050 ISLAND	1,603	4.00	\$144.93
5351222105	EAST V	SCHMITZER DAN	1050 ISLAND	1,273	4.00	\$120.31
5351222106	EAST V	CUTRI FAMILY REVOCABLE TRUST 10-01-03	1050 ISLAND	1,093	4.00	\$106.88
5351222107	EAST V	HOENIGMAN JOHN J & MARY A	1050 ISLAND	1,603	4.00	\$144.93
5351222108	EAST V	FITZSIMMONS TOD & KARI	1050 ISLAND	1,295	4.00	\$121.95
5351222109	EAST V	OSBORNE DARIN V	1050 ISLAND	1,295	4.00	\$121.95
5351222110	EAST V	SAVRAN STEPHEN V & JERI A	1050 ISLAND	1,765	4.00	\$157.01
5351222111	EAST V	HIX TY & JENNIFER DAWN	1050 ISLAND	813	4.00	\$85.99
5351222112	EAST V	COUILLARD MARC	1050 ISLAND	1,003	4.00	\$100.17
5351222113	EAST V	EGAN CAROLAN	1050 ISLAND	1,003	4.00	\$100.17
5351222114	EAST V	ROBERTS KEVIN	1050 ISLAND	893	4.00	\$91.96
5351222115	EAST V	BOCANEGRA CARLOS M TRUST 07-26-06	1050 ISLAND	829	4.00	\$87.19
5351222116	EAST V	TANTAMA STEPHEN S	1050 ISLAND	893	4.00	\$91.96
5351222117	EAST V	ULRICH KRISTIN E	1050 ISLAND	1,003	4.00	\$100.17
5351222118	EAST V	LYONS DANIEL J	1050 ISLAND	1,003	4.00	\$100.17
5351222119	EAST V	HEJDUK FRANK D & ELISSA B	1050 ISLAND	813	4.00	\$85.99
5351222201	EAST V	M2I PROPERTIES L L C	1011 MARKET	1,923	4.00	\$168.80
5351222202	EAST V	M2I PROPERTIES L L C	1021 MARKET	1,193	5.00	\$120.68
5351222203	EAST V	M2I PROPERTIES L L C	1031 MARKET	1,081	5.00	\$112.32
5351222204	EAST V	M2I PROPERTIES L L C	1041 MARKET	1,471	5.00	\$141.41
5351222205	EAST V	M2I PROPERTIES L L C	1051 MARKET	1,565	5.00	\$148.43
5351222206	EAST V	M2I PROPERTIES L L C	1061 MARKET	1,093	5.00	\$113.22
5351222207	EAST V	M2I PROPERTIES L L C	1071 MARKET	1,575	5.00	\$149.17
5351222208	EAST V	M2I PROPERTIES L L C	524 11TH	901	5.00	\$98.89
5351222301	EAST V	CAREY SHAWNTEL D	527 10TH	1,371	4.00	\$127.62
5351222302	EAST V	SADEGHI KEVIN	527 10TH	883	4.00	\$91.21
5351222303	EAST V	NIHEU ANDREW K & THAMATRAKOLN	527 10TH	1,255	4.00	\$118.97
5351222304	EAST V	GODDARD WESLEY E	527 10TH	1,423	4.00	\$131.50
5351222305	EAST V	GEORGE TIMOTHY	527 10TH	1,349	4.00	\$125.98
5351222306	EAST V	BOGAN ROBERT L JR	527 10TH	1,383	4.00	\$128.51
5351222307	EAST V	GODDARD PETER E	527 10TH	1,367	4.00	\$127.32
5351222308	EAST V	BELVEDERE MARK	527 10TH	667	4.00	\$75.10
5351222309	EAST V	BASACCHI JOHN	527 10TH	1,395	4.00	\$129.41
5351222310	EAST V	LANG EDWARD & TSANOVA ROSITSA	527 10TH	1,079	4.00	\$105.84
5351222311	EAST V	RENICK DREW C	527 10TH	1,187	4.00	\$113.89

000415

CITY OF SAN DIEGO
Downtown Property & Business Improvement District
Assessment Roll 2007-08

Assessor's Parcel Number	Zone	Owner Name(s)	Site Address	Sq. Ft.	Lot FF	Assmnt
5351222312	EAST V	ALBERS HILARY A	527 10TH	1,127	4.00	\$109.42
5351222313	EAST V	MEJIA FAMILY TRUST 10-08-01	527 10TH	1,371	4.00	\$127.62
5351222314	EAST V	MCKENNA FIONA	527 10TH	883	4.00	\$91.21
5351222315	EAST V	TERHUNE GENTRY G 1999 TRUST	527 10TH	1,255	4.00	\$118.97
5351222316	EAST V	CRESS FAMILY 2006 TRUST 05-17-06	527 10TH	1,423	4.00	\$131.50
5351222317	EAST V	OLSEN GEORGE E & SANDRA M	527 10TH	1,349	4.00	\$125.98
5351222318	EAST V	TRAN BINH PHUONG & NAITO RISA	527 10TH	1,383	4.00	\$128.51
5351222319	EAST V	WESTON SIMON	527 10TH	1,619	4.00	\$146.12
5351222320	EAST V	HEBBLEWHITE MALCOLM	527 10TH	667	4.00	\$75.10
5351222321	EAST V	NEUMAN DEBORAH L SEPARATE PROPERTY	527 10TH	1,395	4.00	\$129.41
5351222322	EAST V	MALLETT NIGEL J	527 10TH	1,079	4.00	\$105.84
5351222323	EAST V	MUNCRIEF GLENN H	527 10TH	1,187	4.00	\$113.89
5351222324	EAST V	TRINIDAD CHERYL J	527 10TH	1,127	4.00	\$109.42
5351222325	EAST V	MCCULLOCH MICHAEL J	527 10TH	1,371	4.00	\$127.62
5351222326	EAST V	SHULTS KIMBERLEE	527 10TH	883	4.00	\$91.21
5351222327	EAST V	TRENHAILE RYAN	527 10TH	1,255	4.00	\$118.97
5351222328	EAST V	BLASSINGHAM JEFF S	527 10TH	1,423	4.00	\$131.50
5351222329	EAST V	NEBO MATTHEW Z	527 10TH	1,349	4.00	\$125.98
5351222330	EAST V	HUSH JAMES A	527 10TH	1,383	4.00	\$128.51
5351222331	EAST V	REZNICEK RANDY L & JANA	527 10TH	1,619	4.00	\$146.12
5351222332	EAST V	GAGLIONE ANTHONY	527 10TH	667	4.00	\$75.10
5351222333	EAST V	SHIMOGUCHI TY	527 10TH	1,395	4.00	\$129.41
5351222334	EAST V	BAUER COREY	527 10TH	1,079	4.00	\$105.84
5351222335	EAST V	GRAHN MELISSA	527 10TH	1,187	4.00	\$113.89
5351222336	EAST V	SINGH RYAN	527 10TH	1,127	4.00	\$109.42
5351222337	EAST V	JEFFERY DOUGLAS & JEFFREY HEATHER P	527 10TH	1,371	4.00	\$127.62
5351222338	EAST V	STOLIAR ANN	527 10TH	883	4.00	\$91.21
5351222339	EAST V	MCMURRY TISHA	527 10TH	1,255	4.00	\$118.97
5351222340	EAST V	AWBREY CHARLOTTE	527 10TH	1,423	4.00	\$131.50
5351222341	EAST V	BARNETT DAN J & GRETCHEN A	527 10TH	1,349	4.00	\$125.98
5351222342	EAST V	APPLEBAUM LEE & SHERI	527 10TH	1,383	4.00	\$128.51
5351222343	EAST V	WU KUANG-HUI	527 10TH	1,619	4.00	\$146.12
5351222344	EAST V	PEEBLES PRISCILLA	527 10TH	667	4.00	\$75.10
5351222345	EAST V	GORDON RALPH A	527 10TH	1,395	4.00	\$129.41
5351222346	EAST V	SWAN SCOTT B	527 10TH	1,079	4.00	\$105.84
5351222347	EAST V	PERRY ALEXANDER S	527 10TH	1,187	4.00	\$113.89
5351222348	EAST V	DUFFIN DARCY L	527 10TH	1,127	4.00	\$109.42
5351222349	EAST V	DEWOLF DONALD & SUSAN LIVING TRUST OF	527 10TH	1,371	4.00	\$127.62
5351222350	EAST V	BECK DAVID JR	527 10TH	883	4.00	\$91.21
5351222351	EAST V	MARTIN LESLIE M TRUST 04-09-04	527 10TH	1,255	4.00	\$118.97
5351222352	EAST V	NAPPI REVOCABLE TRUST 04-19-06	527 10TH	1,423	4.00	\$131.50
5351222353	EAST V	MICKLE CHRISTOPHER J	527 10TH	1,349	4.00	\$125.98
5351222354	EAST V	BOLLAG BENJAMIN	527 10TH	1,383	4.00	\$128.51
5351222355	EAST V	TUCKER CHRISTOPHER	527 10TH	1,619	4.00	\$146.12
5351222356	EAST V	LEDEZMA ABEL I	527 10TH	667	4.00	\$75.10
5351222357	EAST V	KOSTY MICHAEL P & ANTONETTE C	527 10TH	1,395	4.00	\$129.41
5351222358	EAST V	CASTILLEJA MARIA C	527 10TH	1,079	4.00	\$105.84
5351222359	EAST V	MCGRATH JON	527 10TH	1,187	4.00	\$113.89
5351222360	EAST V	FARELLA THOMAS	527 10TH	1,127	4.00	\$109.42
5351222361	EAST V	BJURSTROM EDWARD E & WENDY	527 10TH	1,371	4.00	\$127.62
5351222362	EAST V	GRISWOLD GRETCHEN	527 10TH	883	4.00	\$91.21
5351222363	EAST V	CURBBUN FAMILY TRUST 09-27-05	527 10TH	1,255	4.00	\$118.97
5351222364	EAST V	TONG DAN & NGUYEN CHRISTINE M	527 10TH	1,423	4.00	\$131.50
5351222365	EAST V	MARTINEZ MOISES J & LOPEZ-MARTINEZ KARLA	527 10TH	1,349	4.00	\$125.98

000416

CITY OF SAN DIEGO
Downtown Property & Business Improvement District
Assessment Roll 2007-08

Assessor's Parcel Number	Zone	Owner Name(s)	Site Address	Sq. Ft.	Lot FF	Assmnt
5351222366	EAST V	GAPP DAVID W & JEANNA L	527 10TH	1,383	4.00	\$128.51
5351222367	EAST V	BEYOR BRUCE B & HILDEGARDE G	527 10TH	1,619	4.00	\$146.12
5351222368	EAST V	VALENCIA LEONARD JR & SUSAN	527 10TH	667	4.00	\$75.10
5351222369	EAST V	SHAMBEAU THOMAS S & ELIZABETH A	527 10TH	1,395	4.00	\$129.41
5351222370	EAST V	MCCRAY DENNIS & MELISSA	527 10TH	1,079	4.00	\$105.84
5351222371	EAST V	STERN WILLIAM S	527 10TH	1,187	4.00	\$113.89
5351222372	EAST V	BLAKELEY MICHAEL J	527 10TH	1,127	4.00	\$109.42
5351231000	EAST V	CAL FIRST PROPERTIES INC	1101 MARKET	64,108	232.00	\$6252.29
5351231200	EAST V	CITY OF SAN DIEGO REDEVELOPMENT AGENCY	1185 MARKET	41,997	357.00	\$5394.75
5351231301	EAST V	BRISARD STEPHAN	525 11TH AVE #1101	733	4.00	\$80.02
5351231302	EAST V	SCHOOLER RONALD L	525 11TH AVE #1102	1,015	4.00	\$101.06
5351231303	EAST V	KOZICH DAVID T & ERIN E	525 11TH AVE #1103	761	4.00	\$82.11
5351231304	EAST V	CAPILITAN JOSEPH E	525 11TH AVE #1104	1,015	4.00	\$101.06
5351231305	EAST V	WELLS FARGO BANK	525 11TH AVE #1105	910	4.00	\$93.23
5351231306	EAST V	MONTEMAYOR JON T & FIL E	525 11TH AVE #1106	1,007	4.00	\$100.46
5351231307	EAST V	CARRANZA ROGELIO	525 11TH AVE #1107	1,202	4.00	\$115.01
5351231308	EAST V	NELSON THADEUS J & KRISTIN M	525 11TH AVE #1108	969	4.00	\$97.63
5351231309	EAST V	WELLS FARGO	525 11TH AVE #1110	1,202	4.00	\$115.01
5351231310	EAST V	WEI MICAH T & ALICE M	525 11TH AVE #1112	1,037	4.00	\$102.70
5351231311	EAST V	THAYER JOHN B	525 11TH AVE #1114	677	4.00	\$75.85
5351231312	EAST V	PABLO LUCIANO	525 11TH AVE #1116	1,202	4.00	\$115.01
5351231313	EAST V	GUGLIOTTA BRIAN & KIMBERLY	525 11TH AVE #1118	1,007	4.00	\$100.46
5351231314	EAST V	MCCOY LESLIE A	525 11TH AVE #1120	970	4.00	\$97.70
5351231315	EAST V	MARTINEZ ERICA	525 11TH AVE #1122	689	4.00	\$76.74
5351231316	EAST V	MAY MATTHEW T	525 11TH AVE #1201	733	4.00	\$80.02
5351231317	EAST V	CACERES JOANNE	525 11TH AVE #1202	689	4.00	\$76.74
5351231318	EAST V	HRIVNAK MICHELE	525 11TH AVE #1203	761	4.00	\$82.11
5351231319	EAST V	WALL DENISE M TRUST 02-05-03	525 11TH AVE #1204	1,037	4.00	\$102.70
5351231320	EAST V	PEPPER STEVEN & DENISE	525 11TH AVE #1205	910	4.00	\$93.23
5351231321	EAST V	VILLAFRANCA ANTHONY J	525 11TH AVE #1206	689	4.00	\$76.74
5351231322	EAST V	MARKIEWITZ FAMILY LIVING TRUST 03-22-94	525 11TH AVE #1207	1,031	4.00	\$102.25
5351231323	EAST V	SEVESTRE GERARD & CHRISTENSEN JOANNE	525 11TH AVE #1208	677	4.00	\$75.85
5351231324	EAST V	CLANCY GERARD H & DEBRA A	525 11TH AVE #1209	967	4.00	\$97.48
5351231325	EAST V	FINNEY MICHAEL S & JULI A	525 11TH AVE #1210	689	4.00	\$76.74
5351231326	EAST V	GAGLIONE ANDREW T	525 11TH AVE #1211	967	4.00	\$97.48
5351231327	EAST V	CALL ROBERT S & KATHY B	525 11TH AVE #1301	727	4.00	\$79.58
5351231328	EAST V	CREEGAN COLLETTE J TRUST 03-15-04	525 11TH AVE #1302	1,031	4.00	\$102.25
5351231329	EAST V	VEGA NORMA F	525 11TH AVE #1303	753	4.00	\$81.52
5351231330	EAST V	BINDER LESLIE W	525 11TH AVE #1304	1,111	4.00	\$108.22
5351231331	EAST V	YOHANNES ZION	525 11TH AVE #1305	910	4.00	\$93.23
5351231332	EAST V	NAPUTI JOSE	525 11TH AVE #1306	753	4.00	\$81.52
5351231333	EAST V	THIBEAULT DANIEL A TR & THIBAUT SHARON A	525 11TH AVE #1307	1,031	4.00	\$102.25
5351231334	EAST V	SMITH KENNETH CLAYTON	525 11TH AVE #1308	1,037	4.00	\$102.70
5351231335	EAST V	LOEFFLER KATHIE J	525 11TH AVE #1309	967	4.00	\$97.48
5351231336	EAST V	DELGADILLO GERALD A	525 11TH AVE #1310	753	4.00	\$81.52
5351231337	EAST V	CLEMENO JOHN & DEVINIA REVOCABLE TRUST	525 11TH AVE #1311	967	4.00	\$97.48
5351231338	EAST V	LOEW ADAM R & TERRI L REVOCABLE 2003	525 11TH AVE #1312	1,101	4.00	\$107.48
5351231339	EAST V	ANDERSON KAMILI M TRUST 08-12-04	525 11TH AVE #1314	753	4.00	\$81.52
5351231340	EAST V	MALLET HAL	525 11TH AVE #1316	753	4.00	\$81.52
5351231341	EAST V	BIELAWSKI ANTHONY	525 11TH AVE #1401	727	4.00	\$79.58
5351231342	EAST V	EARLE EDWIN B	525 11TH AVE #1402	1,053	4.00	\$103.90
5351231343	EAST V	BONGIOVANNI JOSEPH	525 11TH AVE #1403	753	4.00	\$81.52
5351231344	EAST V	GLEED DOUGLAS J	525 11TH AVE #1404	1,111	4.00	\$108.22
5351231345	EAST V	MIRANDA MICHELLE & DEAN	525 11TH AVE #1405	910	4.00	\$93.23

CITY OF SAN DIEGO
Downtown Property & Business Improvement District
Assessment Roll 2007-08

Assessor's Parcel Number	Zone	Owner Name(s)	Site Address	Sq. Ft.	Lot FF	Assmnt
5351231346	EAST V	BUENROSTRO ERIKA	525 11TH AVE #1406	753	4.00	\$81.52
5351231347	EAST V	MIRANDA CARLO	525 11TH AVE #1407	1,053	4.00	\$103.90
5351231348	EAST V	LEHMANN PATRICK J	525 11TH AVE #1408	1,037	4.00	\$102.70
5351231349	EAST V	DILLON KEVIN J	525 11TH AVE #1409	967	4.00	\$97.48
5351231350	EAST V	ZALIS LAWRENCE I & GRACYN	525 11TH AVE #1410	753	4.00	\$81.52
5351231351	EAST V	DAHLEN DEREK	525 11TH AVE #1411	967	4.00	\$97.48
5351231352	EAST V	WU MICHAEL W & JUDY	525 11TH AVE #1412	1,101	4.00	\$107.48
5351231353	EAST V	HAYES CHRISTOPHER M FAMILY 2005 TRUST	525 11TH AVE #1414	753	4.00	\$81.52
5351231354	EAST V	BARSUM MAHNAZ	525 11TH AVE #1416	753	4.00	\$81.52
5351231355	EAST V	SUTTON ROBERT E JR	525 11TH AVE #1501	863	4.00	\$89.72
5351231356	EAST V	SNYDER GEORGIA L C	525 11TH AVE #1502	1,143	4.00	\$110.61
5351231357	EAST V	GOTSES WILLIAMS TRUST 02-26-03	525 11TH AVE #1503	949	4.00	\$96.14
5351231358	EAST V	JONES ROBERT BRENT	525 11TH AVE #1504	1,203	4.00	\$115.09
5351231359	EAST V	ALFARO ALEXIS V	525 11TH AVE #1505	1,061	4.00	\$104.49
5351231360	EAST V	P B ENTERPRISES L L C	525 11TH AVE #1506	949	4.00	\$96.14
5351231361	EAST V	XU YAO JUAN	525 11TH AVE #1507	1,143	4.00	\$110.61
5351231362	EAST V	FRANZEN BRIAN	525 11TH AVE #1508	1,199	4.00	\$114.79
5351231363	EAST V	SIMANTEL BRIAN	525 11TH AVE #1509	1,101	4.00	\$107.48
5351231364	EAST V	DUBE PATRICE & TRAN-DUBE MICHELLE B	525 11TH AVE #1510	949	4.00	\$96.14
5351231365	EAST V	GONDUSKY JOSEPH S & CHRISTINA J	525 11TH AVE #1511	1,079	4.00	\$105.84
5351231366	EAST V	LAMONT ALEANA	525 11TH AVE #1512	1,203	4.00	\$115.09
5351231367	EAST V	MCDONOUGH RICHARD C	525 11TH AVE #1514	949	4.00	\$96.14
5351231368	EAST V	BATREZ JOSHUA M & VERONICA	525 11TH AVE #1516	949	4.00	\$96.14
5351231401	EAST V	OROURKE THOMAS P & POWERS SUSAN J	550 PARK BLVD #2101	1,289	4.00	\$121.50
5351231402	EAST V	M M C REAL ESTATE HOLDINGS L L C	550 PARK BLVD #2102	3,415	4.00	\$280.10
5351231403	EAST V	FARMER BRETT M	550 PARK BLVD #2103	1,061	4.00	\$104.49
5351231404	EAST V	M M C REAL ESTATE HOLDINGS L L C	550 PARK BLVD #2104	1,202	4.00	\$115.01
5351231405	EAST V	KIRBY ROBERT A & CHRISTINA M	550 PARK BLVD #2201	810	4.00	\$85.77
5351231406	EAST V	OSULLIVAN MICHAEL L	550 PARK BLVD #2202	1,105	4.00	\$107.78
5351231407	EAST V	FITZGERALD KEVIN	550 PARK BLVD #2203	810	4.00	\$85.77
5351231408	EAST V	GOTTSCHLING HOLLY	550 PARK BLVD #2204	1,097	4.00	\$107.18
5351231409	EAST V	RASCHKE ADAM A & JILL	550 PARK BLVD #2205	1,099	4.00	\$107.33
5351231410	EAST V	ALTHOF MICHAEL H & HOBBS MAUREEN E	550 PARK BLVD #2206	739	4.00	\$80.47
5351231411	EAST V	DELPRINO BRIAN	550 PARK BLVD #2207	1,369	4.00	\$127.47
5351231412	EAST V	MCFARLAND S & M FAMILY TRUST 12-22-02	550 PARK BLVD #2208	760	4.00	\$82.04
5351231413	EAST V	VAEZI HAMID & KATO DIANE	550 PARK BLVD #2210	1,020	4.00	\$101.43
5351231414	EAST V	CLARKE TONY	550 PARK BLVD #2212	1,202	4.00	\$115.01
5351231415	EAST V	NORTHCOTE TRAVIS L	550 PARK BLVD #2301	810	4.00	\$85.77
5351231416	EAST V	MILLER J SCOTT	550 PARK BLVD #2302	1,089	4.00	\$106.58
5351231417	EAST V	CHAPMAN WYATT D	550 PARK BLVD #2303	810	4.00	\$85.77
5351231418	EAST V	HARMER SHERMAN D JR & WISSBAUM BECKY S	550 PARK BLVD #2304	1,083	4.00	\$106.13
5351231419	EAST V	HEATH TIM W	550 PARK BLVD #2305	1,099	4.00	\$107.33
5351231420	EAST V	DIXON ARTHUR A & HEATHER N	550 PARK BLVD #2306	739	4.00	\$80.47
5351231421	EAST V	WILSON MURRAY K	550 PARK BLVD #2307	1,369	4.00	\$127.47
5351231422	EAST V	VOGEL BRADLEY A	550 PARK BLVD #2308	760	4.00	\$82.04
5351231423	EAST V	BRAND JASON P	550 PARK BLVD #2310	1,083	4.00	\$106.13
5351231424	EAST V	HAISHA SAHERA	550 PARK BLVD #2312	1,029	4.00	\$102.11
5351231425	EAST V	KONUR ANIL V	550 PARK BLVD #2401	810	4.00	\$85.77
5351231426	EAST V	CELINDRO FRANCISCO V	550 PARK BLVD #2402	1,117	4.00	\$108.67
5351231427	EAST V	MAHOOD JOEL P	550 PARK BLVD #2403	810	4.00	\$85.77
5351231428	EAST V	AGUILERA NICHOLAS	550 PARK BLVD #2404	1,111	4.00	\$108.22
5351231429	EAST V	PRINCES TRUST 01-30-04	550 PARK BLVD #2405	1,099	4.00	\$107.33
5351231430	EAST V	SMITH CHAD	550 PARK BLVD #2406	739	4.00	\$80.47
5351231431	EAST V	MARTINEZ MARCUS R	550 PARK BLVD #2407	1,369	4.00	\$127.47

000418

CITY OF SAN DIEGO
Downtown Property & Business Improvement District
Assessment Roll 2007-08

Assessor's Parcel Number	Zone	Owner Name(s)	Site Address	Sq. Ft.	Lot FF	Assmnt
5351231432	EAST V	ABDELNOUR LORI A	550 PARK BLVD #2408	753	4.00	\$81.52
5351231433	EAST V	HANGER DASHTI TRUST 06-14-05	550 PARK BLVD #2410	1,037	4.00	\$102.70
5351231434	EAST V	STENEHJEM IAN & NATALIE	550 PARK BLVD #2412	1,029	4.00	\$102.11
5351231435	EAST V	GOULET JOHN E & KAREN	550 PARK BLVD #2501	810	4.00	\$85.77
5351231436	EAST V	YASTIC CHONGHWA	550 PARK BLVD #2502	1,117	4.00	\$108.67
5351231437	EAST V	FITZMAURICE LAURIE J	550 PARK BLVD #2503	810	4.00	\$85.77
5351231438	EAST V	ARCHITECTURAL ENTERPRISES INC	550 PARK BLVD #2504	1,111	4.00	\$108.22
5351231439	EAST V	SAVENA MICHAEL J	550 PARK BLVD #2505	1,099	4.00	\$107.33
5351231440	EAST V	KELLY MICHAEL K & ELIZABETH R	550 PARK BLVD #2506	739	4.00	\$80.47
5351231441	EAST V	LOMBARDI THOMAS P	550 PARK BLVD #2507	1,369	4.00	\$127.47
5351231442	EAST V	DACANAY ERIC E	550 PARK BLVD #2508	753	4.00	\$81.52
5351231443	EAST V	MOORE JACK E JR & BRENDA S	550 PARK BLVD #2510	1,202	4.00	\$115.01
5351231444	EAST V	TONG WILLARD	550 PARK BLVD #2512	1,029	4.00	\$102.11
5351231445	EAST V	ASHAM FAMILY TRUST 04-06-90	550 PARK BLVD #2601	1,019	4.00	\$101.36
5351231446	EAST V	MERRITT SHANNON	550 PARK BLVD #2602	1,389	4.00	\$128.96
5351231447	EAST V	HOANG JOHN A	550 PARK BLVD #2603	1,019	4.00	\$101.36
5351231448	EAST V	VONSCHLICHT BARBARA	550 PARK BLVD #2604	1,313	4.00	\$123.29
5351231449	EAST V	SCHERE IAN	550 PARK BLVD #2605	1,300	4.00	\$122.32
5351231450	EAST V	MADIGAN MICHAEL D & LAURIE	550 PARK BLVD #2606	1,202	4.00	\$115.01
5351231451	EAST V	MILLER VAN C & LAURIE A	550 PARK BLVD #2607	1,475	4.00	\$135.38
5351231452	EAST V	WILLSEY MICHAEL L & INGRID K TRS	550 PARK BLVD #2608	923	4.00	\$94.20
5351231453	EAST V	VALDEZ TERESITA O	550 PARK BLVD #2610	1,237	4.00	\$117.62
5351231454	EAST V	AMARO JOSEPH A & LINDA M	550 PARK BLVD #2612	1,233	4.00	\$117.32
5351240300	EAST V	ISLAND METRO L L C	1123 ISLAND	29,951	476.00	\$5250.04
5351240400	EAST V	CITY OF SAN DIEGO REDEVELOPMENT AGENCY		49	24.00	\$155.71
5351240501	EAST V	DEROOS FAMILY TRUST 10-03-05	1150 J	631	3.00	\$66.08
5351240502	EAST V	MARTINEZ JOSEPHINE	1150 J	1,413	3.00	\$124.42
5351240503	EAST V	ALBANO GENELYN R	1150 J	987	3.00	\$92.64
5351240504	EAST V	STEINKE KRIS M SEPARATE PROPERTY TRUST	1150 J	967	3.00	\$91.14
5351240505	EAST V	CARLSON ROBERT J	1150 J	967	3.00	\$91.14
5351240506	EAST V	TUBIANOSA SUSANA C	1150 J	967	3.00	\$91.14
5351240507	EAST V	FORTIN CHRISTOPHER A	1150 J	1,280	3.00	\$114.49
5351240508	EAST V	SPANIOL FAMILY TRUST 09-21-94	1150 J	1,323	3.00	\$117.70
5351240509	EAST V	LUMBRERAS LILIBETH P	1150 J	735	3.00	\$73.84
5351240510	EAST V	LEA GREGORY S	1150 J	735	3.00	\$73.84
5351240511	EAST V	BITTERMAN BARRY	1150 J	735	3.00	\$73.84
5351240512	EAST V	GIBBS BROOKS C & JILL N	1150 J	691	3.00	\$70.56
5351240513	EAST V	OCHOA LOUIS & KARRIN L	1150 J	983	3.00	\$92.34
5351240514	EAST V	BUILDING EXCHANGE CO	1150 J	735	3.00	\$73.84
5351240515	EAST V	COE BRIAN J & CATHERINE A	1150 J	1,323	3.00	\$117.70
5351240516	EAST V	SETTER ERIC	1150 J	1,393	3.00	\$122.92
5351240517	EAST V	LABRUNO JASON & JENNIFER L	1150 J	967	3.00	\$91.14
5351240518	EAST V	VALDEZ BRIAN C	1150 J	967	3.00	\$91.14
5351240519	EAST V	AERO RITA	1150 J	741	3.00	\$74.29
5351240520	EAST V	WOOLGAR KEITH	1150 J	967	3.00	\$91.14
5351240521	EAST V	GULOY MARNEY F	1150 J	967	3.00	\$91.14
5351240522	EAST V	HERSHKOWITZ NATHAN H	1150 J	967	3.00	\$91.14
5351240523	EAST V	HAUGH ALEXANDER Q	1150 J	1,117	3.00	\$102.33
5351240524	EAST V	ESTUPINAN MIGUEL J & JODI N	1150 J	681	3.00	\$69.81
5351240525	EAST V	MARX PAUL & DEBRA FAMILY LTD	1150 J	1,149	3.00	\$104.72
5351240526	EAST V	BARAJAS ALEJANDRO L & REBECCA	1150 J	735	3.00	\$73.84
5351240527	EAST V	SMITH HALLIE E	1150 J	735	3.00	\$73.84
5351240528	EAST V	BOWMAN ALLISON K	1150 J	735	3.00	\$73.84
5351240529	EAST V	SPELTA AMY M	1150 J	605	3.00	\$64.14

000419

CITY OF SAN DIEGO
Downtown Property & Business Improvement District
Assessment Roll 2007-08

Assessor's Parcel Number	Zone	Owner Name(s)	Site Address	Sq. Ft.	Lot FF	Assmnt
5351240530	EAST V	BOWMAN BARRY A	1150 J	735	3.00	\$73.84
5351240531	EAST V	NORA ROBERT J JR & MADIGAN MELINDA K	1150 J	735	3.00	\$73.84
5351240532	EAST V	CARPIO CARMELA	1150 J	735	3.00	\$73.84
5351240533	EAST V	JACINTO FAMILY LTD PTNSHP	1150 J	1,149	3.00	\$104.72
5351240534	EAST V	STOUFFER KIMBERLY L	1150 J	681	3.00	\$69.81
5351240535	EAST V	TESTWUIDE JEREMY R	1150 J	1,117	3.00	\$102.33
5351240536	EAST V	ABEL BILL G	1150 J	967	3.00	\$91.14
5351240537	EAST V	PENA MARGARET-ANN P	1150 J	967	3.00	\$91.14
5351240538	EAST V	DELEON HERMINIO F & TERESITA M	1150 J	967	3.00	\$91.14
5351240539	EAST V	CHEN MICHAEL	1150 J	571	3.00	\$61.60
5351240540	EAST V	SKURA SHAUN S	1150 J	743	3.00	\$74.43
5351240541	EAST V	RUNNELLS RICHARD J & CAROL J	1150 J	741	3.00	\$74.29
5351240542	EAST V	VOLLMER KARI L	1150 J	719	3.00	\$72.64
5351240543	EAST V	JORDAN MICHAEL E & ROSEMARY S	1150 J	571	3.00	\$61.60
5351240544	EAST V	BARRUTIA ALBERTO & GRICELDA	1150 J	993	3.00	\$93.08
5351240545	EAST V	LEE DARWIN V & CHARLENE N	1150 J	993	3.00	\$93.08
5351240546	EAST V	RUMBAAO REVOCABLE LIVING TRUST 08-26-05	1150 J	993	3.00	\$93.08
5351240547	EAST V	PASIMIO EDWARD R	1150 J	1,117	3.00	\$102.33
5351240548	EAST V	VIDAURRI VENTURA E & ADRIA M	1150 J	717	3.00	\$72.49
5351240549	EAST V	KOCH SIMMON	1150 J	1,149	3.00	\$104.72
5351240550	EAST V	FANUCCHI STEPHEN M & WENDY E	1150 J	735	3.00	\$73.84
5351240551	EAST V	LEE THOMAS S JR & JANE V	1150 J	735	3.00	\$73.84
5351240552	EAST V	SALDUA NEIL N S	1150 J	735	3.00	\$73.84
5351240553	EAST V	SMITH BRECK	1150 J	605	3.00	\$64.14
5351240554	EAST V	BOBBITT FAMILY TRUST 04-18-05	1150 J	735	3.00	\$73.84
5351240555	EAST V	MARQUEZ JUAN A	1150 J	735	3.00	\$73.84
5351240556	EAST V	RHODES EDWARD P & MARASKA ANDREA D	1150 J	735	3.00	\$73.84
5351240557	EAST V	LIEBEL LARRY	1150 J	1,149	3.00	\$104.72
5351240558	EAST V	RHODES EDWARD P JR & MARASKA ANDREA D	1150 J	717	3.00	\$72.49
5351240559	EAST V	JOHNSON TED W	1150 J	1,117	3.00	\$102.33
5351240560	EAST V	1150 J STREET TRUST 10-22-06	1150 J	993	3.00	\$93.08
5351240561	EAST V	MENDEZ RAFAEL & KIMBERLY A	1150 J	993	3.00	\$93.08
5351240562	EAST V	ENGLISH ERIC E & MICHELLE S	1150 J	993	3.00	\$93.08
5351240563	EAST V	LARSEN TORREY L	1150 J	571	3.00	\$61.60
5351240564	EAST V	BISHIP MICHAEL B TRUST 01-11-06	1150 J	719	3.00	\$72.64
5351240565	EAST V	KROUTIK VLADISLAV	1150 J	741	3.00	\$74.29
5351240566	EAST V	CURRIE ANNA M U	1150 J	719	3.00	\$72.64
5351240567	EAST V	GHANAYEM MICHAEL 2006 TRUST 01-17-06	1150 J	571	3.00	\$61.60
5351240568	EAST V	CONN STEPHEN N & GAIL A	1150 J	993	3.00	\$93.08
5351240569	EAST V	BRANDOM JOHN F & LESLEE	1150 J	993	3.00	\$93.08
5351240570	EAST V	WALL STEVEN S	1150 J	993	3.00	\$93.08
5351240571	EAST V	KANAAN FAMILY TRUST 02-11-91	1150 J	1,117	3.00	\$102.33
5351240572	EAST V	LARSEN TYLER L	1150 J	717	3.00	\$72.49
5351240573	EAST V	STONE PHILIP L & MICHELLE L	1150 J	1,149	3.00	\$104.72
5351240574	EAST V	RODRIGUEZ DENNIS J & GAYTAN CHRISTINA A	1150 J	735	3.00	\$73.84
5351240575	EAST V	GARCIA MARIA A	1150 J	735	3.00	\$73.84
5351240576	EAST V	SCHWARTZ SCOTT J & ALEXANDRA K	1150 J	735	3.00	\$73.84
5351240577	EAST V	WATSON LARA M	1150 J	605	3.00	\$64.14
5351240578	EAST V	SCHOENBEIN MARK F	1150 J	735	3.00	\$73.84
5351240579	EAST V	BRAGG ANN	1150 J	735	3.00	\$73.84
5351240580	EAST V	KOCH KIMBERLY A	1150 J	735	3.00	\$73.84
5351240581	EAST V	SLOMOVITZ MICHAEL J & TUESDAY J	1150 J	1,149	3.00	\$104.72
5351240582	EAST V	CASAS LISA M	1150 J	717	3.00	\$72.49
5351240583	EAST V	GARCIA RALPHY & JOSEFINA C	1150 J	1,117	3.00	\$102.33

000420

CITY OF SAN DIEGO
Downtown Property & Business Improvement District
Assessment Roll 2007-08

Assessor's Parcel Number	Zone	Owner Name(s)	Site Address	Sq. Ft.	Lot FF	Assmnt
5351240584	EAST V	KETCHAM EDWARD J SR & ALICIA	1150 J	993	3.00	\$93.08
5351240585	EAST V	HORNER ROBERT S IV	1150 J	993	3.00	\$93.08
5351240586	EAST V	3-V INC	1150 J	993	3.00	\$93.08
5351240587	EAST V	KLINGER MATTHEW D & CATHERINE	1150 J	571	3.00	\$61.60
5351240588	EAST V	VARGAS MYRNA C REVOCABLE TRUST 09-26-91	1150 J	719	3.00	\$72.64
5351240601	EAST V	SIMMS ROBERT L & LINDA N	1150 J	753	3.00	\$75.18
5351240602	EAST V	TILBURY THOMAS L & DEBORAH A	1150 J	719	3.00	\$72.64
5351240603	EAST V	ONEAL RONALD	1150 J	571	3.00	\$61.60
5351240604	EAST V	LAWLER JOHN	1150 J	993	3.00	\$93.08
5351240605	EAST V	BROWN BRIAN	1150 J	993	3.00	\$93.08
5351240606	EAST V	GRAMLING ANA	1150 J	993	3.00	\$93.08
5351240607	EAST V	KICZULA BRIAN & SONJA	1150 J	1,199	3.00	\$108.45
5351240608	EAST V	SCHWEITER VINCENT A & CHRISTINE R	1150 J	717	3.00	\$72.49
5351240609	EAST V	INGRAM GODFREY P	1150 J	1,223	3.00	\$110.24
5351240610	EAST V	COLEMAN JEFFREY A & JAMINA M	1150 J	735	3.00	\$73.84
5351240611	EAST V	SOTOMANGO GERARDO O & ELIZABETH B	1150 J	735	3.00	\$73.84
5351240612	EAST V	REITER MICHAEL P	1150 J	735	3.00	\$73.84
5351240613	EAST V	EDMONDS JONATHAN	1150 J	605	3.00	\$64.14
5351240614	EAST V	HUFFMAN RYAN	1150 J	735	3.00	\$73.84
5351240615	EAST V	MANGANIELLO GENE & LILLIAN	1150 J	735	3.00	\$73.84
5351240616	EAST V	WAGAR BARBARA R	1150 J	735	3.00	\$73.84
5351240617	EAST V	INGRAM GODFREY	1150 J	1,223	3.00	\$110.24
5351240618	EAST V	YAHRES WILLIAM E	1150 J	717	3.00	\$72.49
5351240619	EAST V	SINOCRUZ MARY A B	1150 J	1,199	3.00	\$108.45
5351240620	EAST V	LOPEZ EMMA T	1150 J	993	3.00	\$93.08
5351240621	EAST V	ABDALLAH PHILIP	1150 J	993	3.00	\$93.08
5351240622	EAST V	LANCASTER J MICHAEL & BARBARA FAMILY	1150 J	993	3.00	\$93.08
5351240623	EAST V	HAYS ROBERT T & GINA	1150 J	571	3.00	\$61.60
5351240624	EAST V	ORTIZ RICHARD	1150 J	719	3.00	\$72.64
5351240625	EAST V	BEDDOW BARBARA L	1150 J	753	3.00	\$75.18
5351240626	EAST V	GIOVANNI CERISSL	1150 J	719	3.00	\$72.64
5351240627	EAST V	BALK FAMILY REVOCABLE 1998 TRUST 09-16-98	1150 J	571	3.00	\$61.60
5351240628	EAST V	AHLBERG STEPHANIE PENSION FUND & TRUST	1150 J	993	3.00	\$93.08
5351240629	EAST V	VALONE RUSSELL T II & WEISE-VALONE	1150 J	993	3.00	\$93.08
5351240630	EAST V	BESTETTI FRANCESCA	1150 J	993	3.00	\$93.08
5351240631	EAST V	VELASQUEZ FRANCISCO & DEBORAH	1150 J	1,199	3.00	\$108.45
5351240632	EAST V	GLEASON RICHARD A	1150 J	717	3.00	\$72.49
5351240633	EAST V	BEVIL ANDREW B	1150 J	1,223	3.00	\$110.24
5351240634	EAST V	MILLER EVAN G	1150 J	735	3.00	\$73.84
5351240635	EAST V	STITTSWORTH KENNETH D	1150 J	735	3.00	\$73.84
5351240636	EAST V	ARMSTRONG FAMILY TRUST 02-29-00	1150 J	735	3.00	\$73.84
5351240637	EAST V	VARGAS MYRNA C REVOCABLE TRUST	1150 J	605	3.00	\$64.14
5351240638	EAST V	SCHRECENGOST KELLEY P	1150 J	735	3.00	\$73.84
5351240639	EAST V	GUADIZ ABIGAIL A E	1150 J	735	3.00	\$73.84
5351240640	EAST V	J STREET DEVELOPMENT L L C	1150 J	735	3.00	\$73.84
5351240641	EAST V	INGRAM GODFREY	1150 J	1,223	3.00	\$110.24
5351240642	EAST V	BAILEY CARYN	1150 J	717	3.00	\$72.49
5351240643	EAST V	MARONEY JON S & JODI T	1150 J	1,199	3.00	\$108.45
5351240644	EAST V	FRANCISCO LIVING TRUST 10-27-05	1150 J	993	3.00	\$93.08
5351240645	EAST V	MILLER CHARLES L & MARTHA A	1150 J	993	3.00	\$93.08
5351240646	EAST V	ROBINSON APRIL L	1150 J	993	3.00	\$93.08
5351240647	EAST V	ALBANO KATHELYN D	1150 J	571	3.00	\$61.60
5351240648	EAST V	MOEEN-ZIAI FAMILY REVOCABLE TRUST	1150 J	719	3.00	\$72.64
5351240649	EAST V	TRAINO MATT	1150 J	753	3.00	\$75.18

000421

CITY OF SAN DIEGO
Downtown Property & Business Improvement District
Assessment Roll 2007-08

Assessor's Parcel Number	Zone	Owner Name(s)	Site Address	Sq. Ft.	Lot FF	Assmnt
5351240650	EAST V	MORALEZ BENJAMIN D & DIANNE L	1150 J	719	3.00	\$72.64
5351240651	EAST V	OLEARY ABIGAIL L	1150 J	571	3.00	\$61.60
5351240652	EAST V	BARRY BETHANN	1150 J	993	3.00	\$93.08
5351240653	EAST V	BROWN JANICE	1150 J	993	3.00	\$93.08
5351240654	EAST V	KIMBALL FAMILY LIVING TRUST 02-28-99	1150 J	993	3.00	\$93.08
5351240655	EAST V	OCHOA DONALD B & MARIE H	1150 J	1,199	3.00	\$108.45
5351240656	EAST V	FORTIN NENA A	1150 J	717	3.00	\$72.49
5351240657	EAST V	INGRAM GODFREY	1150 J	1,223	3.00	\$110.24
5351240658	EAST V	DOWD PAUL R & MARY A	1150 J	735	3.00	\$73.84
5351240659	EAST V	INGRAM GODFREY P	1150 J	735	3.00	\$73.84
5351240660	EAST V	STIEREN GEORGE W	1150 J	735	3.00	\$73.84
5351240661	EAST V	SCHWARTZ EDWIN N & BARRIE E	1150 J	605	3.00	\$64.14
5351240662	EAST V	J STREET DEVELOPMENT L L C	1150 J	735	3.00	\$73.84
5351240663	EAST V	ALTOMARI VINCENT J & EILEEN G	1150 J	735	3.00	\$73.84
5351240664	EAST V	CLEMENS DALE L & VERONICA	1150 J	735	3.00	\$73.84
5351240665	EAST V	HARMER-WISSBAUM FAMILY TRUST 12-16-03	1150 J	1,223	3.00	\$110.24
5351240666	EAST V	CASEY SCOTT H & HEIDI L	1150 J	717	3.00	\$72.49
5351240667	EAST V	OCHOA FAMILY TRUST 01-02-97	1150 J	1,199	3.00	\$108.45
5351240668	EAST V	DUNFEE GORDON & MAUREEN 2003 TRUST	1150 J	993	3.00	\$93.08
5351240669	EAST V	CANIZALEZ ROBERTO	1150 J	993	3.00	\$93.08
5351240670	EAST V	HEWITT ROBERT T	1150 J	993	3.00	\$93.08
5351240671	EAST V	NING ONNA LIVING TRUST 07-08-04	1150 J	571	3.00	\$61.60
5351240672	EAST V	SCOTT KATHRYN A	1150 J	719	3.00	\$72.64
5351240673	EAST V	TAYLOR DELIA	1150 J	753	3.00	\$75.18
5351240674	EAST V	HAYWAS ASKOLD T & NADIA M	1150 J	719	3.00	\$72.64
5351240675	EAST V	PEDROZA RICHARD 2006 TRUST	1150 J	571	3.00	\$61.60
5351240676	EAST V	SHIRA GARY A & RACHEL I	1150 J	993	3.00	\$93.08
5351240677	EAST V	OCHOA DAVID L	1150 J	993	3.00	\$93.08
5351240678	EAST V	INGRAM GODFREY P	1150 J	993	3.00	\$93.08
5351240679	EAST V	INGRAM GODFREY	1150 J	1,199	3.00	\$108.45
5351240680	EAST V	GRESHAM LOUISE	1150 J	717	3.00	\$72.49
5351240681	EAST V	NALBANDIAN FAMILY TRUST 02-17-06	1150 J	1,223	3.00	\$110.24
5351240682	EAST V	STITTSWORTH LEAH N	1150 J	735	3.00	\$73.84
5351240683	EAST V	MONTGOMERY CHARLES D	1150 J	735	3.00	\$73.84
5351240684	EAST V	ROSSOLL BARBARA A	1150 J	735	3.00	\$73.84
5351240685	EAST V	LEGRIS TIMOTHY G & DEBRA S	1150 J	605	3.00	\$64.14
5351240686	EAST V	AUDELO ADRIAN	1150 J	735	3.00	\$73.84
5351240687	EAST V	DAVIS FAMILY 2003 TRUST 12-05-03	1150 J	735	3.00	\$73.84
5351240688	EAST V	PATTINSON MICHAEL D SEPARATE PROPERTY	1150 J	735	3.00	\$73.84
5351240689	EAST V	PATTINSON MICHAEL D SEPARATE PROPERTY	1150 J	1,223	3.00	\$110.24
5351240690	EAST V	PATTINSON MICHAEL D SEPARATE PROPERTY	1150 J	717	3.00	\$72.49
5351240691	EAST V	PATTINSON MICHAEL D	1150 J	1,199	3.00	\$108.45
5351240692	EAST V	BALK FAMILY REVOCABLE TRUST 09-16-98	1150 J	993	3.00	\$93.08
5351240693	EAST V	ARMSTRONG FAMILY TRUST 02-27-00	1150 J	993	3.00	\$93.08
5351240694	EAST V	HARMER-WISSBAUM FAMILY TRUST 12-16-03	1150 J	993	3.00	\$93.08
5351240695	EAST V	ALARCON SAMUEL JR	1150 J	571	3.00	\$61.60
5351240696	EAST V	MEYER HOLLY C EDUCATIONAL TRUST	1150 J	719	3.00	\$72.64
5351251500	EAST V	SAN DIEGO BALLPARK FUNDING L L C	433 10TH	41,818	528.00	\$6464.77
5351251601	EAST V	CITYMARK FAHRENHEIT LLC	1025 ISLAND	1,259	7.00	\$138.27
5351251602	EAST V	TRAN PETER P	1025 ISLAND	1,273	7.00	\$139.31
5351251603	EAST V	REGAS ROSE P	1025 ISLAND	1,273	7.00	\$139.31
5351251604	EAST V	GROSS BENJAMIN R	1025 ISLAND	1,258	7.00	\$138.20
5351251605	EAST V	CITYMARK PROPERTIES LLC	1025 ISLAND	2,319	7.00	\$217.35
5351251606	EAST V	RUMMONDS JAMES S & SUE C	1025 ISLAND	1,893	7.00	\$185.57

000422

CITY OF SAN DIEGO
Downtown Property & Business Improvement District
Assessment Roll 2007-08

Assessor's Parcel Number	Zone	Owner Name(s)	Site Address	Sq. Ft.	Lot FF	Assmnt
5351251607	EAST V	FORBES JOSEPH C	1025 ISLAND	1,345	7.00	\$144.69
5351251608	EAST V	MASTRONARDI JAMES J	1025 ISLAND	1,830	7.00	\$180.87
5351251609	EAST V	SUPKO MICHAEL	1025 ISLAND	1,779	7.00	\$177.06
5351251610	EAST V	THISTLE PETER	1025 ISLAND	1,789	7.00	\$177.81
5351251611	EAST V	WANG CHARLES CHIH-SAO	1025 ISLAND	2,186	7.00	\$207.42
5351251612	EAST V	NIERVA EFREN V	1025 ISLAND	2,456	6.00	\$221.23
5351251613	EAST V	TAUS ROBERT L & LANA E	1025 ISLAND	2,881	6.00	\$252.94
5351251614	EAST V	QUINTIN DIANE L	1025 ISLAND	2,237	6.00	\$204.89
5351251615	EAST V	OJEDA ALONSO	1025 ISLAND	1,545	6.00	\$153.27
5351251616	EAST V	DAVIS BRENT R & JOY M	1025 ISLAND	1,307	6.00	\$135.52
5351251617	EAST V	ALVARADO JUAN C & BLANCA F	1025 ISLAND	1,321	6.00	\$136.56
5351251618	EAST V	KIRBY LISA M	1025 ISLAND	1,321	6.00	\$136.56
5351251619	EAST V	SMITH JANIS ANN GABEL TRUST 02-25-99	1025 ISLAND	1,305	6.00	\$135.37
5351251620	EAST V	HUANG ALAIN H & MING HUA LI REVOCABLE	1025 ISLAND	1,576	6.00	\$155.58
5351251621	EAST V	SMITH TRISTAN P	1025 ISLAND	1,304	6.00	\$135.29
5351251622	EAST V	LEGASPI ROLAN FRANCIS A	1025 ISLAND	1,288	6.00	\$134.10
5351251623	EAST V	FLEMING ADAM M	1025 ISLAND	988	6.00	\$111.72
5351251624	EAST V	CITYMARK FAHRENHEIT LLC	1025 ISLAND	1,027	6.00	\$114.63
5351251625	EAST V	POLLAN WILLIAM J	1025 ISLAND	1,029	6.00	\$114.78
5351251626	EAST V	GAGLIONE JOSEPH J	1025 ISLAND	987	6.00	\$111.64
5351251627	EAST V	JOHNSON PHILIP H IRA	1025 ISLAND	1,289	6.00	\$134.17
5351251628	EAST V	NICOL DAVID C	1025 ISLAND	1,537	6.00	\$152.67
5351251629	EAST V	BAES CONRAD B JR	1025 ISLAND	1,478	6.00	\$148.27
5351251630	EAST V	ALVARADO LEONIDAS	1025 ISLAND	1,578	6.00	\$155.73
5351251631	EAST V	KRISPIN SEAN J	1025 ISLAND	1,303	6.00	\$135.22
5351251632	EAST V	SATRYA FRANCISCUS C	1025 ISLAND	1,288	6.00	\$134.10
5351251633	EAST V	DOWNING DOUGLAS W	1025 ISLAND	985	6.00	\$111.49
5351251634	EAST V	BUCKHANNAN DANNALS W	1025 ISLAND	1,029	6.00	\$114.78
5351251635	EAST V	JUDGE PETER S	1025 ISLAND	1,029	6.00	\$114.78
5351251636	EAST V	RANDALL BEAU J	1025 ISLAND	987	6.00	\$111.64
5351251637	EAST V	THAYER JOHN B	1025 ISLAND	1,289	6.00	\$134.17
5351251638	EAST V	SEGURA ADOLFO	1025 ISLAND	1,537	6.00	\$152.67
5351251639	EAST V	SHEDLIK GREGG M	1025 ISLAND	1,478	6.00	\$148.27
5351251640	EAST V	HAMRIC ANDREW	1025 ISLAND	1,257	6.00	\$131.79
5351251641	EAST V	CHAMPION MICHAEL J	1025 ISLAND	1,307	6.00	\$135.52
5351251642	EAST V	WILSON JEFFREY A	1025 ISLAND	1,321	6.00	\$136.56
5351251643	EAST V	RODRIGUEZ RICHARD D	1025 ISLAND	1,321	6.00	\$136.56
5351251644	EAST V	GALLAGHER KELSEY E & DESIREE R	1025 ISLAND	1,305	6.00	\$135.37
5351251645	EAST V	HEMPHILL CHRISTOPHER B & ANDREA	1025 ISLAND	1,578	6.00	\$155.73
5351251646	EAST V	AHN EZRA	1025 ISLAND	1,304	6.00	\$135.29
5351251647	EAST V	MAGNUS RICHARD D & CANDICE D	1025 ISLAND	1,288	6.00	\$134.10
5351251648	EAST V	GERONIMO GERALD G	1025 ISLAND	985	6.00	\$111.49
5351251649	EAST V	CESENA ADRIAN	1025 ISLAND	1,029	6.00	\$114.78
5351251650	EAST V	EHRLICH KATIE A	1025 ISLAND	1,029	6.00	\$114.78
5351251651	EAST V	DUNNIGAN RYAN G	1025 ISLAND	987	6.00	\$111.64
5351251652	EAST V	ELLIS DWAYNE L	1025 ISLAND	1,289	6.00	\$134.17
5351251653	EAST V	KADEL TIMOTHY J	1025 ISLAND	1,537	6.00	\$152.67
5351251654	EAST V	HERNANDEZ ALFONSO III	1025 ISLAND	1,478	6.00	\$148.27
5351251655	EAST V	BARAJAS HECTOR S & KATHLEEN J G	1025 ISLAND	1,578	6.00	\$155.73
5351251656	EAST V	HAUSMANN MATTHEW D	1025 ISLAND	1,304	6.00	\$135.29
5351251657	EAST V	GUY CRAIG A	1025 ISLAND	1,288	6.00	\$134.10
5351251658	EAST V	OGILVIE DARYN L	1025 ISLAND	985	6.00	\$111.49
5351251659	EAST V	GEORGE ARGELIA	1025 ISLAND	1,029	6.00	\$114.78
5351251660	EAST V	RUSSELL TRAVIS G	1025 ISLAND	1,029	6.00	\$114.78

Q00423

CITY OF SAN DIEGO
Downtown Property & Business Improvement District
Assessment Roll 2007-08

Assessor's Parcel Number	Zone	Owner Name(s)	Site Address	Sq. Ft.	Lot FF	Assmnt
5351251661	EAST V	AMOTT ALENA P	1025 ISLAND	987	6.00	\$111.64
5351251662	EAST V	HSIEH CHUNG-LING & SUZIE	1025 ISLAND	1,289	6.00	\$134.17
5351251663	EAST V	FERNANDES ALEXANDRE M	1025 ISLAND	1,537	6.00	\$152.67
5351251664	EAST V	RABE GENE P	1025 ISLAND	1,478	6.00	\$148.27
5351251665	EAST V	KIM THEODORE T & KATHIE H	1025 ISLAND	1,257	6.00	\$131.79
5351251666	EAST V	CAVANAUGH CHAD D	1025 ISLAND	1,193	6.00	\$127.01
5351251667	EAST V	RAMOS ABRAHAM E & GRACE C	1025 ISLAND	1,193	6.00	\$127.01
5351251668	EAST V	STJSSD L L C	1025 ISLAND	1,481	6.00	\$148.50
5351251669	EAST V	PARSAI PANTEA	1025 ISLAND	1,303	6.00	\$135.22
5351251670	EAST V	BREEZE LEWIS L III	1025 ISLAND	1,288	6.00	\$134.10
5351251671	EAST V	CHURCHILL TROY	1025 ISLAND	984	6.00	\$111.42
5351251672	EAST V	CITYMARK FAHRENHEIT LLC	1025 ISLAND	1,029	6.00	\$114.78
5351251673	EAST V	VOGT PATRICK E	1025 ISLAND	1,029	6.00	\$114.78
5351251674	EAST V	OLSEN JONATHAN D & GINAMARIE	1025 ISLAND	987	6.00	\$111.64
5351251675	EAST V	BEATON ALEXANDER P	1025 ISLAND	1,289	6.00	\$134.17
5351251676	EAST V	BEARDSLEY PETER H & NANCY T	1025 ISLAND	1,537	6.00	\$152.67
5351251677	EAST V	SMILEY KAREN K	1025 ISLAND	1,478	6.00	\$148.27
5351260100	EAST V	ISEMAN CARYL	903 ISLAND	3,150	120.00	\$995.25
5351260200	EAST V	HARROLL BENJAMIN R & POORE GLORIA J	923 ISLAND	6,500	53.00	\$820.68
5351260300	EAST V	POORE GLORIA	447 9TH	2,500	33.00	\$395.57
5351260800	EAST V	BERRY STEVEN E TRUST 03-27-91	410 10TH	5,000	150.00	\$1323.33
5351260900	EAST V	WITKIN MICHAEL I REVOCABLE TRUST 03-22-99	418 10TH	5,000	50.00	\$689.78
5351261000	EAST V	WITKIN MICHAEL I REVOCABLE TRUST 03-22-99		5,000	50.00	\$689.78
5351261100	EAST V	450 10TH AVENUE L L C	444 10TH	5,000	50.00	\$689.78
5351261200	EAST V	450 10TH AVENUE L L C	450 10TH	5,000	50.00	\$689.78
5351261301	EAST V	CALIFORNIA-LDM WATERFRONT LLC	985 ISLAND	582	14.00	\$132.11
5351261302	EAST V	CALIFORNIA-LDM WATERFRONT LLC	985 ISLAND	582	14.00	\$132.11
5351261303	EAST V	CALIFORNIA-LDM WATERFRONT LLC	985 ISLAND	662	14.00	\$138.08
5351261304	EAST V	MAST WILLIAM C	985 ISLAND	662	14.00	\$138.08
5351261305	EAST V	DIEPHOLZ DOUGLAS D & KATIE	985 ISLAND	600	14.00	\$133.46
5351261306	EAST V	MALDONADO ALEJANDRO L	985 ISLAND	600	14.00	\$133.46
5351261307	EAST V	RAY CHRISTINA L	985 ISLAND	635	14.00	\$136.07
5351261308	EAST V	FASSLER CHRISTOPH	985 ISLAND	635	13.00	\$129.73
5351261309	EAST V	CALIFORNIA-LDM WATERFRONT LLC	983 ISLAND	1,016	13.00	\$158.16
5351261310	EAST V	MARASIGAN MILA E	981 ISLAND	422	13.00	\$113.84
5351261311	EAST V	KAFFER CURTIS	981 ISLAND	617	13.00	\$128.39
5351261501	EAST V	LIANG INVESTMENT L L C	427 9TH	6,215	3.00	\$482.65
5351261502	EAST V	WHITEHEAD JASON A & JADDOU RA	427 9TH	2,263	3.00	\$187.83
5351261601	EAST V	FERREIRA FAMILY LIVING 1993 TRUST 02-08-93	427 9TH	843	3.00	\$81.89
5351261602	EAST V	COLEMAN LISA A	427 9TH	1,080	3.00	\$99.57
5351261603	EAST V	TUREK KENNETH C & SUSAN V	427 9TH	1,019	3.00	\$95.02
5351261604	EAST V	JOHNSON NATHAN & BROOKE	427 9TH	871	3.00	\$83.98
5351261605	EAST V	VILLAFRANCA ANTHONY	427 9TH	857	3.00	\$82.94
5351261606	EAST V	VILLAFRANCA ANTHONY J	427 9TH	965	3.00	\$91.00
5351261607	EAST V	NICHOLS KATHRYN D FAMILY TRUST 06-28-00	427 9TH	479	3.00	\$54.74
5351261608	EAST V	KAMMEIJER SPENCER C & KIMBERLY	427 9TH	660	3.00	\$68.24
5351261609	EAST V	MERCADO ROBERTO E	427 9TH	827	3.00	\$80.70
5351261610	EAST V	BERZAK HARRY & AMANDA	427 9TH	843	3.00	\$81.89
5351261611	EAST V	PASION JASON A	427 9TH	1,090	3.00	\$100.32
5351261612	EAST V	HUBBELL CLEGG & ANNA	427 9TH	1,019	3.00	\$95.02
5351261613	EAST V	ALDERMAN ALIX	427 9TH	871	3.00	\$83.98
5351261614	EAST V	SANDOVAL JORGE E	427 9TH	855	3.00	\$82.79
5351261615	EAST V	RICKETTS MAX V JR & EDITH N	427 9TH	963	3.00	\$90.85
5351261616	EAST V	BURK ALISSA	427 9TH	487	3.00	\$55.34

000424

CITY OF SAN DIEGO
Downtown Property & Business Improvement District
Assessment Roll 2007-08

Assessor's Parcel Number	Zone	Owner Name(s)	Site Address	Sq. Ft.	Lot FF	Assmnt
5351261617	EAST V	MYERS ROBERT M	427 9TH	670	3.00	\$68.99
5351261618	EAST V	GUSTARD CHRISTOPHER I	427 9TH	827	3.00	\$80.70
5351261619	EAST V	NIEBLA MAURO T & LORENA	427 9TH	843	3.00	\$81.89
5351261620	EAST V	COLLINS TIMOTHY	427 9TH	1,090	3.00	\$100.32
5351261621	EAST V	MCATEE REVOCABLE LIVING 2003 TRUST	427 9TH	1,019	3.00	\$95.02
5351261622	EAST V	PAYNE KEVIN E	427 9TH	871	3.00	\$83.98
5351261623	EAST V	RHODES TRENTON	427 9TH	855	3.00	\$82.79
5351261624	EAST V	KIMOTO DARIN	427 9TH	963	3.00	\$90.85
5351261625	EAST V	LARIOS FREMA	427 9TH	487	3.00	\$55.34
5351261626	EAST V	ORR STEPHEN M	427 9TH	670	3.00	\$68.99
5351261627	EAST V	MIRANDA MIGUEL D	427 9TH	827	3.00	\$80.70
5351261628	EAST V	YAHYAI FAMILY TRUST 03-04-97	427 9TH	843	3.00	\$81.89
5351261629	EAST V	MIDDLETON WILLIAM J	427 9TH	1,090	3.00	\$100.32
5351261630	EAST V	BRENT JUDITH E FAMILY TRUST 01-16-89	427 9TH	1,019	3.00	\$95.02
5351261631	EAST V	MIRANDA OLGA	427 9TH	871	3.00	\$83.98
5351261632	EAST V	CORBETT MICHAEL E	427 9TH	855	3.00	\$82.79
5351261633	EAST V	NAVARRO SALINA	427 9TH	963	3.00	\$90.85
5351261634	EAST V	LOCATELLI DEBORA	427 9TH	487	3.00	\$55.34
5351261635	EAST V	GARCIA LUIS	427 9TH	670	3.00	\$68.99
5351261636	EAST V	MAHOMED FAMILY TRUST 05-28-03	427 9TH	827	3.00	\$80.70
5351261637	EAST V	PUZO LISA	427 9TH	843	3.00	\$81.89
5351261638	EAST V	MAYNARD ROBERT V & TYNA	427 9TH	1,090	3.00	\$100.32
5351261639	EAST V	WALKER KEVIN M & AIMEE D	427 9TH	1,019	3.00	\$95.02
5351261640	EAST V	HALL MICHAEL R & VERONICA A	427 9TH	871	3.00	\$83.98
5351261641	EAST V	COFFIN ALAN M & CINDY D TRUST 11-20-89	427 9TH	855	3.00	\$82.79
5351261642	EAST V	REINCKE LISA L	427 9TH	963	3.00	\$90.85
5351261643	EAST V	DEUTSCHE BANK NATIONAL TRUST CO	427 9TH	487	3.00	\$55.34
5351261644	EAST V	NOBLE MELVIN R & DALETHA	427 9TH	670	3.00	\$68.99
5351261645	EAST V	DOWELL DANIEL	427 9TH	827	3.00	\$80.70
5351261646	EAST V	CARLSON RUSSELL E TRUST 12-06-06	427 9TH	843	3.00	\$81.89
5351261647	EAST V	FOLTZ BRADLEY D	427 9TH	1,090	3.00	\$100.32
5351261648	EAST V	SANTACATERINA DOMINIC J	427 9TH	1,019	3.00	\$95.02
5351261649	EAST V	RUCKER BRIAN G	427 9TH	871	3.00	\$83.98
5351261650	EAST V	MCNALLY CHARLES F	427 9TH	855	3.00	\$82.79
5351261651	EAST V	PAUL STEVEN D REVOCABLE TRUST 06-26-95	427 9TH	963	3.00	\$90.85
5351261652	EAST V	CAMPOS MARCELO A	427 9TH	487	3.00	\$55.34
5351261653	EAST V	KRACKOWIZER DAGA L TRUST 05-27-92	427 9TH	670	3.00	\$68.99
5351261654	EAST V	MAHDAVI SAID & RITA M 2003 TRUST	427 9TH	827	3.00	\$80.70
5351261701	EAST V	GOODMAN WILLIAM J & DIANE J	427 9TH	843	3.00	\$81.89
5351261702	EAST V	JONES FORREST H	427 9TH	1,090	3.00	\$100.32
5351261703	EAST V	SHEKHTER BORIS	427 9TH	1,019	3.00	\$95.02
5351261704	EAST V	ENGARDT GARY	427 9TH	871	3.00	\$83.98
5351261705	EAST V	LAVELLE ROBERT J & NANCY V	427 9TH	855	3.00	\$82.79
5351261706	EAST V	MVM HOLDINGS L L C	427 9TH	963	3.00	\$90.85
5351261707	EAST V	KHAMO HIRMIZ & PAMELA	427 9TH	487	3.00	\$55.34
5351261708	EAST V	MAVA REVOCABLE LIVING TRUST 06-12-02	427 9TH	670	3.00	\$68.99
5351261709	EAST V	PAUL SHEILA K	427 9TH	827	3.00	\$80.70
5351261710	EAST V	RUSSO JACKIE H	427 9TH	843	3.00	\$81.89
5351261711	EAST V	SCHERZINGER ROBERT P	427 9TH	1,090	3.00	\$100.32
5351261712	EAST V	SAGE REAL ESTATE L L C	427 9TH	1,019	3.00	\$95.02
5351261713	EAST V	VARCO WALTER L FAMILY TRUST 04-03-89	427 9TH	871	3.00	\$83.98
5351261714	EAST V	UY VINCENT J	427 9TH	855	3.00	\$82.79
5351261715	EAST V	WITHAAR HENDRIK E	427 9TH	963	3.00	\$90.85
5351261716	EAST V	JOHNSON GARWIN FAMILY TRUST 06-30-04	427 9TH	487	3.00	\$55.34

000425

CITY OF SAN DIEGO
Downtown Property & Business Improvement District
Assessment Roll 2007-08

Assessor's Parcel Number	Zone	Owner Name(s)	Site Address	Sq. Ft.	Lot FF	Assmnt
5351261717	EAST V	SOUTHWOOD FAMILY TRUST 05-11-04	427 9TH	670	3.00	\$68.99
5351261718	EAST V	BIGGS STACI	427 9TH	827	3.00	\$80.70
5351261719	EAST V	TRUCCHIO FRANCIS & BARBARA	427 9TH AVE #1001	843	3.00	\$81.89
5351261720	EAST V	WEBER STEVE & HOLLY	427 9TH AVE #1002	1,090	3.00	\$100.32
5351261721	EAST V	FOLTZ BRADLEY D & KAY L	427 9TH AVE #1003	1,019	3.00	\$95.02
5351261722	EAST V	JENSEN JULIE	427 9TH AVE #1004	871	3.00	\$83.98
5351261723	EAST V	WELTY STEVEN & KERI L	427 9TH AVE #1005	855	3.00	\$82.79
5351261724	EAST V	OSTOICH KRISTA	427 9TH AVE #1006	963	3.00	\$90.85
5351261725	EAST V	CAMACHO PEDRO	427 9TH AVE #1007	487	3.00	\$55.34
5351261726	EAST V	KINPORTS DAVID J & JENNIFER A	427 9TH AVE #1008	670	3.00	\$68.99
5351261727	EAST V	RODRIGUEZ ROSALIE TRUST 09-14-05	427 9TH AVE #1009	827	3.00	\$80.70
5351261728	EAST V	SCHMAUSS JUDITH A TRUST 12-12-95	427 9TH AVE #1101	843	3.00	\$81.89
5351261729	EAST V	YASMEH ROBERT	427 9TH AVE #1102	1,090	3.00	\$100.32
5351261730	EAST V	TONKS ROBERT REVOCABLE TRUST 06-11-92	427 9TH AVE #1103	1,019	3.00	\$95.02
5351261731	EAST V	EMERY DIANA	427 9TH AVE #1104	871	3.00	\$83.98
5351261732	EAST V	MACK GREGORY R & ROSEMARY E	427 9TH AVE #1105	855	3.00	\$82.79
5351261733	EAST V	NAMVAR REZA A	427 9TH AVE #1106	963	3.00	\$90.85
5351261734	EAST V	LIANG TEH S & CINDY S	427 9TH AVE #1107	487	3.00	\$55.34
5351261735	EAST V	SHEIBANI SABA	427 9TH AVE #1108	670	3.00	\$68.99
5351261736	EAST V	CARBAJAL RAUL	427 9TH AVE #1109	827	3.00	\$80.70
5351261737	EAST V	THOMPSON T ALAN & ASSOCIATES INC	427 9TH AVE #1201	843	3.00	\$81.89
5351261738	EAST V	UNGER FAMILY TRUST 07-21-97	427 9TH AVE #1202	1,090	3.00	\$100.32
5351261739	EAST V	FERREIRA FAMILY LIVING 1993 TRUST 02-08-93	427 9TH AVE #1203	1,019	3.00	\$95.02
5351261740	EAST V	FERGUSON MATTHEW	427 9TH AVE #1204	871	3.00	\$83.98
5351261741	EAST V	HOVE TODD	427 9TH AVE #1205	855	3.00	\$82.79
5351261742	EAST V	COLLINS RICHARD R & JANICE E	427 9TH AVE #1206	963	3.00	\$90.85
5351261743	EAST V	CURTIS YVONNE E	427 9TH AVE #1207	487	3.00	\$55.34
5351261744	EAST V	UPFAL MOIRA L	427 9TH AVE #1208	670	3.00	\$68.99
5351261745	EAST V	RIVERA MARIO	427 9TH AVE #1209	827	3.00	\$80.70
5351261746	EAST V	BAGHERPOUR BAHAR	427 9TH AVE #1301	843	3.00	\$81.89
5351261747	EAST V	TODD GLORIA A	427 9TH AVE #1302	1,090	3.00	\$100.32
5351261748	EAST V	REINICKE ROBERT W TRUST 10-15-03	427 9TH AVE #1303	1,019	3.00	\$95.02
5351261749	EAST V	CRITTENDEN PAUL M & BARBARA B	427 9TH AVE #1304	871	3.00	\$83.98
5351261750	EAST V	MOFFSON FAMILY INTER VIVOS TRUST 10-28-91	427 9TH AVE #1305	855	3.00	\$82.79
5351261751	EAST V	TUREK WALTER	427 9TH AVE #1306	963	3.00	\$90.85
5351261752	EAST V	ZAMBA DUSTIN R	427 9TH AVE #1307	487	3.00	\$55.34
5351261753	EAST V	TUCKER-DARR JERRIE A	427 9TH AVE #1308	670	3.00	\$68.99
5351261754	EAST V	BERENTER FAMILY TRUST 10-08-03	427 9TH AVE #1309	827	3.00	\$80.70
5351261755	EAST V	TIGHE SEOUL C	427 9TH AVE #1401	1,171	3.00	\$106.36
5351261756	EAST V	WEBER STEVEN A & HOLLY A	427 9TH AVE #1402	1,097	3.00	\$100.84
5351261757	EAST V	BUSHEY DAVID R & ERIN C	427 9TH AVE #1403	849	3.00	\$82.34
5351261758	EAST V	MILLS WALTER A	427 9TH AVE #1404	1,123	3.00	\$102.78
5351261759	EAST V	MILLBERN STEPHEN & DOROTHY	427 9TH AVE #1405	1,131	3.00	\$103.38
5351310200	EAST V	E L D INVESTMENTS INC	743 9TH	10,000	50.00	\$1062.78
5351310300	EAST V	MORGAN WILLIAM P & GRETCHEN	731 9TH	9,316	60.00	\$1075.10
5351310401	EAST V	EXPLORER HOLDINGS L P	721 NINTH	880	11.00	\$135.34
5351310402	EAST V	CALIFORNIA-LDM WATERFRONT LLC	721 NINTH	1,271	11.00	\$164.51
5351310403	EAST V	DENNEY STEVE & ALISON	721 NINTH	1,271	11.00	\$164.51
5351310404	EAST V	GERSTEN JENNIFER A	721 9TH	1,271	11.00	\$164.51
5351310405	EAST V	CALIFORNIA-LDM WATERFRONT LLC	721 NINTH	1,271	11.00	\$164.51
5351310406	EAST V	CALIFORNIA-LDM WATERFRONT LLC	721 NINTH	1,181	11.00	\$157.79
5351310407	EAST V	CALIFORNIA-LDM WATERFRONT LLC	721 NINTH	1,121	11.00	\$153.32
5351310408	EAST V	FLORES RICARDO A	721 9TH	806	11.00	\$129.82
5351310409	EAST V	CALIFORNIA-LDM WATERFRONT LLC	721 NINTH	806	11.00	\$129.82

000426

CITY OF SAN DIEGO
Downtown Property & Business Improvement District
Assessment Roll 2007-08

Assessor's Parcel Number	Zone	Owner Name(s)	Site Address	Sq. Ft.	Lot FF	Assmnt
5351310410	EAST V	CALIFORNIA-LDM WATERFRONT LLC	721 NINTH	1,121	11.00	\$153.32
5351310411	EAST V	CALIFORNIA-LDM WATERFRONT LLC	908 G	911	11.00	\$137.65
5351310412	EAST V	CALIFORNIA-LDM WATERFRONT LLC	908 G	911	11.00	\$137.65
5351310413	EAST V	CALIFORNIA-LDM WATERFRONT LLC	908 G	911	11.00	\$137.65
5351310414	EAST V	CALIFORNIA-LDM WATERFRONT LLC	721 NINTH	911	11.00	\$137.65
5351310415	EAST V	CALIFORNIA-LDM WATERFRONT LLC	908 G	921	11.00	\$138.40
5351310416	EAST V	CALIFORNIA-LDM WATERFRONT LLC	908 G	921	11.00	\$138.40
5351310417	EAST V	CALIFORNIA-LDM WATERFRONT LLC	908 G	921	11.00	\$138.40
5351310418	EAST V	CALIFORNIA-LDM WATERFRONT LLC	908 G	921	11.00	\$138.40
5351310419	EAST V	MERCADO GABRIEL A	908 G	911	11.00	\$137.65
5351310420	EAST V	CALIFORNIA-LDM WATERFRONT LLC	721 NINTH	911	11.00	\$137.65
5351310421	EAST V	CALIFORNIA-LDM WATERFRONT LLC	948 G	911	11.00	\$137.65
5351310422	EAST V	KREY BRADLEY D & NICOLA M	948 G	911	11.00	\$137.65
5351310423	EAST V	CALIFORNIA-LDM WATERFRONT LLC	948 G	921	11.00	\$138.40
5351310424	EAST V	CALIFORNIA-LDM WATERFRONT LLC	948 G	921	11.00	\$138.40
5351310425	EAST V	CALIFORNIA-LDM WATERFRONT LLC	988 G	921	11.00	\$138.40
5351310426	EAST V	CALIFORNIA-LDM WATERFRONT LLC	948 G	921	11.00	\$138.40
5351310427	EAST V	CALIFORNIA-LDM WATERFRONT LLC	988 G	911	11.00	\$137.65
5351310428	EAST V	CALIFORNIA-LDM WATERFRONT LLC	988 G	911	11.00	\$137.65
5351310429	EAST V	CALIFORNIA-LDM WATERFRONT LLC	988 G	901	11.00	\$136.91
5351310430	EAST V	CALIFORNIA-LDM WATERFRONT LLC	988 G	901	11.00	\$136.91
5351310431	EAST V	CALIFORNIA-LDM WATERFRONT LLC	988 G	921	10.00	\$132.06
5351310432	EAST V	CALIFORNIA-LDM WATERFRONT LLC	988 G	921	10.00	\$132.06
5351310433	EAST V	CALIFORNIA-LDM WATERFRONT LLC	988 G	921	10.00	\$132.06
5351310434	EAST V	CALIFORNIA-LDM WATERFRONT LLC	988 G	921	10.00	\$132.06
5351310435	EAST V	SALAZAR RANDY J	714 10TH	911	10.00	\$131.32
5351310436	EAST V	HOANG ANDY	724 10TH	911	10.00	\$131.32
5351310500	EAST V	FENWICK FAMILY LIMITED PARTNERSHIP	732 10TH	6,000	50.00	\$764.38
5351310600	EAST V	FENWICK FAMILY LIMITED PARTNERSHIP		7,004	70.00	\$965.98
5351310900	EAST V	THIC-PEACHTREE	901 F	95,000	380.00	\$9494.49
5351320100	EAST V	R G K C CORP	765 10TH	5,514	110.00	\$1108.25
5351320300	EAST V	FUNES MICHAEL A & LINDA S	747 10TH	3,500	36.00	\$489.18
5351320400	EAST V	FENWICK FAMILY LIMITED PARTNERSHIP	743 10TH	6,000	50.00	\$764.38
5351320500	EAST V	OLIVERMCMILLANFOSTER G10TH LLC	1050 G	93,508	500.00	\$10143.45
5351320600	EAST V	NEUHAUS ATELIERS L L C	750 11TH	22,485	75.00	\$2152.54
5351320700	EAST V	NEUHAUS STUDIO LOFTS L L C	1025 F	10,566	175.00	\$1896.94
5351320800	EAST V	MIGLIORE SALVATORE A	1011 F	1,850	20.00	\$264.72
5351320900	EAST V	WEST SUSAN D	1017 F	1,850	17.00	\$245.71
5351321000	EAST V	MOLINA FAMILY TRUST A 12-07-81	1023 F	1,850	17.00	\$245.71
5351330100	EAST V	COTTA JEFFREY & PAMELA LIVING TRUST 3	1111 F	12,498	150.00	\$1882.68
5351330200	EAST V	DICKINSON/FRANKLIN L P	757 11TH	20,000	50.00	\$1808.78
5351330300	EAST V	DICKINSON/FRANKLIN L P	741 11TH	5,001	50.00	\$689.85
5351330900	EAST V	FINTZELBERG NICHOLAS M TR	750 12TH	10,001	100.00	\$1379.62
5351331000	EAST V	770 12TH AVE L L C	770 12TH	5,001	150.00	\$1323.40
5351331400	EAST V	OLIVERMCMILLANFOSTER G11TH LLC	1122 G	20,000	400.00	\$4026.20
5351331500	EAST V	727 ELEVENTH AVE L L C	727 11TH	5,150	50.00	\$700.97
5351331600	EAST V	727 ELEVENTH AVE L L C	732 12TH	4,850	50.00	\$678.59
5351340100	EAST V	CITY OF SAN DIEGO REDEVELOPMENT AGENCY	1101 G	10,001	200.00	\$2013.17
5351340200	EAST V	CITY OF SAN DIEGO REDEVELOPMENT AGENCY	645 11TH	5,001	50.00	\$689.85
5351340300	EAST V	CITY OF SAN DIEGO REDEVELOPMENT AGENCY	631 11TH	5,001	50.00	\$689.85
5351340400	EAST V	CITY OF SAN DIEGO REDEVELOPMENT AGENCY	604 12TH	20,003	400.00	\$4026.42
5351340500	EAST V	CITY OF SAN DIEGO REDEVELOPMENT AGENCY	630 12TH	5,001	50.00	\$689.85
5351340600	EAST V	CITY OF SAN DIEGO REDEVELOPMENT AGENCY	644 12TH	10,000	50.00	\$1062.78
5351340700	EAST V	CITY OF SAN DIEGO REDEVELOPMENT AGENCY	1129 G	7,000	50.00	\$838.98

000427

CITY OF SAN DIEGO
Downtown Property & Business Improvement District
Assessment Roll 2007-08

Assessor's Parcel Number	Zone	Owner Name(s)	Site Address	Sq. Ft.	Lot FF	Assmnt
5351340800	EAST V	CITY OF SAN DIEGO REDEVELOPMENT AGENCY	664 12TH	5,001	150.00	\$1323.40
5351350900	EAST V	650 11TH AVENUE L L C	650 11TH	10,500	38.00	\$1024.05
5351351000	EAST V	STADIUM VIEW L L C	1055 G	6,100	162.00	\$1481.41
5351351100	EAST V	STADIUM VIEW LLC	1009 G	26,880	200.00	\$3272.35
5351351200	EAST V	1002 MARKET STREET PROPERTY HOLDINGS L	1002 MARKET	40,075	600.00	\$6790.90
5351360100	EAST V	LEE CHUNG & YOUNG FAMILY TRUST 08-08-05	659 9TH	25,003	450.00	\$4716.20
5351360200	EAST V	MITCHELL INVESTMENTS	631 9TH	17,500	250.00	\$2889.38
5351360300	EAST V	MITCHELL INVESTMENTS	930 MARKET	5,001	50.00	\$689.85
5351360400	EAST V	FRIEDMAN JANICE K TRUST 08-29-00	940 MARKET	5,001	150.00	\$1323.40
5351360500	EAST V	T E J ENTERPRISES L L C	630 10TH	5,001	50.00	\$689.85
5351360600	EAST V	TEN MARKET LLC	640 10TH	5,001	50.00	\$689.85
5351410100	EAST V	DOWNTOWN LLC	737 12TH	30,000	250.00	\$3821.88
5351410200	EAST V	ART CENTER LOFTS L L C	725 12TH	5,000	50.00	\$689.78
5351410300	EAST V	ART CENTER LOFTS L L C	711 12TH	10,001	200.00	\$2013.17
5351410400	EAST V	ART CENTER LOFTS L L C	730 13TH	50,000	190.00	\$4933.75
5351410500	EAST V	ART CENTER LOFTS L L C	730 13TH	50,000	110.00	\$4426.91
5351410600	EAST V	ART CENTER LOFTS L L C	730 13TH	50,000	200.00	\$4997.10
5351420100	EAST V	FINSTER & FINSTER	753 13TH	5,001	150.00	\$1323.40
5351420200	EAST V	FINSTER & FINSTER	753 13TH	5,001	50.00	\$689.85
5351420400	EAST V	G STREET VENTURE	1330 G	5,001	50.00	\$689.85
5351420500	EAST V	G STREET VENTURE	1340 G	5,001	150.00	\$1323.40
5351420600	EAST V	LEE HING W & FRANCES T FAMILY TRUST	728 14TH	5,001	50.00	\$689.85
5351420900	EAST V	764 14TH ST LLC	764 14TH	5,001	150.00	\$1323.40
5351421000	EAST V	TAYLOR DECEDENTS TRUST 11-29-93	705 13TH	30,004	400.00	\$4772.50
5351430100	EAST V	SAN DIEGO GAS & ELECTRIC CO		5,570	150.00	\$1365.85
5351430200	EAST V	SAN DIEGO GAS & ELECTRIC CO		5,570	50.00	\$732.30
5351430300	EAST V	SAN DIEGO GAS & ELECTRIC CO		5,570	50.00	\$732.30
5351430400	EAST V	SAN DIEGO GAS & ELECTRIC CO		5,570	50.00	\$732.30
5351430500	EAST V	REDEVELOPMENT AGENCY OF CITY S D	719 14TH	7,500	50.00	\$876.28
5351430600	EAST V	CITY OF SAN DIEGO REDEVELOPMENT AGENCY	705 14TH	5,001	150.00	\$1323.40
5351430700	EAST V	CITY OF SAN DIEGO REDEVELOPMENT AGENCY		5,001	100.00	\$1006.62
5351430800	EAST V	REDEVELOPMENT AGENCY OF CITY S D	721 14TH	8,000	50.00	\$913.58
5351430900	EAST V	SAN DIEGO GAS & ELECTRIC CO		10,001	100.00	\$1379.62
5351431000	EAST V	SAN DIEGO GAS & ELECTRIC CO		5,570	50.00	\$732.30
5351431100	EAST V	SAN DIEGO GAS & ELECTRIC CO		5,570	49.00	\$725.96
5351441400	EAST V	EV L L C		20,004	237.00	\$2993.81
5351441500	EAST V	EV L L C		20,004	238.00	\$3000.15
5351441600	EAST V	EV L L C		20,003	238.00	\$3000.07
5351441700	EAST V	C J U F II LANKFORD MARKET L L C		94,802	683.00	\$11399.38
5351450400	EAST V	P P D SAN DIEGO PROJECT OWNER I L L C	613 13TH	5,001	50.00	\$689.85
5351450500	EAST V	P P D SAN DIEGO PROJECT OWNER I L L C	1302 MARKET	10,000	150.00	\$1696.33
5351450800	EAST V	P P D SAN DIEGO PROJECT OWNER I L L C	608 13TH	50,094	800.00	\$8805.41
5351460100	EAST V	1207 G ST L L C	1207 G	10,000	200.00	\$2013.10
5351460200	EAST V	OLIVERMCMILLANFOSTER G12TH LLC	645 12TH	8,000	50.00	\$913.58
5351460300	EAST V	TODCO L L C	1206 MARKET	15,000	250.00	\$2702.88
5351460400	EAST V	OLIVERMCMILLANFOSTER G12TH LLC	1238 MARKET	20,000	200.00	\$2759.10
5351460500	EAST V	OLIVERMCMILLANFOSTER G12TH LLC		5,000	50.00	\$689.78
5351460700	EAST V	OLIVERMCMILLANFOSTER G12TH LLC	1229 G	10,000	200.00	\$2013.10
5351460800	EAST V	OLIVERMCMILLANFOSTER G12TH LLC		5,000	50.00	\$689.78
5351511100	EAST V	PALMS HOTEL L L C	509 12TH	32,750	280.00	\$4217.09
5351511200	EAST V	ISLAND-PALMS APARTMENTS L P	1225 MARKET	120,809	722.00	\$13586.58
5351520100	EAST V	CITY OF SAN DIEGO REDEVELOPMENT AGENCY	1301 MARKET	16,500	150.00	\$2181.23
5351520200	EAST V	CITY OF SAN DIEGO REDEVELOPMENT AGENCY	553 13TH	7,500	50.00	\$876.28
5351520300	EAST V	TB WRAPS INC	537 13TH	3,001	30.00	\$413.94

000428

CITY OF SAN DIEGO
Downtown Property & Business Improvement District
Assessment Roll 2007-08

Assessor's Parcel Number	Zone	Owner Name(s)	Site Address	Sq. Ft.	Lot FF	Assmnt
5351520400	EAST V	CITY OF SAN DIEGO REDEVELOPMENT AGENCY	533 13TH	2,000	20.00	\$275.91
5351520500	EAST V	RHODES MARK I	529 13TH	5,001	50.00	\$689.85
5351520900	EAST V	HON L L L P	528 14TH	6,000	50.00	\$764.38
5351521000	EAST V	HON L L L P	542 14TH	5,001	50.00	\$689.85
5351521100	EAST V	CITY OF SAN DIEGO REDEVELOPMENT AGENCY	1325 MARKET	5,001	50.00	\$689.85
5351521200	EAST V	LAFORNARA CHRIS	1343 MARKET	7,500	150.00	\$1509.83
5351521300	EAST V	AMERICAN BAPTIST CHURCHES OF THE	505 13TH	20,000	400.00	\$4026.20
5351530100	EAST V	MARKET SQUARE MANOR ASSOCIATES L P	1403 MARKET	20,800	200.00	\$2818.78
5351530200	EAST V	MARKET SQUARE MANOR ASSOCIATES L P	535 14TH	10,400	50.00	\$1092.62
5351530300	EAST V	MARKET SQUARE MANOR ASSOCIATES L P	525 14TH	10,400	50.00	\$1092.62
5351530400	EAST V	MARKET SQUARE MANOR ASSOCIATES L P	519 14TH	10,400	50.00	\$1092.62
5351530500	EAST V	MARKET SQUARE MANOR ASSOCIATES L P	501 14TH	10,400	150.00	\$1726.17
5351530600	EAST V	MARKET SQUARE MANOR ASSOCIATES L P	1444 ISLAND	10,400	150.00	\$1726.17
5351530700	EAST V	MARKET SQUARE MANOR ASSOCIATES L P		10,400	150.00	\$1726.17
5351530800	EAST V	ESCONDIDO PROPERTY MANAGERS L L C	1434 ISLAND	7,800	13.00	\$664.24
5351531100	EAST V	BAHIA VIEW CONDOMINIUMS L L C	1433 MARKET	7,500	50.00	\$876.28
5351531400	EAST V	BAHIA VIEW CONDOMINIUMS LLC	1425 MARKET	7,500	50.00	\$876.28
5351540500	EAST V	PINNACLE BAYSIDE DEVELOPMNET US L P		124,351	1,406.00	\$18184.30
5351550100	EAST V	ENTRADA LLC	453 13TH	49,247	150.00	\$4624.15
5351550200	EAST V	ENTRADA L L C	453 13TH	10,000	50.00	\$1062.78
5351550300	EAST V	ENTRADA L L C	441 13TH	10,000	50.00	\$1062.78
5351550400	EAST V	SAN DIEGO HOUSING COMMISSION		28,981	50.00	\$2478.76
5351550500	EAST V	SAN DIEGO HOUSING COMMISSION		14,160	50.00	\$1373.11
5351550601	EAST V	LAY AN LIM & JENNY	403 13TH	4,000	38.00	\$539.15
5351550602	EAST V	LAY AN LIM & JENNY	403 13TH	4,000	38.00	\$539.15
5351550603	EAST V	LAY AN LIM & JENNY	403 13TH	1,250	38.00	\$334.00
5351550604	EAST V	LAY AN LIM & JENNY	403 13TH	1,250	38.00	\$334.00
5351550700	EAST V	EHMCKE TRUST B 10-08-80	404 14TH	15,002	250.00	\$2703.02
5351550800	EAST V	ENTRADA L L C	436 14TH	10,000	50.00	\$1062.78
5351550900	EAST V	ENTRADA LLC	456 14TH	10,000	50.00	\$1062.78
5351551000	EAST V	ENTRADA LLC	1329 ISLAND	10,000	150.00	\$1696.33
5351560400	EAST V	SINCLAIR ROBERT C & JACQUELINE TRUST	1220 J	5,800	158.00	\$1433.69
5351560500	EAST V	SINCLAIR ROBERT C & JACQUELINE TRUST	406 13TH	5,800	158.00	\$1433.69
5351560600	EAST V	VILLA JESUS M & CROCE MARY	416 13TH	4,200	42.00	\$579.41
5351560700	EAST V	SAN DIEGO HOUSING COMMISSION	434 13TH	13,500	50.00	\$1323.88
5351560800	EAST V	RATLIFF JEFFERY D	454 13TH	4,200	42.00	\$579.41
5351560900	EAST V	ISLAND PARTNERS	1233 ISLAND	6,600	166.00	\$1544.05
5351561201	EAST V	FERGUSON RAY J	1225 ISLAND	1,991	4.00	\$173.87
5351561202	EAST V	REITMEIER PAUL	1225 ISLAND	1,417	4.00	\$131.05
5351561203	EAST V	ZALIS LAWRENCE & GRACYN	1225 ISLAND	1,307	4.00	\$122.84
5351561204	EAST V	MACRI MICHAEL	1225 ISLAND	1,491	4.00	\$136.57
5351561205	EAST V	LARSEN TORREY L	1225 ISLAND	779	4.00	\$83.46
5351561206	EAST V	RUDOLPH KAREN	1225 ISLAND	867	4.00	\$90.02
5351561207	EAST V	ALLEN JARED M	1225 ISLAND	787	4.00	\$84.05
5351561208	EAST V	LACKOVICH JOEL	1225 ISLAND	742	4.00	\$80.70
5351561209	EAST V	MOYER CHRISTOPHER G & DINA D	1225 ISLAND	695	4.00	\$77.19
5351561210	EAST V	FALKNER MATTHEW C	1225 ISLAND	669	4.00	\$75.25
5351561211	EAST V	QUINN ROBERT & DEBORAH	1225 ISLAND	669	3.00	\$68.91
5351561212	EAST V	MCGRAW TODD A REVOCABLE TRUST 01-17-05	1225 ISLAND	1,173	3.00	\$106.51
5351561213	EAST V	BASTIDAS DIEGO F & SCHON ANN-JAQUELYN	1225 ISLAND	1,173	3.00	\$106.51
5351561214	EAST V	WALKER BRENT	1225 ISLAND	893	3.00	\$85.62
5351561215	EAST V	DEMASTER PETER E	1225 ISLAND	649	3.00	\$67.42
5351561216	EAST V	JOHNSON PRESLEY	1225 ISLAND	649	3.00	\$67.42
5351561217	EAST V	WILLIAMS EDWARD C & CINDY M	1225 ISLAND	1,079	3.00	\$99.50

000429

CITY OF SAN DIEGO
Downtown Property & Business Improvement District
Assessment Roll 2007-08

Assessor's Parcel Number	Zone	Owner Name(s)	Site Address	Sq. Ft.	Lot FF	Assmnt
5351561218	EAST V	KNIPE JAMES H & BRENDA J	1225 ISLAND	991	3.00	\$92.94
5351561219	EAST V	TAYLOR DAVID G	1225 ISLAND	1,173	3.00	\$106.51
5351561220	EAST V	OCEGUEDA ALICIA E	1225 ISLAND	817	3.00	\$79.95
5351561221	EAST V	OLMERT INVESTMENTS L P	1225 ISLAND	1,113	3.00	\$102.04
5351561222	EAST V	BASTIEN JAMES L & YUKARI F	1225 ISLAND	997	3.00	\$93.38
5351561223	EAST V	THOMPSON DIANA L	1225 ISLAND	961	3.00	\$90.70
5351561224	EAST V	GALLOWAY CHRISTINE M	1225 ISLAND	722	3.00	\$72.87
5351561225	EAST V	RICCI NICOLA & MICHELLE T	1225 ISLAND	1,113	3.00	\$102.04
5351561226	EAST V	CORRALEJO PAUL T	1225 ISLAND	901	3.00	\$86.22
5351561227	EAST V	BICKEL TINE L TRUST 02-04-00	1225 ISLAND	669	3.00	\$68.91
5351561228	EAST V	CHAVEZ EDUARDO	1225 ISLAND	669	3.00	\$68.91
5351561229	EAST V	GERMAN TRUST 05-10-05	1225 ISLAND	1,173	3.00	\$106.51
5351561230	EAST V	BARRETT RUSSELL W & JUSTINE	1225 ISLAND	1,173	3.00	\$106.51
5351561231	EAST V	NUNEZ VICTOR M & LEAL ARACELI	1225 ISLAND	893	3.00	\$85.62
5351561232	EAST V	PANAHI ABRAHAM	1225 ISLAND	649	3.00	\$67.42
5351561233	EAST V	LASH MARTE L	1225 ISLAND	649	3.00	\$67.42
5351561234	EAST V	LEVI PAUL & ROBERTA LIVING TRUST 04-19-04	1225 ISLAND	1,079	3.00	\$99.50
5351561235	EAST V	SHAEFFER CHAD & MICHELLE	1225 ISLAND	1,155	3.00	\$105.17
5351561236	EAST V	GOLDSTON DANIEL L	1225 ISLAND	991	3.00	\$92.94
5351561237	EAST V	SMITH ROBERT P & JOAN C	1225 ISLAND	1,173	3.00	\$106.51
5351561238	EAST V	WEST TIMOTHY C	1225 ISLAND	877	3.00	\$84.43
5351561239	EAST V	LLUCH FAMILY TRUST 12-09-97	1225 ISLAND	1,173	3.00	\$106.51
5351561240	EAST V	POTTER TRUST 09-27-03	1225 ISLAND	1,035	3.00	\$96.22
5351561241	EAST V	STACHURA ROBERT R & MARY E	1225 ISLAND	961	3.00	\$90.70
5351561242	EAST V	DRAKE JAMES R & ROSA A	1225 ISLAND	722	3.00	\$72.87
5351561243	EAST V	THOMPSON FAMILY 2000 TRUST 01-12-00	1225 ISLAND	1,113	3.00	\$102.04
5351561244	EAST V	CHAN LISA K	1225 ISLAND	901	3.00	\$86.22
5351561245	EAST V	MAHONEY MATTHEW K & JENNIFER T	1225 ISLAND	669	3.00	\$68.91
5351561246	EAST V	ETTEFAGH MARYAM	1225 ISLAND	669	3.00	\$68.91
5351561247	EAST V	PHAM ANH-BANG BILL	1225 ISLAND	1,173	3.00	\$106.51
5351561248	EAST V	STEADMAN REBECCA	1225 ISLAND	1,173	3.00	\$106.51
5351561249	EAST V	ALVAREZ ORENSE B	1225 ISLAND	893	3.00	\$85.62
5351561250	EAST V	BELCEVICH MILOS	1225 ISLAND	649	3.00	\$67.42
5351561251	EAST V	BANDA JOAQUIN C TRUST 08-13-02	1225 ISLAND	649	3.00	\$67.42
5351561252	EAST V	MEZA WILLIAM & PENELOPE	1225 ISLAND	1,079	3.00	\$99.50
5351561253	EAST V	HAMILTON DAWN	1225 ISLAND	1,155	3.00	\$105.17
5351561301	EAST V	MERZIOS DENO	1225 ISLAND	982	4.00	\$98.60
5351561302	EAST V	FERRARA STEPHEN & ELIZABETH	1225 ISLAND	1,173	4.00	\$112.85
5351561303	EAST V	DAVIS BRIAN K	1225 ISLAND	877	4.00	\$90.77
5351561304	EAST V	BRANDIS SIERRA S	1225 ISLAND	1,173	4.00	\$112.85
5351561305	EAST V	NERY JEROME P & KWAN SHIRLEY	1225 ISLAND	997	4.00	\$99.72
5351561306	EAST V	KLETECKA MIKE	1225 ISLAND	885	4.00	\$91.36
5351561307	EAST V	PACHECO OSCAR F	1225 ISLAND	722	4.00	\$79.20
5351561308	EAST V	GILMORE THOMAS H & TINA A	1225 ISLAND	1,113	4.00	\$108.37
5351561309	EAST V	SCHMIDT ANDREW	1225 ISLAND	901	4.00	\$92.56
5351561310	EAST V	VOGEL BRAD	1225 ISLAND	669	4.00	\$75.25
5351561311	EAST V	ZEITZ DAVID C & BELASCO-ZEITZ MARIANNE	1225 ISLAND	669	4.00	\$75.25
5351561312	EAST V	VANDEWALLE NEAL R	1225 ISLAND	1,173	4.00	\$112.85
5351561313	EAST V	RASMUSSEN SHIRLEY A	1225 ISLAND	1,173	4.00	\$112.85
5351561314	EAST V	PAISLEY CRAIG	1225 ISLAND	893	4.00	\$91.96
5351561315	EAST V	GEMIGNANI STACI	1225 ISLAND	649	4.00	\$73.76
5351561316	EAST V	KNIPE ZACHARY J	1225 ISLAND	649	4.00	\$73.76
5351561317	EAST V	KELLER MARY A	1225 ISLAND	1,079	4.00	\$105.84
5351561318	EAST V	LARSEN TYLER L	1225 ISLAND	1,155	4.00	\$111.51

CITY OF SAN DIEGO
Downtown Property & Business Improvement District
Assessment Roll 2007-08

000430

Assessor's

Parcel Number	Zone	Owner Name(s)	Site Address	Sq. Ft.	Lot FF	Assmnt
5351561319	EAST V	MERRILL TROY L & SUDAKOVA YELENA V	1225 ISLAND	982	4.00	\$98.60
5351561320	EAST V	FLORES REX D & MARIA R	1225 ISLAND	1,173	4.00	\$112.85
5351561321	EAST V	FASACK IAN & JENNA	1225 ISLAND	893	4.00	\$91.96
5351561322	EAST V	LEIMAN AMANDA B	1225 ISLAND	1,113	4.00	\$108.37
5351561323	EAST V	CLEMENO JOHN P & DEVINIA R	1225 ISLAND	997	4.00	\$99.72
5351561324	EAST V	HUI ESTHER	1225 ISLAND	885	4.00	\$91.36
5351561325	EAST V	HIRSCH IRIS R	1225 ISLAND	722	4.00	\$79.20
5351561326	EAST V	CLARK RICHARD K & MARY S	1225 ISLAND	1,113	4.00	\$108.37
5351561327	EAST V	MARTINEZ STEVEN E	1225 ISLAND	901	4.00	\$92.56
5351561328	EAST V	EHRIE ROBERT N & YUKO	1225 ISLAND	669	4.00	\$75.25
5351561329	EAST V	MONEY MAKER INC PROFIT SHARING PLAN	1225 ISLAND	669	4.00	\$75.25
5351561330	EAST V	JAHN AARON M & DARCI R	1225 ISLAND	1,173	4.00	\$112.85
5351561331	EAST V	LOUPIAS PASCAL & KANG-LOUPIAS KELLIE	1225 ISLAND	1,173	4.00	\$112.85
5351561332	EAST V	SWINDULL CHRISTOPHER M	1225 ISLAND	893	4.00	\$91.96
5351561333	EAST V	OKUHARA JASON	1225 ISLAND	649	4.00	\$73.76
5351561334	EAST V	SALINAS LAURA K TRUST 01-22-01	1225 ISLAND	649	4.00	\$73.76
5351561335	EAST V	FELLENBAUM THOMAS & MARGARET	1225 ISLAND	1,079	4.00	\$105.84
5351561336	EAST V	GOODMAN LISA M TRUST 06-01-05	1225 ISLAND	1,155	4.00	\$111.51
5351561337	EAST V	OLEATA MICHAEL	1225 ISLAND	1,049	4.00	\$103.60
5351561338	EAST V	HILTSCHER CARRIE E	1225 ISLAND	1,173	4.00	\$112.85
5351561339	EAST V	BONGIOVANNI JOSEPH & PAULINE	1225 ISLAND	877	4.00	\$90.77
5351561340	EAST V	BURRIS TRUST 02-03-04	1225 ISLAND	1,173	4.00	\$112.85
5351561341	EAST V	SKAGGS ROBIN A	1225 ISLAND	1,035	4.00	\$102.55
5351561342	EAST V	WENDLANDT RYAN R	1225 ISLAND	885	4.00	\$91.36
5351561343	EAST V	GARZA SANTIAGO	1225 ISLAND	722	4.00	\$79.20
5351561344	EAST V	LUSCHE DAVID J	1225 ISLAND	1,113	4.00	\$108.37
5351561345	EAST V	NAUTA PAUL R & RACHEL A	1225 ISLAND	901	4.00	\$92.56
5351561346	EAST V	COOK MICHELE Z	1225 ISLAND	669	4.00	\$75.25
5351561347	EAST V	PARENTE ABIGAIL G	1225 ISLAND	669	4.00	\$75.25
5351561348	EAST V	CHIN EDWARD & BETTY	1225 ISLAND	1,173	4.00	\$112.85
5351561349	EAST V	BRODERICK BRYAN W & JENNIFER	1225 ISLAND	1,173	4.00	\$112.85
5351561350	EAST V	GUIMOND CHRISTOPHER N	1225 ISLAND	893	4.00	\$91.96
5351561351	EAST V	SHUTTLEWORTH PAUL P G	1225 ISLAND	649	4.00	\$73.76
5351561352	EAST V	CRUZ EVELYN S REVOCABLE TRUST 03-08-06	1225 ISLAND	649	4.00	\$73.76
5351561353	EAST V	NOLLKAMPER MILTON E & PAMELA I E	1225 ISLAND	1,079	4.00	\$105.84
5351561354	EAST V	CALEDONIA GREGG A & SARAH E	1225 ISLAND	1,155	4.00	\$111.51
5351620500	EAST V	S V D P MANAGEMENT INC	1550 MARKET	10,736	200.00	\$2068.01
5351620600	EAST V	SVDP MANAGEMENT INC	640 16TH	6,000	33.00	\$656.67
5351620700	EAST V	SALAZAR FRANK & BARBARA TRUST 07-18-80	1502 MARKET	13,300	233.00	\$2468.35
5351630100	EAST V	JADE GROUP I L L C	633 16TH	8,050	30.00	\$790.60
5351630200	EAST V	JADE GROUP I L L C		4,300	43.00	\$593.21
5351630300	EAST V	MARKET STREET REAL ESTATE HOLDINGS L L C	1606 MARKET	19,001	390.00	\$3888.32
5351640100	EAST V	MILICEVIC NIKOLA & NADA FAMILY TRUST	1625 MARKET	15,002	250.00	\$2703.02
5351640300	EAST V	HUESO VIRGINIA TRUST 07-17-97	1626 ISLAND	10,001	200.00	\$2013.17
5351640400	EAST V	PRECIADO FRANCISCA S	532 17TH	5,001	50.00	\$689.85
5351640700	EAST V	VONGEHR DIETER & RIA TRS	1633 MARKET	15,000	250.00	\$2702.88
5351640800	EAST V	PARKER SUSAN L	505 16TH	15,002	250.00	\$2703.02
5351650500	EAST V	PUBLIC STORAGE PROPERTIES XIX INC	540 16TH	150,000	1,000.00	\$17525.50
5351661600	EAST V	J & J PROPERTIES L L C	1455 MARKET	10,500	50.00	\$1100.08
5351661701	EAST V	HERNANDEZ CARLOS A & JACQUELINE	550 15TH	1,335	4.00	\$124.93
5351661702	EAST V	GETTY ALIX L	550 15TH	1,450	4.00	\$133.51
5351661703	EAST V	CENTEX HOMES	550 15TH	1,796	3.00	\$152.99
5351661704	EAST V	SYBRANDY HENRY M & CANDY I	550 15TH	728	3.00	\$73.32
5351661705	EAST V	GOMEZ HOMERO D	550 15TH	693	3.00	\$70.70

000431

CITY OF SAN DIEGO
Downtown Property & Business Improvement District
Assessment Roll 2007-08

Assessor's Parcel Number	Zone	Owner Name(s)	Site Address	Sq. Ft.	Lot FF	Assmnt
5351661706	EAST V	LIMA NAHDIA	550 15TH	528	3.00	\$58.40
5351661707	EAST V	MUHTASEB TALAL R	550 15TH	886	3.00	\$85.10
5351661708	EAST V	BUCHANAN JEFFERSON T	550 15TH	972	3.00	\$91.52
5351661709	EAST V	DOOLITTLE KRISTINA L	550 15TH	886	3.00	\$85.10
5351661710	EAST V	SISSON WILLIAM T & JUDY B	550 15TH	528	3.00	\$58.40
5351661711	EAST V	DELVALLE XAVIER A	550 15TH	692	3.00	\$70.63
5351661712	EAST V	KREUTZER KENT	550 15TH	727	3.00	\$73.24
5351661713	EAST V	BEAUCHAMP JIM D & NANCY J	550 15TH	728	3.00	\$73.32
5351661714	EAST V	TRIEU THANH & ANA NER	550 15TH	691	3.00	\$70.56
5351661715	EAST V	JAMILA JIM C	550 15TH	528	3.00	\$58.40
5351661716	EAST V	HIDALGO MARK V	550 15TH	885	3.00	\$85.03
5351661717	EAST V	MASSENBURG HOWARD N & EVALINA T	550 15TH	972	3.00	\$91.52
5351661718	EAST V	LYON SCOTT C & CAROLE A	550 15TH	886	3.00	\$85.10
5351661719	EAST V	LAVALLE ERIC A	550 15TH	528	3.00	\$58.40
5351661720	EAST V	WILDE BRANDON	550 15TH	691	3.00	\$70.56
5351661721	EAST V	DUGAS ANDREW W & JENNIFER A	550 15TH	727	3.00	\$73.24
5351661722	EAST V	DUGAS ANDREW W & JENNIFER A	550 15TH	728	3.00	\$73.32
5351661723	EAST V	CRANE MARK & MARIA	550 15TH	692	3.00	\$70.63
5351661724	EAST V	IRIBE EFRAIM & JENNIFER A	550 15TH	528	3.00	\$58.40
5351661725	EAST V	GRUBER TARA A	550 15TH	886	3.00	\$85.10
5351661726	EAST V	SMITH MICHELE A	550 15TH	972	3.00	\$91.52
5351661727	EAST V	CALLO ROMULO & PERLA	550 15TH	886	3.00	\$85.10
5351661728	EAST V	ENTOURAGE INVESTMENTS L L C	550 15TH	528	3.00	\$58.40
5351661729	EAST V	BAYLESS JARRED K & AMANDA J	550 15TH	693	3.00	\$70.70
5351661730	EAST V	VAEZI HAMID & KATO DIANE	550 15TH	728	3.00	\$73.32
5351661731	EAST V	RAFFO BASIL	550 15TH	728	3.00	\$73.32
5351661732	EAST V	SYBRANDY HENRY M & CANDY I	550 15TH	693	3.00	\$70.70
5351661733	EAST V	BOURNE JOSHUA & MICHELLE	550 15TH	528	3.00	\$58.40
5351661734	EAST V	SANI AMIR	550 15TH	886	3.00	\$85.10
5351661735	EAST V	CENTER MILDRED	550 15TH	972	3.00	\$91.52
5351661736	EAST V	SANI FAMILY TRUST 11-19-99	550 15TH	886	3.00	\$85.10
5351661737	EAST V	MONTEGNA GREGORY A	550 15TH	528	3.00	\$58.40
5351661738	EAST V	GEORGES RONY	550 15TH	693	3.00	\$70.70
5351661739	EAST V	HUBBARD CHRISTOPHER L	550 15TH	727	3.00	\$73.24
5351661740	EAST V	SHARKEY SCOTT G	550 15TH	728	3.00	\$73.32
5351661741	EAST V	SAIDPOUR SAIDEH	550 15TH	693	3.00	\$70.70
5351661742	EAST V	BERNABE AILEEN F	550 15TH	528	3.00	\$58.40
5351661743	EAST V	ZEBROWSKI JASON	550 15TH	886	3.00	\$85.10
5351661744	EAST V	MAZE FREIDA & HOBART FAMILY TRUST	550 15TH	972	3.00	\$91.52
5351661745	EAST V	ACENAS EDUARDO A & LUCITA R	550 15TH	886	3.00	\$85.10
5351661746	EAST V	DOWELL ERIK A & ISABEL FAMILY TRUST	550 15TH	528	3.00	\$58.40
5351661747	EAST V	LYON SCOTT C & CAROLE A	550 15TH	693	3.00	\$70.70
5351661748	EAST V	KATZEN BRYANT E	550 15TH	727	3.00	\$73.24
5351661749	EAST V	HUNTER DAPHNE	550 15TH	728	3.00	\$73.32
5351661750	EAST V	BURBACK GEEGEE	550 15TH	693	3.00	\$70.70
5351661751	EAST V	KATZEN DAVE	550 15TH	528	3.00	\$58.40
5351661752	EAST V	HUBBARD CHRISTOPHER L	550 15TH	886	3.00	\$85.10
5351661753	EAST V	PHUNG KIEU T	550 15TH	972	3.00	\$91.52
5351661754	EAST V	PATTERSON SCOTT D & LAURA K	550 15TH	886	3.00	\$85.10
5351661755	EAST V	CURTISS WADE S	550 15TH	528	3.00	\$58.40
5351661756	EAST V	MORTON WILLIAM H	550 15TH	693	3.00	\$70.70
5351661757	EAST V	GORDON LUCIANO M & LAURA P	550 15TH	727	3.00	\$73.24
5351661758	EAST V	ZANOTELLI JOSEPH	550 15TH	728	3.00	\$73.32
5351661759	EAST V	DIZON DENNIS Q & VERONNA B	550 15TH	693	3.00	\$70.70

000432

CITY OF SAN DIEGO
Downtown Property & Business Improvement District
Assessment Roll 2007-08

Assessor's Parcel Number	Zone	Owner Name(s)	Site Address	Sq. Ft.	Lot FF	Assmnt
5351661760	EAST V	ZUNIGA JOSE S JR & CHARINA I	550 15TH	528	3.00	\$58.40
5351661761	EAST V	LAM HAI T	550 15TH	886	3.00	\$85.10
5351661762	EAST V	BOSMIA RASIK H & ASMITA	550 15TH	972	3.00	\$91.52
5351661763	EAST V	ANGLIN BRIDGETTE M	550 15TH	886	3.00	\$85.10
5351661764	EAST V	CURTISS KATHYRN G	550 15TH	528	3.00	\$58.40
5351661765	EAST V	CLINTON RICHARD	550 15TH	693	3.00	\$70.70
5351661766	EAST V	LEE JOSHUA H S	550 15TH	727	3.00	\$73.24
5351661800	EAST V	ESCONDIDO PROPERTY MANAGERS L L C	1460 ISLAND	28,000	340.00	\$4242.87
5351661900	EAST V	BALLPARK SKY LOFTS	542 15TH	5,000	40.00	\$626.42
5351662100	EAST V	COKIN MILTON TR & COKIN RENEE TR		0	0.00	\$0.00
5351662200	EAST V	SITKA PROPERTIES L L C	1445 MARKET	18,319	51.00	\$1689.71
5351710100	EAST V	PONCE LIVING TRUST 11-18-98	1451 F	3,486	26.00	\$424.78
5351710400	EAST V	SMART & FINAL INC		10,360	214.00	\$2128.65
5351710700	EAST V	SMART & FINAL INC	1452 G	3,500	40.00	\$514.52
5351710800	EAST V	SMART & FINAL INC	720 15TH	22,403	300.00	\$3571.91
5351710900	EAST V	BOURKE KENNETH P	1459 F	4,500	25.00	\$494.09
5351711100	EAST V	NAVARRA JEROME V FAMILY TRUST 08-31-88	1473 F	3,500	50.00	\$577.88
5351711300	EAST V	NAVARRA JEROME FAMILY TRUST 08-31-88		6,970	25.00	\$678.35
5351720100	EAST V	NAVARRA JEROME FAMILY TRUST 08-31-88		2,500	100.00	\$820.05
5351720200	EAST V	NAVARRA JEROME FAMILY TRUST 08-31-88		2,500	50.00	\$503.28
5351720300	EAST V	NAVARRA JEROME FAMILY TRUST 08-31-88		5,000	50.00	\$689.78
5351720400	EAST V	NAVARRA FAMILY TRUST 08-31-88	740 16TH	10,000	50.00	\$1062.78
5351720500	EAST V	NAVARRA FAMILY TRUST 08-31-88	734 16TH	10,000	50.00	\$1062.78
5351720600	EAST V	NAVARRA FAMILY TRUST 08-31-88	716 16TH	10,000	200.00	\$2013.10
5351720700	EAST V	MCNITT PAUL H & WINONA D FAMILY 2004		5,000	150.00	\$1323.33
5351720800	EAST V	MCNITT PAUL H & WINONA D FAMILY 2004		5,000	50.00	\$689.78
5351721100	EAST V	NAVARRA JEROME FAMILY TRUST 08-31-88	753 15TH	10,000	200.00	\$2013.10
5351721300	EAST V	NAVARRA JEROME V FAMILY TRUST 08-31-88	741 15TH	10,000	50.00	\$1062.78
5351721400	EAST V	NAVARRA JEROME V FAMILY TRUST 08-31-88	735 15TH	6,273	50.00	\$784.74
5351730100	EAST V	MANIPE L L C	665 15TH	12,632	226.00	\$2374.17
5351730200	EAST V	MANIPE L L C	639 15TH	14,000	50.00	\$1361.18
5351730300	EAST V	SVDP MANAGEMENT INC	640 16TH	10,000	100.00	\$1379.55
5351730400	EAST V	AZTEC SNOWFLAKE L L C	666 16TH	7,500	175.00	\$1668.21
5351800100	EAST V	SD MEGA BLOCK L L C	701 G	61,938	750.00	\$9372.20
5351800200	EAST V	SD MEGA BLOCK L L C	740 17TH	5,001	50.00	\$689.85
5351800300	EAST V	SD MEGA BLOCK L L C	760 17TH	4,180	42.00	\$577.92
5351800400	EAST V	SD MEGA BLOCK L L C	756 17TH	3,217	46.00	\$531.42
5351800500	EAST V	EISENDRATH NOAH R	768 17TH	4,000	112.00	\$1007.98
5351800600	EAST V	WILLIAMS RAYMOND P	737 17TH	5,520	80.00	\$918.63
5351801000	EAST V	BAGDASAR AMAD E & MANAL	1619 G	10,001	200.00	\$2013.17
5351801100	EAST V	JADE GROUP I L L C		8,100	50.00	\$921.04
5351801200	EAST V	JADE GROUP I L L C		3,500	28.00	\$438.49
5351801300	EAST V	JADE GROUP LLC		3,500	25.00	\$419.49
5351801400	EAST V	JADE GROUP I L L C		9,080	50.00	\$994.14
5351801900	EAST V	MARTINEZ-BERGUM CARMEN TRUST 12-14-00	651 17TH	10,001	200.00	\$2013.17
5351802000	EAST V	SMITH FAMILY TRUST 09-19-02	641 17TH	6,700	80.00	\$1006.66
5351802300	EAST V	ADKINS MICHAEL R & SUSAN C FAMILY TRUST	765 17TH	4,103	118.00	\$1053.67
5351802400	EAST V	BAGDASAR AMAD E & MANAL	1619 G	10,001	200.00	\$2013.17
5351802500	EAST V	17TH & G L L C	707 17TH	11,622	232.00	\$2336.84
5351900100	EAST V	SMITH FAMILY TRUST 09-19-02	641 17TH	3,700	37.00	\$510.43
5351900200	EAST V	CHASE-MARKET STREET TRUST 03-20-00	1704 MARKET	9,600	196.00	\$1957.92
5351900700	EAST V	LITTLE ITALY BALLPARK APARTMENTS L L C	549 17TH	5,001	150.00	\$1323.40
5351900800	EAST V	WATERMAN DEAN C & TERESA C	1715 MARKET	5,500	50.00	\$727.08
5351900900	EAST V	COLLIER FRANZISKA	545 17TH	2,500	25.00	\$344.89

000433

CITY OF SAN DIEGO
Downtown Property & Business Improvement District
Assessment Roll 2007-08

Assessor's Parcel Number	Zone	Owner Name(s)	Site Address	Sq. Ft.	Lot FF	Assmnt
5351901000	EAST V	LIMON FRUCTUOSO C & MARGARITA	541 17TH	2,500	25.00	\$344.89
5351901300	EAST V	CASTILLO KAREN P	515 17TH	1,751	35.00	\$352.37
5351901400	EAST V	NEGADO EDMUNDO & LORETO LIVING TRUST	505 17TH	1,600	82.00	\$638.87
5351901500	EAST V	RODRIGUEZ FAMILY TRUST 06-28-01	1720 ISLAND	3,350	50.00	\$566.69
5351904000	EAST V	RAMIREZ FAMILY TRUST 02-23-96	531 17TH	5,001	50.00	\$689.85
5351904100	EAST V	ROBLES FRANCISCO J & PILAR	525 17TH	3,254	33.00	\$451.82
5353510100	EAST V	JULIAN BUILDING L L C	615 J ST OR CHG 367	5,000	150.00	\$1323.33
5353510200	EAST V	A STREET ASSOCIATES L L C	355 6TH	5,000	50.00	\$689.78
5353510300	EAST V	RUSSELL KENNETH L & MILDRED B TRS	345 6TH	8,000	50.00	\$913.58
5353510400	EAST V	AHERN FRITZ C & SUSANA REVOCABLE TRUST	335 6TH	5,000	50.00	\$689.78
5353510800	EAST V	AHERN FRITZ C & SUSANA TRUST 02-14-05	330 7TH	5,000	50.00	\$689.78
5353510900	EAST V	AHERN FRITZ C & SUSANA REVOCABLE TRUST	340 7TH	5,000	50.00	\$689.78
5353511000	EAST V	JULIAN BUILDING L L C	629 J	20,000	200.00	\$2759.10
5353511100	EAST V	SAN DIEGO HOTEL CO L L C	660 K	316,200	400.00	\$26122.72
5353521900	EAST V	SIMON LEVI L L C	715 J	30,000	225.00	\$3663.49
5353560100	EAST V	SAN DIEGO BALLPARK HOTEL CO L L C <LF>		7,500	175.00	\$1668.21
5353560200	EAST V	SAN DIEGO BALLPARK HOTEL CO L L C <LF>		5,000	50.00	\$689.78
5353560300	EAST V	SAN DIEGO BALLPARK HOTEL CO L L C <LF>		25,000	250.00	\$3448.88
5353560400	EAST V	SAN DIEGO BALLPARK HOTEL CO L L C <LF>	604 L	5,000	150.00	\$1323.33
5353560500	EAST V	SAN DIEGO BALLPARK HOTEL CO L L C <LF>	202 TONY GWYNN	5,000	150.00	\$1323.33
5353560900	EAST V	SAN DIEGO BALLPARK HOTEL CO L L C <LF>	246 TONY GWYNN	12,500	225.00	\$2357.99
5353621301	EAST V	MCLAUGHLIN DAVIN	1037 J	2,000	90.00	\$719.40
5353621302	EAST V	CARROLL STEPHEN C LIVING TRUST 10-12-05	1037 J	2,000	40.00	\$402.62
5353621303	EAST V	MAZZARELLA EVE E	1041 J	1,000	20.00	\$201.31
5353621600	EAST V	CITY OF SAN DIEGO		69,697	1,131.00	\$12364.85
5353621800	EAST V	BALLPARK VILLAGE L L C	230 12TH	3,334	163.00	\$1281.40
5353622001	EAST V	PARK TERRACE DEVELOPMENT L P	253 10TH AVE #C-A101	4,369	4.00	\$351.27
5353622002	EAST V	PARK TERRACE DEVELOPMENT L P	253 10TH AVE #C-A114	4,142	4.00	\$334.34
5353622003	EAST V	PARK TERRACE DEVELOPMENT L P	253 10TH AVE #C-A107A	2,085	4.00	\$180.88
5353622004	EAST V	PARK TERRACE DEVELOPMENT L P	253 10TH AVE #C-A107B	1,348	4.00	\$125.90
5353622005	EAST V	PARK TERRACE DEVELOPMENT L P	206 PARK BLVD #C-B101	3,060	4.00	\$253.62
5353622006	EAST V	PARK TERRACE DEVELOPMENT L P	206 PARK BLVD #C-B109A	4,307	4.00	\$346.64
5353622007	EAST V	PARK TERRACE DEVELOPMENT L P	206 PARK BLVD #C-B109B	2,254	4.00	\$193.49
5353622101	EAST V	PARK TERRACE DEVELOPMENT L P	206 PARK	881	3.00	\$84.73
5353622102	EAST V	LARIOS JOSHUA M	206 PARK	696	3.00	\$70.93
5353622103	EAST V	PARK TERRACE DEVELOPMENT L P	206 PARK	1,103	3.00	\$101.29
5353622104	EAST V	TECSON PAUL C	206 PARK	1,101	3.00	\$101.14
5353622105	EAST V	PARK TERRACE DEVELOPMENT L P	206 PARK	619	3.00	\$65.18
5353622106	EAST V	FLIPSE BRAD	206 PARK	823	3.00	\$80.40
5353622107	EAST V	PARK TERRACE DEVELOPMENT L P	206 PARK	819	3.00	\$80.10
5353622108	EAST V	PARK TERRACE DEVELOPMENT L P	206 PARK	821	3.00	\$80.25
5353622109	EAST V	PARK TERRACE DEVELOPMENT L P	206 PARK	877	3.00	\$84.43
5353622110	EAST V	PARK TERRACE DEVELOPMENT L P	206 PARK	1,033	3.00	\$96.07
5353622111	EAST V	PARK TERRACE DEVELOPMENT L P	206 PARK	441	3.00	\$51.91
5353622112	EAST V	PARK TERRACE DEVELOPMENT L P	206 PARK	947	3.00	\$89.65
5353622113	EAST V	ABREGO LETICIA	206 PARK	694	3.00	\$70.78
5353622114	EAST V	PARK TERRACE DEVELOPMENT L P	206 PARK	826	3.00	\$80.63
5353622115	EAST V	GALLANIS THEMIS & PAULETTE	253 10TH	1,205	3.00	\$108.90
5353622116	EAST V	PARK TERRACE DEVELOPMENT L P	253 10TH	1,015	3.00	\$94.73
5353622117	EAST V	PEREZ VICENTE JR	253 10TH	739	3.00	\$74.14
5353622118	EAST V	PARK TERRACE DEVELOPMENT L P	253 10TH	1,065	3.00	\$98.46
5353622119	EAST V	BUTLER JUSTIN C	253 10TH	739	3.00	\$74.14
5353622120	EAST V	PARK TERRACE DEVELOPMENT L P	253 10TH	1,017	3.00	\$94.87
5353622121	EAST V	BELL ZACHARY D & MELISSA D	253 10TH	993	3.00	\$93.08

000434

CITY OF SAN DIEGO
Downtown Property & Business Improvement District
Assessment Roll 2007-08

Assessor's Parcel Number	Zone	Owner Name(s)	Site Address	Sq. Ft.	Lot FF	Assmnt
5353622122	EAST V	HANNA ZUHAIR	253 10TH	800	3.00	\$78.69
5353622123	EAST V	PARK TERRACE DEVELOPMENT L P	253 10TH	514	3.00	\$57.35
5353622124	EAST V	PARK TERRACE DEVELOPMENT L P	253 10TH	832	3.00	\$81.07
5353622125	EAST V	MAGAT PATROCINIA A	253 10TH	1,171	3.00	\$106.36
5353622126	EAST V	PARK TERRACE DEVELOPMENT L P	253 10TH	812	3.00	\$79.58
5353622127	EAST V	PARK TERRACE DEVELOPMENT L P	253 10TH	827	3.00	\$80.70
5353622128	EAST V	PARK TERRACE DEVELOPMENT L P	253 10TH	808	3.00	\$79.28
5353622129	EAST V	PARK TERRACE DEVELOPMENT L P	253 10TH	905	3.00	\$86.52
5353622130	EAST V	PARK TERRACE DEVELOPMENT L P	206 PARK	881	3.00	\$84.73
5353622131	EAST V	WATSON SHARON L	206 PARK	696	3.00	\$70.93
5353622132	EAST V	SILVA ADRIAN & CLARISSA	206 PARK	1,103	3.00	\$101.29
5353622133	EAST V	CURTIS PHILIP	206 PARK	1,101	3.00	\$101.14
5353622134	EAST V	GONZALEZ CARLOS A & TERRIE J	206 PARK	619	3.00	\$65.18
5353622135	EAST V	WALL STEVEN S & FICARA FRANNE M	206 PARK	823	3.00	\$80.40
5353622136	EAST V	PARK TERRACE DEVELOPMENT L P	206 PARK	877	3.00	\$84.43
5353622137	EAST V	PARK TERRACE DEVELOPMENT L P	206 PARK	877	3.00	\$84.43
5353622138	EAST V	PARK TERRACE DEVELOPMENT L P	206 PARK	877	3.00	\$84.43
5353622139	EAST V	BARUELO AMELIA R	206 PARK	1,033	3.00	\$96.07
5353622140	EAST V	SANIN EDDIE	206 PARK	447	3.00	\$52.35
5353622141	EAST V	PARK TERRACE DEVELOPMENT L P	206 PARK	947	3.00	\$89.65
5353622142	EAST V	MOCK CLINTON C & EVA D	206 PARK	694	3.00	\$70.78
5353622143	EAST V	PARK TERRACE DEVELOPMENT L P	206 PARK	826	3.00	\$80.63
5353622144	EAST V	PARK TERRACE DEVELOPMENT L P	253 10TH	1,205	3.00	\$108.90
5353622145	EAST V	SIBUG/PUNSALAN TRUST 04-25-91	253 10TH	1,015	3.00	\$94.73
5353622146	EAST V	PARK TERRACE DEVELOPMENT L P	253 10TH	739	3.00	\$74.14
5353622147	EAST V	PARK TERRACE DEVELOPMENT L P	253 10TH	1,065	3.00	\$98.46
5353622148	EAST V	PITA LEONARDO A & LEONOR M	253 10TH	739	3.00	\$74.14
5353622149	EAST V	PARK TERRACE DEVELOPMENT L P	253 10TH	1,017	3.00	\$94.87
5353622150	EAST V	SHAFFER LUKE B	253 10TH	993	3.00	\$93.08
5353622151	EAST V	EARLE EDWIN B	253 10TH	800	3.00	\$78.69
5353622152	EAST V	POLLAK SANDRA	253 10TH	514	3.00	\$57.35
5353622153	EAST V	ODER PATRICK J & KATHERINE	253 10TH	831	3.00	\$81.00
5353622154	EAST V	FLAGG JOAN M	253 10TH	1,257	3.00	\$112.78
5353622155	EAST V	DAVIDSON TED E & MARADI	253 10TH	812	3.00	\$79.58
5353622156	EAST V	PARK TERRACE DEVELOPMENT L P	253 10TH	827	3.00	\$80.70
5353622157	EAST V	PARK TERRACE DEVELOPMENT L P	253 10TH	808	3.00	\$79.28
5353622158	EAST V	PRAINITO FRANK J	253 10TH	905	3.00	\$86.52
5353622159	EAST V	PARK TERRACE DEVELOPMENT L P	206 PARK	881	3.00	\$84.73
5353622160	EAST V	MANITI ANDRES G III	206 PARK	696	3.00	\$70.93
5353622161	EAST V	JUAN GERARDO D & MARIA L C	206 PARK	1,103	3.00	\$101.29
5353622162	EAST V	MARINELLO LARRY	206 PARK	1,101	3.00	\$101.14
5353622163	EAST V	PARK TERRACE DEVELOPMENT L P	206 PARK	619	3.00	\$65.18
5353622164	EAST V	BRODERICK BRYAN W & JENNIFER	206 PARK	823	3.00	\$80.40
5353622165	EAST V	PARK TERRACE DEVELOPMENT L P	206 PARK	819	3.00	\$80.10
5353622166	EAST V	DIGDIGAN GARY & FLORDELIZA	206 PARK	821	3.00	\$80.25
5353622167	EAST V	PARK TERRACE DEVELOPMENT L P	206 PARK	877	3.00	\$84.43
5353622168	EAST V	PARK TERRACE DEVELOPMENT L P	206 PARK	1,033	3.00	\$96.07
5353622169	EAST V	PARK TERRACE DEVELOPMENT L P	206 PARK	441	3.00	\$51.91
5353622170	EAST V	PARK TERRACE DEVELOPMENT L P	206 PARK	947	3.00	\$89.65
5353622171	EAST V	PARK TERRACE DEVELOPMENT L P	206 PARK	694	3.00	\$70.78
5353622172	EAST V	PARK TERRACE DEVELOPMENT L P	206 PARK	826	3.00	\$80.63
5353622173	EAST V	PARK TERRACE DEVELOPMENT L P	253 10TH	1,205	3.00	\$108.90
5353622174	EAST V	PARK TERRACE DEVELOPMENT L P	253 10TH	1,015	3.00	\$94.73
5353622175	EAST V	PARK TERRACE DEVELOPMENT L P	253 10TH	739	3.00	\$74.14

000435

CITY OF SAN DIEGO
Downtown Property & Business Improvement District
Assessment Roll 2007-08

Assessor's Parcel Number	Zone	Owner Name(s)	Site Address	Sq. Ft.	Lot FF	Assmnt
5353622176	EAST V	NATIVIDAD MARIBEC	253 10TH	1,065	3.00	\$98.46
5353622177	EAST V	PARK TERRACE DEVELOPMENT L P	253 10TH	739	3.00	\$74.14
5353622178	EAST V	PARK TERRACE DEVELOPMENT L P	253 10TH	1,017	3.00	\$94.87
5353622179	EAST V	PARK TERRACE DEVELOPMENT L P	253 10TH	993	3.00	\$93.08
5353622180	EAST V	WILLIAMS KENNETH L & CONNIE A	253 10TH	800	3.00	\$78.69
5353622181	EAST V	PARK TERRACE DEVELOPMENT L P	253 10TH	514	3.00	\$57.35
5353622182	EAST V	PARK TERRACE DEVELOPMENT L P	253 10TH	831	3.00	\$81.00
5353622183	EAST V	PARK TERRACE DEVELOPMENT L P	253 10TH	1,257	3.00	\$112.78
5353622184	EAST V	PARK TERRACE DEVELOPMENT L P	253 10TH	812	3.00	\$79.58
5353622185	EAST V	PARK TERRACE DEVELOPMENT L P	253 10TH	827	3.00	\$80.70
5353622186	EAST V	PARK TERRACE DEVELOPMENT L P	253 10TH	808	3.00	\$79.28
5353622187	EAST V	MANATT JOSEPH J	253 10TH	905	3.00	\$86.52
5353622201	EAST V	PARK TERRACE DEVELOPMENT L P	206 PARK	881	3.00	\$84.73
5353622202	EAST V	PARK TERRACE DEVELOPMENT L P	206 PARK	696	4.00	\$77.26
5353622203	EAST V	PARK TERRACE DEVELOPMENT L P	206 PARK	1,103	4.00	\$107.63
5353622204	EAST V	ARELLANO MARIO A & LIZA R	206 PARK	1,101	4.00	\$107.48
5353622205	EAST V	ARVIDSON WILLIAM D REVOCQABLE LIVING	206 PARK	619	4.00	\$71.52
5353622206	EAST V	SCHMIDT SANDRA S	206 PARK	823	4.00	\$86.74
5353622207	EAST V	PARK TERRACE DEVELOPMENT L P	206 PARK	819	4.00	\$86.44
5353622208	EAST V	HERNANDEZ ROSAURO O & JOSEFINA B	206 PARK	821	4.00	\$86.59
5353622209	EAST V	GOODMAN LINDSAY R	206 PARK	831	4.00	\$67.33
5353622210	EAST V	PARK TERRACE DEVELOPMENT L P	206 PARK	713	4.00	\$78.53
5353622211	EAST V	PARK TERRACE DEVELOPMENT L P	206 PARK	826	4.00	\$86.96
5353622212	EAST V	PARK TERRACE DEVELOPMENT L P	253 10TH	1,205	4.00	\$115.24
5353622213	EAST V	PARK TERRACE DEVELOPMENT L P	253 10TH	1,015	4.00	\$101.06
5353622214	EAST V	ASPIRAS HENRY R	253 10TH	739	4.00	\$80.47
5353622215	EAST V	PARK TERRACE DEVELOPMENT L P	253 10TH	1,065	4.00	\$104.79
5353622216	EAST V	SMITH TIMOTHY M & MARGARET K FAMILY	253 10TH	739	4.00	\$80.47
5353622217	EAST V	PARK TERRACE DEVELOPMENT L P	253 10TH	1,017	4.00	\$101.21
5353622218	EAST V	PARK TERRACE DEVELOPMENT L P	253 10TH	993	4.00	\$99.42
5353622219	EAST V	PARK TERRACE DEVELOPMENT L P	253 10TH	743	4.00	\$80.77
5353622220	EAST V	PARK TERRACE DEVELOPMENT L P	253 10TH	514	4.00	\$63.69
5353622221	EAST V	PUZO LISA	253 10TH	831	4.00	\$87.33
5353622222	EAST V	PARK TERRACE DEVELOPMENT L P	253 10TH	812	4.00	\$85.92
5353622223	EAST V	PARK TERRACE DEVELOPMENT L P	253 10TH	827	4.00	\$87.04
5353622224	EAST V	PARK TERRACE DEVELOPMENT L P	253 10TH	808	4.00	\$85.62
5353622225	EAST V	PARK TERRACE DEVELOPMENT L P	253 10TH	905	4.00	\$92.86
5353622226	EAST V	PARK TERRACE DEVELOPMENT L P	206 PARK	881	4.00	\$91.06
5353622227	EAST V	HEINZ MONICA	206 PARK	696	4.00	\$77.26
5353622228	EAST V	GARCIA/THOMAS FAMILY TRUST 08-08-02		1,103	4.00	\$107.63
5353622229	EAST V	MULLEN NATE	206 PARK	1,101	4.00	\$107.48
5353622230	EAST V	STOCKE EDWIN F JR	206 PARK	619	4.00	\$71.52
5353622231	EAST V	GUTIERREZ ANDREW & JOCELYN A	206 PARK	797	4.00	\$84.80
5353622232	EAST V	PARK TERRACE DEVELOPMENT L P	206 PARK	735	4.00	\$80.17
5353622233	EAST V	PARK TERRACE DEVELOPMENT L P	206 PARK	821	4.00	\$86.59
5353622234	EAST V	HANKINS CAROL A 1998 TRUST 02-27-98	206 PARK	876	4.00	\$90.69
5353622235	EAST V	PARK TERRACE DEVELOPMENT L P	206 PARK	713	4.00	\$78.53
5353622236	EAST V	GOLEMBIEWSKI LEO B & PAULA J	206 PARK	826	4.00	\$86.96
5353622237	EAST V	PARK TERRACE DEVELOPMENT L P	253 10TH	1,205	4.00	\$115.24
5353622238	EAST V	BURNS FAMILY TRUST 10-05-88	253 10TH	1,015	4.00	\$101.06
5353622239	EAST V	DIAZ JULIO	253 10TH	739	4.00	\$80.47
5353622240	EAST V	PARK TERRACE DEVELOPMENT L P	253 10TH	1,065	4.00	\$104.79
5353622241	EAST V	PARK TERRACE DEVELOPMENT L P	253 10TH	739	4.00	\$80.47
5353622242	EAST V	PARK TERRACE DEVELOPMENT L P	253 10TH	1,017	4.00	\$101.21

000436

CITY OF SAN DIEGO
Downtown Property & Business Improvement District
Assessment Roll 2007-08

Assessor's

Parcel Number	Zone	Owner Name(s)	Site Address	Sq. Ft.	Lot FF	Assmnt
5353622243	EAST V	PARK TERRACE DEVELOPMENT L P	253 10TH	993	4.00	\$99.42
5353622244	EAST V	PARK TERRACE DEVELOPMENT L P	253 10TH	800	4.00	\$85.02
5353622245	EAST V	PARK TERRACE DEVELOPMENT L P	253 10TH	514	4.00	\$63.69
5353622246	EAST V	PARK TERRACE DEVELOPMENT L P	253 10TH	831	4.00	\$87.33
5353622247	EAST V	PARK TERRACE DEVELOPMENT L P	253 10TH	812	4.00	\$85.92
5353622248	EAST V	PARK TERRACE DEVELOPMENT L P	253 10TH	827	4.00	\$87.04
5353622249	EAST V	PARK TERRACE DEVELOPMENT L P	253 10TH	808	4.00	\$85.62
5353622250	EAST V	PARK TERRACE DEVELOPMENT L P	253 10TH	905	4.00	\$92.86
5353622251	EAST V	PARK TERRACE DEVELOPMENT L P	206 PARK	881	4.00	\$91.06
5353622252	EAST V	WAHL A CHRISTOPHER & ZIEGAUS JENNIFER F	206 PARK	696	4.00	\$77.26
5353622253	EAST V	PARONIK LIVING TRUST 12-29-05	206 PARK	1,103	4.00	\$107.63
5353622254	EAST V	PARK TERRACE DEVELOPMENT L P	206 PARK	1,101	4.00	\$107.48
5353622255	EAST V	BELTRAN CARLOS A	206 PARK	619	4.00	\$71.52
5353622256	EAST V	PARK TERRACE DEVELOPMENT L P	206 PARK	797	4.00	\$84.80
5353622257	EAST V	GAOIRAN WILSON D & MYDA M	206 PARK	735	4.00	\$80.17
5353622258	EAST V	MERZOTIS DENO & MARGAUX	206 PARK	1,105	4.00	\$107.78
5353622259	EAST V	PARK TERRACE DEVELOPMENT L P	206 PARK	1,045	4.00	\$103.30
5353622260	EAST V	PARK TERRACE DEVELOPMENT L P	253 10TH	1,205	4.00	\$115.24
5353622261	EAST V	PARK TERRACE DEVELOPMENT L P	253 10TH	1,015	4.00	\$101.06
5353622262	EAST V	PARK TERRACE DEVELOPMENT L P	253 10TH	739	4.00	\$80.47
5353622263	EAST V	PARK TERRACE DEVELOPMENT L P	253 10TH	1,065	4.00	\$104.79
5353622264	EAST V	PARK TERRACE DEVELOPMENT L P	253 10TH	739	4.00	\$80.47
5353622265	EAST V	POQUIZ NAPOLEON F & EMILY B	253 10TH	1,017	4.00	\$101.21
5353622266	EAST V	PARK TERRACE DEVELOPMENT L P	253 10TH	993	4.00	\$99.42
5353622267	EAST V	PARK TERRACE DEVELOPMENT L P	253 10TH	800	4.00	\$85.02
5353622268	EAST V	PARK TERRACE DEVELOPMENT L P	253 10TH	514	4.00	\$63.69
5353622269	EAST V	PARK TERRACE DEVELOPMENT L P	253 10TH	831	4.00	\$87.33
5353622270	EAST V	PARK TERRACE DEVELOPMENT L P	253 10TH	1,181	4.00	\$113.44
5353622271	EAST V	PARK TERRACE DEVELOPMENT L P	253 10TH	808	4.00	\$85.62
5353622272	EAST V	PARK TERRACE DEVELOPMENT L P	253 10TH	905	4.00	\$92.86
5353622301	EAST V	KRATZER JOHN C & KARA	206 PARK	1,270	4.00	\$120.08
5353622302	EAST V	PARK TERRACE DEVELOPMENT L P	206 PARK	696	4.00	\$77.26
5353622303	EAST V	PARK TERRACE DEVELOPMENT L P	206 PARK	1,103	4.00	\$107.63
5353622304	EAST V	DEPHILIPPIS ROBERT D	206 PARK	1,101	4.00	\$107.48
5353622305	EAST V	PADILLA OSCAR	206 PARK	619	4.00	\$71.52
5353622306	EAST V	PARK TERRACE DEVELOPMENT L P	206 PARK	797	4.00	\$84.80
5353622307	EAST V	PARK TERRACE DEVELOPMENT L P	206 PARK	1,111	4.00	\$108.22
5353622308	EAST V	PARK TERRACE DEVELOPMENT L P	253 PARK	1,107	4.00	\$107.92
5353622309	EAST V	PARK TERRACE DEVELOPMENT L P	253 10TH	1,015	4.00	\$101.06
5353622310	EAST V	PARK TERRACE DEVELOPMENT L P	253 10TH	739	4.00	\$80.47
5353622311	EAST V	PARK TERRACE DEVELOPMENT L P	253 10TH	1,001	4.00	\$100.02
5353622312	EAST V	PARK TERRACE DEVELOPMENT L P	253 10TH	739	4.00	\$80.47
5353622313	EAST V	PARK TERRACE DEVELOPMENT L P	253 10TH	1,017	4.00	\$101.21
5353622314	EAST V	PARK TERRACE DEVELOPMENT L P	253 10TH	993	4.00	\$99.42
5353622315	EAST V	PARK TERRACE DEVELOPMENT L P	253 10TH	800	4.00	\$85.02
5353622316	EAST V	PARK TERRACE DEVELOPMENT L P	253 10TH	986	4.00	\$98.90
5353622317	EAST V	PARK TERRACE DEVELOPMENT L P	253 10TH	1,379	4.00	\$128.22
5353622318	EAST V	PARK TERRACE DEVELOPMENT L P	253 10TH	905	4.00	\$92.86
5353622319	EAST V	PARK TERRACE DEVELOPMENT L P	253 10TH	1,062	4.00	\$104.57
5353622320	EAST V	PARK TERRACE DEVELOPMENT L P	253 10TH	1,015	4.00	\$101.06
5353622321	EAST V	PARK TERRACE DEVELOPMENT L P	253 10TH	739	4.00	\$80.47
5353622322	EAST V	PARK TERRACE DEVELOPMENT L P	253 10TH	1,065	4.00	\$104.79
5353622323	EAST V	PARK TERRACE DEVELOPMENT L P	253 10TH	739	4.00	\$80.47
5353622324	EAST V	PARK TERRACE DEVELOPMENT L P	253 10TH	1,017	4.00	\$101.21

000437

CITY OF SAN DIEGO
Downtown Property & Business Improvement District
Assessment Roll 2007-08

Assessor's Parcel Number	Zone	Owner Name(s)	Site Address	Sq. Ft.	Lot FF	Assmnt
5353622325	EAST V	PARK TERRACE DEVELOPMENT L P	253 10TH	1,062	4.00	\$104.57
5353622326	EAST V	PARK TERRACE DEVELOPMENT L P	253 10TH	1,074	4.00	\$105.46
5353622327	EAST V	PARK TERRACE DEVELOPMENT L P	253 10TH AVE #1001	1,062	4.00	\$104.57
5353622328	EAST V	PARK TERRACE DEVELOPMENT L P	253 10TH AVE #1002	1,015	4.00	\$101.06
5353622329	EAST V	PARK TERRACE DEVELOPMENT L P	253 10TH AVE #1003	739	4.00	\$80.47
5353622330	EAST V	PARK TERRACE DEVELOPMENT L P	253 10TH AVE #1004	1,065	4.00	\$104.79
5353622331	EAST V	PARK TERRACE DEVELOPMENT L P	253 10TH AVE #1005	739	4.00	\$80.47
5353622332	EAST V	PARK TERRACE DEVELOPMENT L P	253 10TH AVE #1006	1,017	4.00	\$101.21
5353622333	EAST V	PARK TERRACE DEVELOPMENT L P	253 10TH AVE #1007	1,062	4.00	\$104.57
5353622334	EAST V	PARK TERRACE DEVELOPMENT L P	253 10TH AVE #1008	1,074	4.00	\$105.46
5353622335	EAST V	PARK TERRACE DEVELOPMENT L P	253 10TH AVE #1101	1,062	4.00	\$104.57
5353622336	EAST V	PARK TERRACE DEVELOPMENT L P	253 10TH AVE #1102	1,015	4.00	\$101.06
5353622337	EAST V	PARK TERRACE DEVELOPMENT L P	253 10TH AVE #1103	739	4.00	\$80.47
5353622338	EAST V	PARK TERRACE DEVELOPMENT L P	253 10TH AVE #1104	1,065	4.00	\$104.79
5353622339	EAST V	PARK TERRACE DEVELOPMENT L P	253 10TH AVE #1105	739	4.00	\$80.47
5353622340	EAST V	PARK TERRACE DEVELOPMENT L P	253 10TH AVE #1106	1,017	4.00	\$101.21
5353622341	EAST V	PARK TERRACE DEVELOPMENT L P	253 10TH AVE #1107	1,062	4.00	\$104.57
5353622342	EAST V	PARK TERRACE DEVELOPMENT L P	253 10TH AVE #1108	1,074	4.00	\$105.46
5353622343	EAST V	PARK TERRACE DEVELOPMENT L P	253 10TH AVE #1201	1,062	4.00	\$104.57
5353622344	EAST V	PARK TERRACE DEVELOPMENT L P	253 10TH AVE #1202	1,015	4.00	\$101.06
5353622345	EAST V	BOURGEOIS JANET E TR	253 10TH AVE #1203	739	4.00	\$80.47
5353622346	EAST V	PARK TERRACE DEVELOPMENT L P	253 10TH AVE #1204	1,065	4.00	\$104.79
5353622347	EAST V	PARK TERRACE DEVELOPMENT L P	253 10TH AVE #1205	739	4.00	\$80.47
5353622348	EAST V	PARK TERRACE DEVELOPMENT L P	253 10TH AVE #1206	1,017	4.00	\$101.21
5353622349	EAST V	PARK TERRACE DEVELOPMENT L P	253 10TH AVE #1207	1,062	4.00	\$104.57
5353622350	EAST V	PARK TERRACE DEVELOPMENT L P	253 10TH AVE #1208	1,074	4.00	\$105.46
5353622351	EAST V	PARK TERRACE DEVELOPMENT L P	253 10TH AVE #1301	1,062	4.00	\$104.57
5353622352	EAST V	PARK TERRACE DEVELOPMENT L P	253 10TH AVE #1302	1,015	4.00	\$101.06
5353622353	EAST V	PARK TERRACE DEVELOPMENT L P	253 10TH AVE #1303	739	4.00	\$80.47
5353622354	EAST V	PARK TERRACE DEVELOPMENT L P	253 10TH AVE #1304	1,065	4.00	\$104.79
5353622355	EAST V	PARK TERRACE DEVELOPMENT L P	253 10TH AVE #1305	739	4.00	\$80.47
5353622356	EAST V	PARK TERRACE DEVELOPMENT L P	253 10TH AVE #1306	1,017	4.00	\$101.21
5353622357	EAST V	PARK TERRACE DEVELOPMENT L P	253 10TH AVE #1307	1,062	4.00	\$104.57
5353622358	EAST V	PARK TERRACE DEVELOPMENT L P	253 10TH AVE #1308	1,074	4.00	\$105.46
5353622359	EAST V	PARK TERRACE DEVELOPMENT L P	253 10TH AVE #1402	1,129	4.00	\$109.57
5353622360	EAST V	PARK TERRACE DEVELOPMENT L P	253 10TH AVE #1403	739	4.00	\$80.47
5353622361	EAST V	PARK TERRACE DEVELOPMENT L P	253 10TH AVE #1404	1,001	4.00	\$100.02
5353622362	EAST V	PARK TERRACE DEVELOPMENT L P	253 10TH AVE #1405	739	4.00	\$80.47
5353622363	EAST V	PARK TERRACE DEVELOPMENT L P	253 10TH AVE #1406	1,129	4.00	\$109.57
5353622364	EAST V	PARK TERRACE DEVELOPMENT L P	253 10TH AVE #1408	1,074	4.00	\$105.46
5353622401	EAST V	ICON L L C		965	2.00	\$84.66
5353622402	EAST V	ICON L L C		965	2.00	\$84.66
5353622403	EAST V	ECKHARDT/TANNER REVOCABLE 2001 TRUST		965	2.00	\$84.66
5353622404	EAST V	ICON L L C		965	2.00	\$84.66
5353622405	EAST V	ICON L L C		965	2.00	\$84.66
5353622406	EAST V	ICON L L C		965	2.00	\$84.66
5353622407	EAST V	ICON L L C		965	2.00	\$84.66
5353622408	EAST V	ICON L L C		965	2.00	\$84.66
5353622409	EAST V	ICON L L C		965	2.00	\$84.66
5353622410	EAST V	ICON L L C		965	2.00	\$84.66
5353622411	EAST V	ICON L L C		965	2.00	\$84.66
5353622412	EAST V	ICON L L C		965	2.00	\$84.66
5353622413	EAST V	CHAIYAKUL PICHET		965	2.00	\$84.66
5353622414	EAST V	ICON L L C		965	2.00	\$84.66

CITY OF SAN DIEGO
Downtown Property & Business Improvement District
Assessment Roll 2007-08

000438

Assessor's

Parcel Number	Zone	Owner Name(s)	Site Address	Sq. Ft.	Lot FF	Assmnt
5353622415	EAST V	ICON L L C		965	2.00	\$84.66
5353622416	EAST V	ICON L L C		965	2.00	\$84.66
5353622417	EAST V	ICON L L C		965	2.00	\$84.66
5353622418	EAST V	ICON L L C		965	2.00	\$84.66
5353622419	EAST V	ICON L L C		965	2.00	\$84.66
5353622420	EAST V	ICON L L C		965	2.00	\$84.66
5353622421	EAST V	ICON L L C		965	2.00	\$84.66
5353622422	EAST V	HELEWA ISSAM		965	2.00	\$84.66
5353622423	EAST V	HOLWITZ TRACEY J		965	2.00	\$84.66
5353622424	EAST V	ICON L L C		965	2.00	\$84.66
5353622425	EAST V	ICON L L C		965	2.00	\$84.66
5353622426	EAST V	KIRK JOAN M		965	2.00	\$84.66
5353622427	EAST V	ANTCZAK CHRISTINE M		965	2.00	\$84.66
5353622428	EAST V	SHANAHAN MICHAEL D		965	2.00	\$84.66
5353622429	EAST V	ICON L L C		965	2.00	\$84.66
5353622430	EAST V	DAVIS WALTER T	350 11TH	965	2.00	\$84.66
5353622431	EAST V	ICON L L C		965	2.00	\$84.66
5353622432	EAST V	CRISOSTOMO DOM & LUCILA		965	2.00	\$84.66
5353622433	EAST V	WARD FAMILY TRUST 09-26-02		965	2.00	\$84.66
5353622434	EAST V	ICON L L C		965	2.00	\$84.66
5353622435	EAST V	ESPEJO KIMBERLY J		965	2.00	\$84.66
5353622436	EAST V	GRAHAM JEANETTE	350 11TH	965	2.00	\$84.66
5353622437	EAST V	MILKES KEVIN	350 11TH	965	2.00	\$84.66
5353622438	EAST V	KOEBKE BIRGIT (DP)	350 11TH	965	2.00	\$84.66
5353622439	EAST V	ICON L L C		965	2.00	\$84.66
5353622440	EAST V	ICON L L C		965	2.00	\$84.66
5353622441	EAST V	NELLER SHANNON J	350 11TH	965	2.00	\$84.66
5353622442	EAST V	ICON L L C		965	2.00	\$84.66
5353622443	EAST V	ICON L L C		965	2.00	\$84.66
5353622444	EAST V	ICON L L C		965	2.00	\$84.66
5353622445	EAST V	ICON L L C		965	2.00	\$84.66
5353622446	EAST V	ICON L L C		965	2.00	\$84.66
5353622447	EAST V	ICON L L C		965	2.00	\$84.66
5353622448	EAST V	ICON L L C		965	2.00	\$84.66
5353622449	EAST V	ICON L L C		965	2.00	\$84.66
5353622450	EAST V	ICON L L C		965	2.00	\$84.66
5353622451	EAST V	ICON L L C		965	2.00	\$84.66
5353622452	EAST V	ICON L L C		965	2.00	\$84.66
5353622453	EAST V	ICON L L C		965	2.00	\$84.66
5353622454	EAST V	SLAVIK CHRISTOPHER L		965	2.00	\$84.66
5353622455	EAST V	ICON L L C		965	2.00	\$84.66
5353622456	EAST V	ICON L L C		965	2.00	\$84.66
5353622457	EAST V	ICON L L C		965	2.00	\$84.66
5353622458	EAST V	ICON L L C		965	2.00	\$84.66
5353622459	EAST V	MADRID MICHAEL E		965	2.00	\$84.66
5353622460	EAST V	BERMAN ERIC B 2006 TRUST		965	2.00	\$84.66
5353622461	EAST V	ICON L L C		965	2.00	\$84.66
5353622462	EAST V	SWIFT TIMOTHY L & ANGELA R		965	2.00	\$84.66
5353622463	EAST V	ICON L L C		965	2.00	\$84.66
5353622464	EAST V	GORDON JEFFREY & MELANI	350 11TH	965	2.00	\$84.66
5353622465	EAST V	ICON L L C		965	2.00	\$84.66
5353622466	EAST V	ICON L L C		965	2.00	\$84.66
5353622467	EAST V	ICON L L C		965	2.00	\$84.66
5353622468	EAST V	ALLEN RAYMOND F & LORI R		965	2.00	\$84.66

000439

CITY OF SAN DIEGO
Downtown Property & Business Improvement District
Assessment Roll 2007-08

Assessor's Parcel Number	Zone	Owner Name(s)	Site Address	Sq. Ft.	Lot FF	Assmnt
5353622469	EAST V	ICON L L C		965	2.00	\$84.66
5353622470	EAST V	JIMENEZ CRAIG B		965	2.00	\$84.66
5353622471	EAST V	ICON L L C		965	2.00	\$84.66
5353622472	EAST V	ICON L L C		965	2.00	\$84.66
5353622473	EAST V	WALSH TOMOKO & PATRICK T	335 11TH	965	2.00	\$84.66
5353622474	EAST V	FISHER GAYLE D		965	2.00	\$84.66
5353622475	EAST V	CAMPBELL MICHAEL & KELLY	350 11TH	965	2.00	\$84.66
5353622476	EAST V	ICON L L C		965	2.00	\$84.66
5353622477	EAST V	ICON L L C		965	2.00	\$84.66
5353622478	EAST V	BERG ELIZABETH A		965	2.00	\$84.66
5353622479	EAST V	COOPER CLAUDETTE	350 11TH	965	2.00	\$84.66
5353622480	EAST V	JOHNSTON CHRISTOPHER T R	350 11TH	965	2.00	\$84.66
5353622501	EAST V	ICON L L C		965	3.00	\$91.00
5353622502	EAST V	ICON L L C		965	3.00	\$91.00
5353622503	EAST V	ICON L L C		965	3.00	\$91.00
5353622504	EAST V	ICON L L C		965	3.00	\$91.00
5353622505	EAST V	ICON L L C		965	3.00	\$91.00
5353622506	EAST V	ICON L L C		965	3.00	\$91.00
5353622507	EAST V	ICON L L C		965	3.00	\$91.00
5353622508	EAST V	ICON L L C		965	3.00	\$91.00
5353622509	EAST V	WEBB DAVID C JR & GALICHON-WEB TRUST		965	3.00	\$91.00
5353622510	EAST V	ICON L L C		965	3.00	\$91.00
5353622511	EAST V	ICON L L C		965	3.00	\$91.00
5353622512	EAST V	ICON L L C		965	3.00	\$91.00
5353622513	EAST V	ICON L L C		965	3.00	\$91.00
5353622514	EAST V	ABARY FAMILY TRUST 01-24-02		965	3.00	\$91.00
5353622515	EAST V	ICON L L C		965	3.00	\$91.00
5353622516	EAST V	COATES SHERRI R	350 11TH	965	3.00	\$91.00
5353622517	EAST V	TANAKA MICHAEL I & LALAINE A		965	3.00	\$91.00
5353622518	EAST V	SNYDER WILLIAM H & CARMODY CATHERINE A		965	3.00	\$91.00
5353622519	EAST V	BRZESKI MACIEJ & KAY		965	3.00	\$91.00
5353622520	EAST V	RUSSEL G DOUGLAS	350 11TH	965	3.00	\$91.00
5353622521	EAST V	BATCHELDER KIRA C	350 11TH	965	3.00	\$91.00
5353622522	EAST V	SALMAN MOHAMED	350 11TH	965	3.00	\$91.00
5353622523	EAST V	ICON L L C		965	3.00	\$91.00
5353622524	EAST V	EVANS MICHAEL B	350 11TH	965	3.00	\$91.00
5353622525	EAST V	ICON L L C		965	3.00	\$91.00
5353622526	EAST V	TAKAMURA MICHAEL M	350 11TH	965	3.00	\$91.00
5353622527	EAST V	ICON L L C		965	3.00	\$91.00
5353622528	EAST V	ICON L L C		965	3.00	\$91.00
5353622529	EAST V	ICON L L C		965	3.00	\$91.00
5353622530	EAST V	ICON L L C		965	3.00	\$91.00
5353622531	EAST V	ICON L L C		965	3.00	\$91.00
5353622532	EAST V	ICON L L C		965	3.00	\$91.00
5353622533	EAST V	ICON L L C		965	3.00	\$91.00
5353622534	EAST V	ICON L L C		965	3.00	\$91.00
5353622535	EAST V	KIRBY ROBERT A & CHRISTINA M	350 11TH	965	3.00	\$91.00
5353622536	EAST V	PAUL FAMILY REVOCABLE TRUST 11-01-06		965	3.00	\$91.00
5353622537	EAST V	DELINO DANIEL T		965	3.00	\$91.00
5353622538	EAST V	COVARRUBIAS ROMAN J		965	3.00	\$91.00
5353622539	EAST V	ICON L L C		965	3.00	\$91.00
5353622540	EAST V	ICON L L C		965	3.00	\$91.00
5353622541	EAST V	HAYES SARA E	350 11TH	965	3.00	\$91.00
5353622542	EAST V	REED BRETT T & KATIE L	350 11TH	965	3.00	\$91.00

CITY OF SAN DIEGO
Downtown Property & Business Improvement District
Assessment Roll 2007-08

Assessor's Parcel Number	Zone	Owner Name(s)	Site Address	Sq. Ft.	Lot FF	Assmnt
5353622543	EAST V	RICHMOND MICHAEL S & MICHELLE C FAMILY		965	3.00	\$91.00
5353622544	EAST V	ICON L L C		965	3.00	\$91.00
5353622545	EAST V	CONDE ISAAC R & SERENA M	350 11TH	965	3.00	\$91.00
5353622546	EAST V	MCGOVERN TODD	350 11TH	965	3.00	\$91.00
5353622547	EAST V	ICON L L C		965	3.00	\$91.00
5353622548	EAST V	GERSTEN IRON		965	3.00	\$91.00
5353622549	EAST V	ICON L L C		965	3.00	\$91.00
5353622550	EAST V	DILLON KEVIN J	350 11TH	965	3.00	\$91.00
5353622551	EAST V	ICON L L C		965	3.00	\$91.00
5353622552	EAST V	ICON L L C		965	3.00	\$91.00
5353622553	EAST V	ICON L L C		965	3.00	\$91.00
5353622554	EAST V	ICON L L C		965	3.00	\$91.00
5353622555	EAST V	ICON L L C		965	3.00	\$91.00
5353622556	EAST V	ICON L L C		965	3.00	\$91.00
5353622557	EAST V	ICON L L C		965	3.00	\$91.00
5353622601	EAST V	ICON L L C		965	3.00	\$91.00
5353622602	EAST V	ICON L L C		965	3.00	\$91.00
5353622603	EAST V	ICON L L C		965	3.00	\$91.00
5353622604	EAST V	ICON L L C		965	3.00	\$91.00
5353622605	EAST V	ICON L L C		965	3.00	\$91.00
5353622606	EAST V	ICON L L C		965	3.00	\$91.00
5353622607	EAST V	ICON L L C		965	3.00	\$91.00
5353622608	EAST V	ICON L L C		965	3.00	\$91.00
5353622609	EAST V	ICON L L C		965	3.00	\$91.00
5353622610	EAST V	ROLLINS GARRY	350 11TH	965	3.00	\$91.00
5353622611	EAST V	MAGRUDER DALE		965	3.00	\$91.00
5353622612	EAST V	PHILLIPS RANDY		965	3.00	\$91.00
5353622613	EAST V	NESS DAVID A & KAREN J		965	3.00	\$91.00
5353622614	EAST V	CROSSLAND NICHOLAS P	350 11TH	965	3.00	\$91.00
5353622615	EAST V	FREUND LAURA C		965	3.00	\$91.00
5353622616	EAST V	KHARRAZIAN PEJMAN D	350 11TH	965	3.00	\$91.00
5353622617	EAST V	BARBETTA JAMES		965	3.00	\$91.00
5353622618	EAST V	ICON L L C		965	3.00	\$91.00
5353622619	EAST V	ICON L L C		965	3.00	\$91.00
5353622620	EAST V	ICON L L C		965	3.00	\$91.00
5353622621	EAST V	ICON L L C		965	3.00	\$91.00
5353622622	EAST V	WILKINSON MARK S	350 11TH	965	3.00	\$91.00
5353622623	EAST V	MORRIS ROBERT S & ANNE P		965	3.00	\$91.00
5353622624	EAST V	ICON L L C		965	3.00	\$91.00
5353622625	EAST V	ICON L L C		965	3.00	\$91.00
5353622626	EAST V	ICON L L C		965	3.00	\$91.00
5353622627	EAST V	ICON L L C		965	3.00	\$91.00
5353622628	EAST V	ICON L L C		965	3.00	\$91.00
5353622629	EAST V	ICON L L C		965	3.00	\$91.00
5353622630	EAST V	ICON L L C		965	3.00	\$91.00
5353622631	EAST V	ICON L L C		965	3.00	\$91.00
5353622632	EAST V	ICON L L C		965	3.00	\$91.00
5353622633	EAST V	ICON L L C		965	3.00	\$91.00
5353622634	EAST V	ICON L L C		965	3.00	\$91.00
5353622635	EAST V	ICON L L C		965	3.00	\$91.00
5353622636	EAST V	ICON L L C		965	3.00	\$91.00
5353622637	EAST V	JONES MEGAN A	350 11TH	965	3.00	\$91.00
5353622638	EAST V	ICON L L C		965	3.00	\$91.00
5353622639	EAST V	ICON L L C		965	3.00	\$91.00

000441

CITY OF SAN DIEGO
Downtown Property & Business Improvement District
Assessment Roll 2007-08

Assessor's Parcel Number	Zone	Owner Name(s)	Site Address	Sq. Ft.	Lot FF	Assmnt
5353622640	EAST V	ICON L L C		965	3.00	\$91.00
5353622641	EAST V	ICON L L C		965	3.00	\$91.00
5353622642	EAST V	ICON L L C		965	3.00	\$91.00
5353622643	EAST V	ICON L L C		965	3.00	\$91.00
5353622644	EAST V	ICON L L C		965	3.00	\$91.00
5353622645	EAST V	ICON L L C		965	3.00	\$91.00
5353622646	EAST V	ICON L L C		965	3.00	\$91.00
5353622647	EAST V	ICON L L C		965	3.00	\$91.00
5353622648	EAST V	ICON L L C		965	3.00	\$91.00
5353622649	EAST V	LUCERO JOSEPH M JR & AMPARO F	350 11TH	965	3.00	\$91.00
5353622650	EAST V	SILVA CARLOS		965	3.00	\$91.00
5353622651	EAST V	ICON L L C		965	3.00	\$91.00
5353622652	EAST V	SALAMAT JORDAN G		965	3.00	\$91.00
5353622653	EAST V	ICON L L C		965	3.00	\$91.00
5353622654	EAST V	MARMOL LUIS O		965	3.00	\$91.00
5353622655	EAST V	ICON L L C		965	3.00	\$91.00
5353622656	EAST V	GUECO KEVIN		965	3.00	\$91.00
5353622657	EAST V	ICON L L C		965	3.00	\$91.00
5353622658	EAST V	ICON L L C		965	3.00	\$91.00
5353622659	EAST V	ICON L L C		965	3.00	\$91.00
5353622660	EAST V	ICON L L C		965	3.00	\$91.00
5353622661	EAST V	ICON L L C		965	3.00	\$91.00
5353622662	EAST V	ICON L L C		965	3.00	\$91.00
5353622663	EAST V	ICON L L C		965	3.00	\$91.00
5353622664	EAST V	ICON L L C		965	3.00	\$91.00
5353622665	EAST V	ELDER STEVEN E	350 11TH	965	3.00	\$91.00
5353622666	EAST V	SINISI ANTHONY J & PENNY J		965	3.00	\$91.00
5353622667	EAST V	ICON L L C		965	3.00	\$91.00
5353622668	EAST V	ICON L L C		965	3.00	\$91.00
5353622669	EAST V	KOZA DAVID J	350 11TH	965	3.00	\$91.00
5353622670	EAST V	DIEBNER CHRISTOPHER L	350 11TH	965	3.00	\$91.00
5353622671	EAST V	ICON L L C		965	3.00	\$91.00
5353622672	EAST V	FISCHLER GEORGE & MICHELLE Y	350 11TH	965	3.00	\$91.00
5353622673	EAST V	ICON L L C		965	3.00	\$91.00
5353622674	EAST V	CIAMPA VINCENT M & OLIVIA C		965	3.00	\$91.00
5353622675	EAST V	ICON L L C		965	3.00	\$91.00
5353622676	EAST V	ICON L L C		965	3.00	\$91.00
5353622677	EAST V	ICON L L C		965	3.00	\$91.00
5353622678	EAST V	ICON L L C		965	3.00	\$91.00
5353622701	EAST V	ICON L L C		965	2.00	\$84.66
5353622702	EAST V	ICON L L C		965	3.00	\$91.00
5353622703	EAST V	ICON L L C		965	3.00	\$91.00
5353622704	EAST V	ICON L L C		965	3.00	\$91.00
5353622705	EAST V	ICON L L C		965	3.00	\$91.00
5353622706	EAST V	ESCHIMI MICHAEL		965	3.00	\$91.00
5353622707	EAST V	ICON L L C		965	3.00	\$91.00
5353622708	EAST V	ICON L L C		965	3.00	\$91.00
5353622709	EAST V	ICON L L C		965	3.00	\$91.00
5353622710	EAST V	ICON L L C		965	3.00	\$91.00
5353622711	EAST V	ICON L L C		965	3.00	\$91.00
5353622712	EAST V	ICON L L C		965	3.00	\$91.00
5353622713	EAST V	ICON L L C		965	3.00	\$91.00
5353622714	EAST V	ICON L L C		965	3.00	\$91.00
5353622715	EAST V	ICON L L C		965	3.00	\$91.00

000442

CITY OF SAN DIEGO
Downtown Property & Business Improvement District
Assessment Roll 2007-08

Assessor's Parcel Number	Zone	Owner Name(s)	Site Address	Sq. Ft.	Lot FF	Assmnt
5353622716	EAST V	ICON L L C		965	3.00	\$91.00
5353622717	EAST V	ICON L L C		965	3.00	\$91.00
5353622718	EAST V	DUNCAN STEPHEN K & VICTORIA C	350 11TH AVE #1124	965	3.00	\$91.00
5353622719	EAST V	AHLBERG LIVING TRUST 04-28-06		965	3.00	\$91.00
5353622720	EAST V	ICON L L C		965	3.00	\$91.00
5353622721	EAST V	SENTONARIS SCOTT		965	3.00	\$91.00
5353622722	EAST V	ICON L L C		965	3.00	\$91.00
5353622723	EAST V	ISTRATOFF MARK W		965	3.00	\$91.00
5353622724	EAST V	ICON L L C		965	3.00	\$91.00
5353622801	EAST V	ICON L L C		965	2.00	\$84.66
5353622802	EAST V	ICON L L C		965	2.00	\$84.66
5353622803	EAST V	ICON L L C		965	2.00	\$84.66
5353622804	EAST V	ICON L L C		965	2.00	\$84.66
5353622805	EAST V	ICON L L C		965	2.00	\$84.66
5353622806	EAST V	ICON L L C		965	2.00	\$84.66
5353622807	EAST V	ICON L L C		965	2.00	\$84.66
5353622808	EAST V	ICON L L C		965	2.00	\$84.66
5353622809	EAST V	ICON L L C		965	2.00	\$84.66
5353622810	EAST V	ICON L L C		965	2.00	\$84.66
5353622811	EAST V	ICON L L C		965	2.00	\$84.66
5353622812	EAST V	ICON L L C		965	2.00	\$84.66
5353622813	EAST V	ICON L L C		965	2.00	\$84.66
5353622814	EAST V	ICON L L C		965	2.00	\$84.66
5353622815	EAST V	ICON L L C		965	2.00	\$84.66
5353622816	EAST V	ICON L L C		965	2.00	\$84.66
5353622817	EAST V	ICON L L C		965	2.00	\$84.66
5353622818	EAST V	ICON L L C		965	2.00	\$84.66
5353622819	EAST V	ICON L L C		965	2.00	\$84.66
5353622820	EAST V	ICON L L C		965	2.00	\$84.66
5353622821	EAST V	ICON L L C		965	2.00	\$84.66
5353622822	EAST V	ICON L L C		965	2.00	\$84.66
5353622823	EAST V	ICON L L C		965	2.00	\$84.66
5353622824	EAST V	ICON L L C		965	2.00	\$84.66
5353622825	EAST V	ICON L L C		965	2.00	\$84.66
5353622826	EAST V	ICON L L C		965	2.00	\$84.66
5353622827	EAST V	ICON L L C		965	2.00	\$84.66
5353622828	EAST V	ICON L L C		965	2.00	\$84.66
5353622829	EAST V	ICON L L C		965	2.00	\$84.66
5353622830	EAST V	ICON L L C		965	2.00	\$84.66
5353622831	EAST V	ICON L L C		965	2.00	\$84.66
5353622832	EAST V	ICON L L C		965	2.00	\$84.66
5353622833	EAST V	ICON L L C		965	2.00	\$84.66
5353622834	EAST V	ICON L L C		965	2.00	\$84.66
5353622835	EAST V	ICON L L C		965	2.00	\$84.66
5353622836	EAST V	ICON L L C		965	2.00	\$84.66
5353622837	EAST V	ICON L L C		965	2.00	\$84.66
5353622838	EAST V	ICON L L C		965	2.00	\$84.66
5353622839	EAST V	ICON L L C		965	2.00	\$84.66
5353622840	EAST V	ICON L L C		965	2.00	\$84.66
5353622841	EAST V	ICON L L C		965	2.00	\$84.66
5353622842	EAST V	ICON L L C		965	2.00	\$84.66
5353622843	EAST V	ICON L L C		965	2.00	\$84.66
5353622844	EAST V	ICON L L C		965	2.00	\$84.66
5353622845	EAST V	ICON L L C		965	2.00	\$84.66

000443

CITY OF SAN DIEGO
Downtown Property & Business Improvement District
Assessment Roll 2007-08

Assessor's Parcel Number	Zone	Owner Name(s)	Site Address	Sq. Ft.	Lot FF	Assmnt
5353622846	EAST V	ICON L L C		965	2.00	\$84.66
5353622847	EAST V	ICON L L C		965	2.00	\$84.66
5353622848	EAST V	ICON L L C		965	2.00	\$84.66
5353622901	EAST V	ICON L L C		965	2.00	\$84.66
5353622902	EAST V	ICON L L C		965	2.00	\$84.66
5353622903	EAST V	ICON L L C		965	2.00	\$84.66
5353622904	EAST V	ICON L L C		965	2.00	\$84.66
5353622905	EAST V	ICON L L C		965	2.00	\$84.66
5353622906	EAST V	ICON L L C		965	2.00	\$84.66
5353622907	EAST V	ICON L L C		965	2.00	\$84.66
5353622908	EAST V	ICON L L C		965	2.00	\$84.66
5353622909	EAST V	ICON L L C		965	2.00	\$84.66
5353622910	EAST V	ICON L L C		965	2.00	\$84.66
5353622911	EAST V	ICON L L C		965	2.00	\$84.66
5353622912	EAST V	ICON L L C		965	2.00	\$84.66
5353622913	EAST V	ICON L L C		965	2.00	\$84.66
5353622914	EAST V	ICON L L C		965	2.00	\$84.66
5353622915	EAST V	ICON L L C		965	2.00	\$84.66
5353622916	EAST V	ICON L L C		965	2.00	\$84.66
5353622917	EAST V	ICON L L C		965	2.00	\$84.66
5353622918	EAST V	ICON L L C		965	2.00	\$84.66
5353622919	EAST V	ICON L L C		965	2.00	\$84.66
5353622920	EAST V	ICON L L C		965	2.00	\$84.66
5353622921	EAST V	ICON L L C		965	2.00	\$84.66
5353622922	EAST V	ICON L L C		965	2.00	\$84.66
5353622923	EAST V	ICON L L C		965	2.00	\$84.66
5353622924	EAST V	ICON L L C		965	2.00	\$84.66
5353622925	EAST V	ICON L L C		965	2.00	\$84.66
5353622926	EAST V	ICON L L C		965	2.00	\$84.66
5353622927	EAST V	ICON L L C		965	2.00	\$84.66
5353622928	EAST V	ICON L L C		965	2.00	\$84.66
5353622929	EAST V	ICON L L C		965	2.00	\$84.66
5353622930	EAST V	ICON L L C		965	2.00	\$84.66
5353622931	EAST V	ICON L L C		965	2.00	\$84.66
5353622932	EAST V	ICON L L C		965	2.00	\$84.66
5353623001	EAST V	ICON L L C		965	3.00	\$91.00
5353623002	EAST V	ICON L L C		965	3.00	\$91.00
5353623003	EAST V	ICON L L C		965	3.00	\$91.00
5353623004	EAST V	ICON L L C		965	3.00	\$91.00
5353623005	EAST V	ICON L L C		965	3.00	\$91.00
5353623006	EAST V	ICON L L C		965	3.00	\$91.00
5353623007	EAST V	ICON L L C		965	3.00	\$91.00
5353623008	EAST V	ICON L L C		965	3.00	\$91.00
5353623009	EAST V	ICON L L C		965	3.00	\$91.00
5353623010	EAST V	ICON L L C		965	3.00	\$91.00
5353623011	EAST V	ICON L L C		965	3.00	\$91.00
5353623012	EAST V	ICON L L C		965	3.00	\$91.00
5353623013	EAST V	ICON L L C		965	3.00	\$91.00
5353623014	EAST V	ICON L L C		965	3.00	\$91.00
5353623015	EAST V	ICON L L C		965	3.00	\$91.00
5353623016	EAST V	ICON L L C		965	3.00	\$91.00
5353623017	EAST V	ICON L L C		965	3.00	\$91.00
5353623018	EAST V	ICON L L C		965	3.00	\$91.00
5353710100	EAST V	SINCLAIR ROBERT C & JACQUELINE TRUST	1201 J	10,000	200.00	\$2013.10

000444

CITY OF SAN DIEGO
Downtown Property & Business Improvement District
Assessment Roll 2007-08

Assessor's Parcel Number	Zone	Owner Name(s)	Site Address	Sq. Ft.	Lot FF	Assmnt
5353710200	EAST V	C W SAN DIEGO TOWERS OL C L L C	339 12TH	5,000	50.00	\$689.78
5353710300	EAST V	C W SAN DIEGO TOWERS OL C L L C	325 12TH	5,000	50.00	\$689.78
5353710400	EAST V	C W SAN DIEGO TOWERS OL C L L C	325 12TH	15,400	50.00	\$1465.62
5353710500	EAST V	C W SAN DIEGO TOWERS OL C L L C	325 12TH	5,000	150.00	\$1323.33
5353710600	EAST V	C W SAN DIEGO TOWERS OL C L L C	325 12TH	5,000	50.00	\$689.78
5353710700	EAST V	C W SAN DIEGO TOWERS OL C L L C	1248 K	5,000	150.00	\$1323.33
5353710800	EAST V	C W SAN DIEGO TOWERS OL C L L C	330 13TH	5,000	50.00	\$689.78
5353710900	EAST V	C W SAN DIEGO TOWERS OL C L L C		5,000	50.00	\$689.78
5353711000	EAST V	SINCLAIR ROBERT C & JACQUELINE TRUST	1227 J	5,000	50.00	\$689.78
5353711100	EAST V	SINCLAIR ROBERT C & JACQUELINE TRUST	1245 J	5,400	150.00	\$1353.17
5353720100	EAST V	14TH & K INVESTORS L L C		2,500	100.00	\$820.05
5353720200	EAST V	14TH & K INVESTORS L L C		2,500	50.00	\$503.28
5353720300	EAST V	14TH & K INVESTORS LLC	353 13TH	5,000	50.00	\$689.78
5353720400	EAST V	14TH & K INVESTORS LLC	337 13TH	5,001	50.00	\$689.85
5353720500	EAST V	14TH & K INVESTORS LLC	327 13TH	5,001	50.00	\$689.85
5353720600	EAST V	14TH & K INVESTORS LLC	1310 K	5,001	150.00	\$1323.40
5353720700	EAST V	14TH & K INVESTORS LLC	1310 K	2,500	25.00	\$344.89
5353720800	EAST V	14TH & K INVESTORS LLC	1322 K	2,500	25.00	\$344.89
5353720900	EAST V	14TH & K INVESTORS L L C	1330 K	5,001	50.00	\$689.85
5353721000	EAST V	14TH & K INVESTORS L L C	1346 K	5,001	150.00	\$1323.40
5353721400	EAST V	WORKMAN HOTEL LP	1323 J	5,001	50.00	\$689.85
5353721500	EAST V	WORKMAN HOTEL LP	1335 J	15,000	150.00	\$2069.33
5353721600	EAST V	14TH & K INVESTORS L L C	340 14TH	12,500	100.00	\$1566.05
5353730100	EAST V	LILLIAN PLACE L P	1401 J	5,001	150.00	\$1323.40
5353730600	EAST V	LILLIAN PLACE L P	1431 J	5,001	50.00	\$689.85
5353730700	EAST V	LILLIAN PLACE L P	1439 J	5,001	50.00	\$689.85
5353730800	EAST V	US SPRINT COMMUNICATIONS CO LTD	1402 K	44,870	450.00	\$6198.28
5353740100	EAST V	G W PROPERTIES L P	241 14TH	59,390	696.00	\$8840.00
5353750200	EAST V	CITY OF SAN DIEGO REDEVELOPMENT AGENCY	1300 L	7,500	175.00	\$1668.21
5353750300	EAST V	CITY OF SAN DIEGO REDEVELOPMENT AGENCY	242 14TH	45,000	750.00	\$8108.63
5353750400	EAST V	CITY OF SAN DIEGO REDEVELOPMENT AGENCY	1300 L	8,750	75.00	\$1127.91
5353760200	EAST V	CITY OF SAN DIEGO REDEVELOPMENT AGENCY		60,000	1,000.00	\$10811.50
5353760300	EAST V	CITY OF SAN DIEGO REDEVELOPMENT AGENCY		0	0.00	\$0.00
5353830100	EAST V	DELUCA JOSEPH P TR	1603 K	5,000	150.00	\$1323.33
5353830200	EAST V	DELUCA JOSEPH P TR	255 16TH	5,000	50.00	\$689.78
5353830300	EAST V	JONES RICHARD & LAVONDA LEE REVOCABLE	229 16TH	65,000	200.00	\$6116.10
5353830400	EAST V	SIXTEENTH STREET HOLDINGS L L C	205 16TH	23,940	280.00	\$3559.86
5353830500	EAST V	RAY MARIA	254 17TH	2,500	25.00	\$344.89
5353830900	EAST V	SAFARI INVESTMENTS L P	270 17TH	7,630	175.00	\$1677.91
5353840100	EAST V	BREITBARD PROPERTIES L L C	101 16TH	67,954	880.00	\$10644.61
5353860100	EAST V	SAN DIEGO METROPOLITAN TRANSIT		81,893	240.00	\$7629.74
5353860200	EAST V	SAN DIEGO METROPOLITAN TRANSIT		169,000	1,207.00	\$20254.35
5353860300	EAST V	SAN DIEGO HOUSING COMMISSION		7,070	75.00	\$1002.58
5353860400	EAST V	SARAH INVESTMENTS L L C	268 16TH	3,102	125.00	\$1023.35
5353920800	EAST V	WESTERN PACIFIC HOUSING INC	460 16TH	61,506	1,000.00	\$10923.85
5353930400	EAST V	STONECREEK HOMES INC	419 16TH	2,500	25.00	\$344.89
5353930500	EAST V	STONECREEK HOMES INC	405 16TH	7,500	175.00	\$1668.21
5353930600	EAST V	STONECREEK HOMES INC	1632 J	2,034	29.00	\$335.47
5353930700	EAST V	STONECREEK HOMES INC	1646 J	4,970	141.00	\$1264.07
5353930800	EAST V	STONECREEK HOMES INC	424 17TH	3,001	30.00	\$413.94
5353930900	EAST V	STONECREEK HOMES INC	430 17TH	7,000	50.00	\$838.98
5353931000	EAST V	STONECREEK HOMES INC	440 17TH	5,001	50.00	\$689.85
5353931100	EAST V	SIMON & ASSOCIATES L L C	454 17TH	5,001	50.00	\$689.85
5353931300	EAST V	GODS EXTENDED HAND	469 16TH	11,000	303.00	\$2740.26

000445

CITY OF SAN DIEGO
Downtown Property & Business Improvement District
Assessment Roll 2007-08

Assessor's Parcel Number	Zone	Owner Name(s)	Site Address	Sq. Ft.	Lot FF	Assmnt
5353931400	EAST V	STONECREEK HOMES INC	455 16TH	14,985	150.00	\$2068.21
5353940100	EAST V	KATALYST L L C	1619 J	5,001	150.00	\$1323.40
5353940300	EAST V	LIN JEFFREY H & PAULINA Y	315 16TH	10,000	100.00	\$1379.55
5353940400	EAST V	PHAM TOAN	301 16TH	5,001	150.00	\$1323.40
5353941300	EAST V	CALIFORNIA AZTEC BEARING CO		78	1.00	\$12.15
5353941400	EAST V	KATALYST L L C	343 16TH	10,000	99.00	\$1373.21
5353941600	EAST V	HACIENDA TOWNHOMES LTD	350 17TH	30,056	500.00	\$5409.93
5353950100	EAST V	EHMCKE TRUST B 10-08-80	367 15TH	5,001	150.00	\$1323.40
5353950200	EAST V	SINCLAIR ROBERT C & JACQUELINE 1990	345 15TH	15,000	50.00	\$1435.78
5353950300	EAST V	SINCLAIR ROBERT C & JACQUELINE 1990	335 15TH	5,001	50.00	\$689.85
5353950400	EAST V	SINCLAIR ROBERT C & JACQUELINE 1990	325 15TH	5,001	50.00	\$689.85
5353950500	EAST V	CLARK WILSON F CO INC	321 15TH	10,000	200.00	\$2013.10
5353950600	EAST V	CLARK WILSON F CO	316 16TH	7,501	175.00	\$1668.29
5353950700	EAST V	CLARK WILSON F CO	320 16TH	3,900	25.00	\$449.33
5353950800	EAST V	SINCLAIR ROBERT C & JACQUELINE TRUST	330 16TH	5,001	50.00	\$689.85
5353950900	EAST V	SINCLAIR ROBERT C & JACQUELINE 1990		5,001	50.00	\$689.85
5353951000	EAST V	SINCLAIR ROBERT C & JACQUELINE 1990		5,001	50.00	\$689.85
5353951100	EAST V	SHOURDS MARGERY A LIVING TRUST 11-30-05	370 16TH	5,001	150.00	\$1323.40
5353960100	EAST V	LILLIAN PLACE L P	1451 J	5,000	62.00	\$765.80
5353960400	EAST V	CUMMINGS KENNETH REVOCABLE TRUST	1479 J	5,064	135.00	\$1233.07
5353960700	EAST V	PERISCOPE BUILDING L L C		2,500	25.00	\$344.89
5353960900	EAST V	LILLIAN PLACE L P		3,720	30.00	\$467.58
5353961100	EAST V	BELL HOTEL LP		3,300	60.00	\$626.31
5353961200	EAST V	BELL HOTEL LP	1492 K	13,474	135.00	\$1860.45
5353961400	EAST V	T P P ENTERPRISES L L C	1452 K	20,300	145.00	\$2433.03
5353961500	EAST V	LILLIAN PLACE L P		12,271	118.00	\$1663.01
5354010300	EAST V	PRECIADO FRANCISCO J O	445 17TH	5,001	50.00	\$689.85
5354010400	EAST V	KELLEY SEAN P TRUST 07-31-06	429 17TH	6,000	60.00	\$827.73
5354010500	EAST V	ROSSIGNOL DONALD R TRUST 04-22-02	421 17TH	4,321	40.00	\$575.77
5354010600	EAST V	ORTIZ ROBERT & GUADALUPE TRUST 03-30-04	405 17TH	3,400	118.00	\$1001.23
5354010700	EAST V	TOLIVER LYNN M	1720 J	1,600	32.00	\$322.10
5354010800	EAST V	AUTOMOTIVE PAINTING PRODUCTS INC	465 17TH	10,001	200.00	\$2013.17
5354060100	EAST V	SALIBA GABRIEL J 2006 TRUST 08-11-06	349 17TH	10,001	200.00	\$2013.17
5354060200	EAST V	SALIBA GABRIEL J 2006 TRUST 08-11-06		7,100	105.00	\$1194.89
5354120100	EAST V	BREITBARD PROPERTIES L L C	1710 IMPERIAL	10,001	200.00	\$2013.17
5354120200	EAST V	BREITBARD PROPERTIES L L C		16,374	200.00	\$2488.60
5355500800	EAST V	SAN DIEGO & ARIZONA EASTERN RAILWAY CO		0	0.00	\$0.00
5355501400	EAST V	ATCHISON TOPEKA & SANTA FE RAILWAY CO		0	0.00	\$0.00
5355501500	EAST V	SAN DIEGO METROPOLITAN TRANSIT		0	0.00	\$0.00
5355501600	EAST V	ATCHISON TOPEKA & SANTA FE RAILWAY CO		0	0.00	\$0.00
5355501700	EAST V	SAN DIEGO METROPOLITAN TRANSIT		0	0.00	\$0.00
5355502100	EAST V	CITY OF SAN DIEGO REDEVELOPMENT AGENCY		0	0.00	\$0.00
5355502200	EAST V	SAN DIEGO BALLPARK HOTEL CO L L C	675 L	564,000	192.00	\$43290.82
5355502500	EAST V	ATCHISON TOPEKA & SANTA FE RAILWAY CO		0	0.00	\$0.00
5355502700	EAST V	SAN DIEGO METROPOLITAN TRANSIT		0	0.00	\$0.00
5355502801	EAST V	JAFFE IRVING T & ELEANOR L	165 6TH AVE #2204	3,717	8.00	\$327.97
5355502802	EAST V	HOUSE OF WORTH TRUST 07-09-82	165 6TH AVE #2202	3,200	8.00	\$289.40
5355502803	EAST V	THIRD AVENUE & A STREET L L C	165 6TH AVE #2203	3,200	8.00	\$289.40
5355502804	EAST V	ARNOLD FRED L	165 6TH AVE #2301	3,200	8.00	\$289.40
5355502805	EAST V	BRAGG NEKODA	165 6TH AVE #2302	3,200	8.00	\$289.40
5355502806	EAST V	KREITZER GARY A	165 6TH AVE #2303	3,200	8.00	\$289.40
5355502807	EAST V	GREEN WAYNE R TRUST 11-28-86	165 6TH AVE #2304	3,200	8.00	\$289.40
5355502808	EAST V	KRNICH NICHOLAS M FAMILY TRUST 09-20-93	165 6TH AVE #2401	3,200	8.00	\$289.40
5355502809	EAST V	JUNG SARAH YEE	165 6TH AVE #2402	3,200	8.00	\$289.40

000446

CITY OF SAN DIEGO
Downtown Property & Business Improvement District
Assessment Roll 2007-08

Assessor's Parcel Number	Zone	Owner Name(s)	Site Address	Sq. Ft.	Lot FF	Assmnt
5355502810	EAST V	JMIR-SAN DIEGO CONDO CO L L C	165 6TH AVE #2403	3,200	8.00	\$289.40
5355502811	EAST V	WEST FRED FAMILY TRUST 05-11-06	165 6TH AVE #2404	3,200	8.00	\$289.40
5355502812	EAST V	WHITEHEAD JASON & JADDOU RA	165 6TH AVE #2501	3,200	8.00	\$289.40
5355502813	EAST V	NEWGARD ROBERT J & JOANNE	165 6TH AVE #2502	3,200	8.00	\$289.40
5355502814	EAST V	JMIR-SAN DIEGO CONDO CO L L C	165 6TH AVE #2503	3,200	8.00	\$289.40
5355502815	EAST V	VELIZ JOSE G	165 6TH AVE #2504	3,200	8.00	\$289.40
5355502816	EAST V	HOOVER R SCOTT	165 6TH AVE #2601	3,200	8.00	\$289.40
5355502817	EAST V	THE COPLEY PRESS INC	165 6TH AVE #2602	3,200	8.00	\$289.40
5355502818	EAST V	THE COPLEY PRESS INC	165 6TH AVE #2602	3,200	8.00	\$289.40
5355502819	EAST V	HOLLAND TERRY L	165 6TH AVE #2604	3,200	8.00	\$289.40
5355502820	EAST V	GAINES PATRICIA LIVING TRUST 07-03-86	165 6TH AVE #2701	3,200	8.00	\$289.40
5355502821	EAST V	KENNEDY JAMES	165 6TH AVE #2702	3,200	8.00	\$289.40
5355502822	EAST V	TUREK KENNETH & SUSAN	165 6TH AVE #2703	3,200	8.00	\$289.40
5355502823	EAST V	KLUSKY JEROME & GAYLE R	165 6TH AVE #2704	3,200	8.00	\$289.40
5355502824	EAST V	JMIR-SAN DIEGO CONDO CO L L C	165 6TH AVE #2801	3,200	8.00	\$289.40
5355502825	EAST V	PINHEAD 4 L L C	165 6TH AVE #2802	3,200	8.00	\$289.40
5355502826	EAST V	MCPHILLIPS LIVING 2006 TRUST 08-26-06	165 6TH AVE #2803	3,200	8.00	\$289.40
5355502827	EAST V	JMIR-SAN DIEGO CONDO CO L L C	165 6TH AVE #2804	3,200	8.00	\$289.40
5355502828	EAST V	JMIR-SAN DIEGO CONDO CO L L C	165 6TH AVE #2901	3,200	8.00	\$289.40
5355502829	EAST V	KLESKO RYAN	165 6TH AVE #2902	3,200	8.00	\$289.40
5355502830	EAST V	TUREK WALTER	165 6TH AVE #2903	3,200	8.00	\$289.40
5355502831	EAST V	JMIR-SAN DIEGO CONDO CO L L C	165 6TH AVE #2901	3,200	8.00	\$289.40
5355502832	EAST V	BENSON J SCOTT LIVING TRUST 07-11-06	165 6TH AVE #3001	3,200	8.00	\$289.40
5355502833	EAST V	EISENBERG JAMES TRUST 10-02-03	165 6TH AVE #3002	3,200	8.00	\$289.40
5355502834	EAST V	LEBHERZ FAMILY TRUST 11-19-90	165 6TH AVE #3003	3,200	8.00	\$289.40
5355502835	EAST V	BENSON J SCOTT LIVING TRUST 07-11-06	165 6TH AVE #3001	3,200	8.00	\$289.40
5355502836	EAST V	JMIR-SAN DIEGO CONDO CO L L C	165 6TH AVE #3100	8,853	8.00	\$711.12
5355502837	EAST V	JMIR-SAN DIEGO CONDO CO L L C	165 6TH AVE #3201	5,353	8.00	\$450.02
5355502838	EAST V	JMIR-SAN DIEGO CONDO CO L L C	165 6TH AVE #3202	3,200	8.00	\$289.40
5355630200	EAST V	BOSA DEVELOPMENT CALIF II INC		300	3.00	\$41.39
5355630700	EAST V	BALLPARK VILLAGE L L C		9,908	281.00	\$2519.41
5355630800	EAST V	BALLPARK VILLAGE L L C		65,776	100.00	\$5540.44
5355630900	EAST V	JMIR-CHILLED WATER LLC	1097 IMPERIAL	24,709	40.00	\$2096.71
5355631000	EAST V	BALLPARK VILLAGE L L C		12,135	40.00	\$1158.69
5355631100	EAST V	CITY OF SAN DIEGO REDEVELOPMENT AGENCY		7,966	220.00	\$1988.07
5355631200	EAST V	BALLPARK VILLAGE L L C		67,954	353.00	\$7305.80
5355631300	EAST V	BALLPARK VILLAGE L L C		61,420	607.00	\$8427.58
5355631400	EAST V	BALLPARK VILLAGE L L C		63,162	363.00	\$7011.67
5355631500	EAST V	BALLPARK VILLAGE L L C		43,124	489.00	\$6315.11
5355631600	EAST V	BALLPARK VILLAGE L L C		2,593	72.00	\$649.59
5355631700	EAST V	SAN DIEGO & ARIZONA EASTERN RAILWAY CO		0	0.00	\$0.00
5355631800	EAST V	SAN DIEGO & ARIZONA EASTERN RAILWAY CO		0	0.00	\$0.00
5355633000	EAST V	CITY OF SAN DIEGO		1,174,399	2,720.00	104842.70
5355633100	EAST V	BOSA DEVELOPMENT CALIF II INC		47,045	283.00	\$5302.50
5355633200	EAST V	EAST VILLAGE SQUARE L L C		5,000	100.00	\$1006.55
5355633300	EAST V	RIGHT FIELD OFFICE PARTNERS L L C	350 10TH	68,389	501.00	\$8275.90
5355633400	EAST V	EAST VILLAGE SQUARE L L C		10,380	0.00	\$774.35
5355700300	EAST V	CITY OF SAN DIEGO REDEVELOPMENT AGENCY		0	0.00	\$0.00
5355700900	EAST V	SAN DIEGO & ARIZONA EASTERN RAILWAY CO		0	0.00	\$0.00
5355701000	EAST V	ATCHISON TOPEKA & SANTA FE RAILWAY CO		0	0.00	\$0.00
5355701100	EAST V	SAN DIEGO METROPOLITAN TRANSIT		0	0.00	\$0.00
5355701200	EAST V	ATCHISON TOPEKA & SANTA FE RAILWAY CO		0	0.00	\$0.00
5355701300	EAST V	SAN DIEGO METROPOLITAN TRANSIT		0	0.00	\$0.00
5355701400	EAST V	ATCHISON TOPEKA & SANTA FE RAILWAY CO		0	0.00	\$0.00

000447

CITY OF SAN DIEGO
Downtown Property & Business Improvement District
Assessment Roll 2007-08

Assessor's Parcel Number	Zone	Owner Name(s)	Site Address	Sq. Ft.	Lot FF	Assmnt
5355701500	EAST V	SAN DIEGO METROPOLITAN TRANSIT		0	0.00	\$0.00
5355701800	EAST V	SAN DIEGO & ARIZONA EASTERN RAILWAY CO		0	0.00	\$0.00
5356010100	EAST V	CITY OF SAN DIEGO REDEVELOPMENT AGENCY	163 12TH	10,001	200.00	\$2013.17
5356010400	EAST V	CITY OF SAN DIEGO REDEVELOPMENT AGENCY	153 12TH	4,831	162.00	\$1386.74
5356010500	EAST V	CITY OF SAN DIEGO REDEVELOPMENT AGENCY		5,001	50.00	\$689.85
5356010600	EAST V	CITY OF SAN DIEGO REDEVELOPMENT AGENCY		5,001	50.00	\$689.85
5356010700	EAST V	CITY OF SAN DIEGO REDEVELOPMENT AGENCY	142 13TH	5,001	50.00	\$689.85
5356010800	EAST V	CITY OF SAN DIEGO REDEVELOPMENT AGENCY	1241 L	10,001	200.00	\$2013.17
5356010900	EAST V	CITY OF SAN DIEGO REDEVELOPMENT AGENCY	149 12TH	7,501	167.00	\$1617.60
5356011000	EAST V	CITY OF SAN DIEGO REDEVELOPMENT AGENCY	149 12TH	5,001	50.00	\$689.85
5356020100	EAST V	CITY OF SAN DIEGO REDEVELOPMENT AGENCY	170 14TH	30,000	500.00	\$5405.75
5356020200	EAST V	CITY OF SAN DIEGO REDEVELOPMENT AGENCY	1304 IMPERIAL	30,000	500.00	\$5405.75
5356030100	EAST V	SINCLAIR ROBERT C & JACQUELINE TRUST	171 14TH	72,140	566.00	\$8967.54
5356030200	EAST V	SAN DIEGO METROPOLITAN TRANSIT	1435 L	19,210	134.00	\$2282.02
5356120100	EAST V	DAVIS GEORGE TR	1313 NATIONAL	15,420	588.00	\$4875.61
5356130400	EAST V	I S D TRIANGLE L L C	1344 NATIONAL	38,002	697.00	\$7250.79
5356140100	EAST V	COSEO CHRISTOPHER J	1401 IMPERIAL	5,001	150.00	\$1323.40
5356140200	EAST V	COSEO CHRISTOPHER J		5,001	50.00	\$689.85
5356141000	EAST V	JASPER & SMITH INCORPORATED	1435 IMPERIAL	9,800	97.00	\$1345.62
5356141100	EAST V	PENSKE TRUCK LEASING CO L P	1402 COMMERCIAL	38,272	374.00	\$5224.57
5356210100	EAST V	STUDIO 15 HOUSING PARTNERS L L C	70 15TH	28,000	340.00	\$4242.87
5356210200	EAST V	MIRABILE HOUSING L P	16 15TH	50,472	340.00	\$5919.28
5356220600	EAST V	S V D P MANAGEMENT INC	1501 IMPERIAL	129,000	1,000.00	\$15958.90
5356230100	EAST V	VILLA HARVEY MANDEL L P		16,701	150.00	\$2196.22
5356230200	EAST V	VILLA HARVEY MANDEL L P		8,351	25.00	\$781.37
5356230300	EAST V	GARIBAY REVOCABLE FAMILY TRUST	53 16TH	3,700	40.00	\$529.44
5356230400	EAST V	S V D P MANAGEMENT INC	39 16TH	3,800	38.00	\$524.23
5356230500	EAST V	S V D P MANAGEMENT INC	33 16TH	2,500	25.00	\$344.89
5356230600	EAST V	GEORGE WILLIAM A	21 16TH	5,001	50.00	\$689.85
5356230700	EAST V	SVDP MANAGEMENT INC	1610 COMMERCIAL	2,500	25.00	\$344.89
5356230800	EAST V	SVDP MANAGEMENT INC	1610 COMMERCIAL	5,001	150.00	\$1323.40
5356230900	EAST V	SVDP MANAGEMENT INC		7,501	175.00	\$1668.29
5356231000	EAST V	S V D P MANAGEMENT INC	24 17TH	2,500	25.00	\$344.89
5356231500	EAST V	VILLA HARVEY MANDEL L P		10,021	30.00	\$937.63
5356231600	EAST V	VILLA HARVEY MANDEL L P	1627 IMPERIAL	5,845	35.00	\$657.78
5356231700	EAST V	VILLA HARVEY MANDEL L P	72 17TH	10,856	115.00	\$1538.44
5356231800	EAST V	VILLAGE PLACE APTS L P	32 17TH	20,460	125.00	\$2318.25
5356300100	EAST V	IMPERIAL LOFTS 1 L L C	1701 IMPERIAL	8,002	183.00	\$1756.35
5356300200	EAST V	PAYAN FAMILY TRUST 03-20-06	39 17TH	3,872	50.00	\$605.63
5356300300	EAST V	MIURA PROPERTIES L L C	27 17TH	4,000	50.00	\$615.18
5356300400	EAST V	S V D P MANAGEMENT INC	19 17TH	2,000	25.00	\$307.59
5356302500	EAST V	S V D P MANAGEMENT INC	9 17TH	6,000	160.00	\$1461.28
5380102300	EAST V	SAN DIEGO & ARIZONA EASTERN RAILWAY CO		0	0.00	\$0.00
5380103100	EAST V	ATCHISON TOPEKA & SANTA FE RAILWAY CO		0	0.00	\$0.00
5380103200	EAST V	SAN DIEGO METROPOLITAN TRANSIT		0	0.00	\$0.00
5380103300	EAST V	SAN DIEGO REGIONAL BUILDING AUTHORITY	1105 IMPERIAL AVE 1265	64,033	516.00	\$8045.98
5380103400	EAST V	SAN DIEGO METROPOLITAN TRANSIT	30 IMPERIAL	243,220	534.00	\$21527.37
5335730100	GASLAM	COSGROVE BEATRICE B EST OF	415 BROADWAY	16,630	175.00	\$7793.80
5335730200	GASLAM	WASSERMAN MELVIN & ISABELLE TRS	949 4TH	6,825	28.00	\$2146.89
5335730500	GASLAM	TERRIS STEVE	904 5TH	21,290	150.00	\$8200.81
5335730600	GASLAM	KIM FAMILY REVOCABLE TRUST 03-23-97	916 5TH	5,001	50.00	\$2280.73
5335730701	GASLAM	J & N DEVCO LLC	926 5TH	9,000	25.00	\$2544.91
5335730702	GASLAM	J & N DEVCO LLC	926 5TH	4,750	25.00	\$1626.48
5335730800	GASLAM	PARK YONG K & HAEJA REVOCABLE TRUST	940 5TH	2,500	25.00	\$1140.26

000448

CITY OF SAN DIEGO
Downtown Property & Business Improvement District
Assessment Roll 2007-08

Assessor's Parcel Number	Zone	Owner Name(s)	Site Address	Sq. Ft.	Lot FF	Assmnt
5335730900	GASLAM	GRANGER ASSOCIATES	425 BROADWAY	47,500	225.00	\$15664.82
5335731000	GASLAM	HORTON COURT LLC	400 E	47,304	250.00	\$16222.47
5335731100	GASLAM	RELNA L L C	939 4TH	23,500	47.00	\$6206.36
5335740100	GASLAM	HUTCHINS JEANNE D LIVING TRUST 01-04-93	505 BROADWAY	10,000	150.00	\$5761.05
5335740200	GASLAM	STREET RETAIL WEST 4 L P	951 5TH	20,000	50.00	\$5522.02
5335740300	GASLAM	BARR RICHARD A	945 5TH	7,356	25.00	\$2189.64
5335740400	GASLAM	FIFTH AVENUE BOOTERY	937 5TH	10,000	25.00	\$2761.01
5335740500	GASLAM	BARMAN TOURADJ & CYNTHIA G	933 5TH	5,000	25.00	\$1680.51
5335740600	GASLAM	TRENDWEST LEASING L L C	911 5TH	44,491	75.00	\$11414.53
5335740800	GASLAM	WELLS FARGO BANK TR		20,000	150.00	\$7922.05
5335740900	GASLAM	WELLS FARGO BANK TR		10,001	100.00	\$4561.25
5335741000	GASLAM	WELLS FARGO BANK TR		5,001	50.00	\$2280.73
5335741101	GASLAM	CHAMPION SAM FOX LTD	531 BROADWAY	9,545	9.00	\$2278.68
5335741102	GASLAM	MORRIS STEVEN & CHRISTINE	531 BROADWAY	3,700	9.00	\$1015.57
5335741103	GASLAM	CHAMPION SAM FOX LTD	950 SIXTH	1,993	9.00	\$646.69
5335741104	GASLAM	KOHN BARRY J	950 SIXTH	1,212	9.00	\$477.92
5335741105	GASLAM	BISCOCHO ROMUALDO G & MAXIMA V	950 SIXTH	1,420	9.00	\$522.86
5335741106	GASLAM	DELANEY JACQUELINE M LIVING TRUST	950 SIXTH	1,222	9.00	\$480.08
5335741107	GASLAM	DEHDASHTI SINA & ASSADI ZAHRA	950 SIXTH	1,134	9.00	\$461.06
5335741108	GASLAM	KAHLE TIM	950 SIXTH	1,246	9.00	\$485.26
5335741109	GASLAM	TINSLEY JAMES R & ROSEMARIE	950 SIXTH	1,705	8.00	\$560.45
5335741110	GASLAM	BELOTT ROBERT & LINDA	950 SIXTH	1,211	8.00	\$453.70
5335741111	GASLAM	BARSHAK BORIS	950 SIXTH	1,445	8.00	\$504.27
5335741112	GASLAM	BARSHAK BORIS	950 SIXTH	1,235	8.00	\$458.89
5335741113	GASLAM	ZAYAK JOHN & EDNA	950 SIXTH	1,082	8.00	\$425.82
5335741114	GASLAM	MOUSAVIZADEH NASSER FAMILY TRUST	950 SIXTH	1,015	8.00	\$411.34
5335741115	GASLAM	CASPERSON MICHAEL	950 SIXTH	770	8.00	\$358.40
5335741116	GASLAM	JULIAN AILEENIA	950 SIXTH	1,218	8.00	\$455.21
5335741117	GASLAM	KRANTZ GARY & DARLENE	950 SIXTH	1,201	8.00	\$451.54
5335741118	GASLAM	TINSLEY ROSEMARIE	950 SIXTH	1,435	8.00	\$502.11
5335741119	GASLAM	CHAMPION SAM FOX LTD	950 SIXTH	1,224	8.00	\$456.51
5335741120	GASLAM	DEWIGGINS STEVEN M & HOLLY J	950 6TH	1,090	8.00	\$427.55
5335741121	GASLAM	YOUNES MARK A & HANH VINH THUY PHAM	950 SIXTH	1,187	8.00	\$448.51
5335741122	GASLAM	NELSON EMERSON W JR & LINDA A	950 SIXTH	903	8.00	\$387.14
5335741123	GASLAM	TINSLEY JAMES R & ROSEMARIE	950 SIXTH	822	8.00	\$369.64
5335741124	GASLAM	CHAMPION SAM FOX LTD	950 SIXTH	985	8.00	\$404.86
5335747300	GASLAM	GASLAMP PLAZA LTD	901 5TH	48,658	150.00	\$14115.04
5335750100	GASLAM	5TH & E ASSOCIATES L L C	525 E	20,000	400.00	\$13922.12
5335750200	GASLAM	EARP CORP	835 5TH	23,600	50.00	\$6299.98
5335750300	GASLAM	STREET RETAIL WEST I L P	825 5TH	20,000	50.00	\$5522.02
5335750500	GASLAM	PIPITONE CHARLES V FAMILY LIMITED	522 F	10,000	150.00	\$5761.05
5335750600	GASLAM	NEW MOON LLC	802 6TH	5,001	150.00	\$4680.76
5335750800	GASLAM	ST JAMES HOTEL L L C	828 6TH	44,284	50.00	\$10769.79
5335750900	GASLAM	FIFTH & E ASSOCIATES LLC		5,000	25.00	\$1680.51
5335751000	GASLAM	FIFTH & E ASSCS LLC		2,500	25.00	\$1140.26
5335751100	GASLAM	PIPITONE CHARLES V FAMILY LIMITED	813 5TH	23,153	100.00	\$7403.39
5335760100	GASLAM	THOMPSON LOYD G TRUST 07-14-06	401 E	23,080	200.00	\$9787.65
5335760200	GASLAM	WINDSOR PARTNERSHIP	837 4TH	12,750	50.00	\$3955.29
5335760300	GASLAM	MOZZANI FAMILY TRUST 4/17/90	831 4TH	5,001	50.00	\$2280.73
5335760400	GASLAM	GOLDEN LION L L C	815 4TH	5,001	50.00	\$2280.73
5335760500	GASLAM	GOLDEN LION L L C	416 F	10,000	150.00	\$5761.05
5335760600	GASLAM	KEATING BUILDING L L C	428 F	38,500	160.00	\$12159.90
5335760700	GASLAM	MERCANTILE PROPERTY L L C	818 5TH	8,080	40.00	\$2706.10
5335760800	GASLAM	BURNI RALPH TRUST 04-10-89	826 5TH	16,200	25.00	\$4100.83

000449

CITY OF SAN DIEGO
Downtown Property & Business Improvement District
Assessment Roll 2007-08

Assessor's Parcel Number	Zone	Owner Name(s)	Site Address	Sq. Ft.	Lot FF	Assmnt
5335760900	GASLAM	BURNI RALPH TRUST 04-10-89	832 5TH	4,875	25.00	\$1653.50
5335761000	GASLAM	840 5TH AVENUE L L C	840 5TH	15,300	50.00	\$4506.35
5335761300	GASLAM	BAHYAH INC	868 5TH	10,000	150.00	\$5761.05
5335761400	GASLAM	852 ONYX L L C	852 5TH	13,610	50.00	\$4141.14
5350810700	GASLAM	LATIFONDISTA L L C	532 4TH	5,800	40.00	\$2213.39
5350811400	GASLAM	COSS FAMILY TRUST 03-24-94	500 4TH	13,000	211.00	\$7873.36
5350811500	GASLAM	R & D PROPERTIES L L C	560 4TH	11,200	50.00	\$3620.34
5350811600	GASLAM	R & D PROPERTIES L L C	566 4TH	5,200	50.00	\$2323.74
5350811700	GASLAM	FREY BLOCK L L C	325 MARKET	10,000	150.00	\$5761.05
5350820100	GASLAM	GASLAMP HERITAGE L P	401 MARKET	10,650	150.00	\$5901.51
5350820200	GASLAM	JEONG FAMILY TRUST 08-29-91	421 MARKET	1,875	25.00	\$1005.20
5350820300	GASLAM	SHIVAY L P	547 4TH	15,000	50.00	\$4441.52
5350820400	GASLAM	LEUNG CHAU HA SUKI	539 4TH	5,000	25.00	\$1680.51
5350820500	GASLAM	AHERN FRITZ C & SUSANA REVOCABLE TRUST	527 4TH	5,000	50.00	\$2280.52
5350820600	GASLAM	EUSTON PROPERTIES L L C	517 4TH	16,205	50.00	\$4701.92
5350820700	GASLAM	CITY OF SAN DIEGO	402 ISLAND	5,000	150.00	\$4680.55
5350820800	GASLAM	CALLAN HOTEL L L C	500 5TH	15,000	150.00	\$6841.55
5350821100	GASLAM	WILLIAMS CHARLES J TRUST 04-20-06	528 5TH	2,500	25.00	\$1140.26
5350821200	GASLAM	LINCOLN HOTEL PARTNERSHIP	536 5TH	11,470	26.00	\$3102.67
5350821300	GASLAM	WILLIAMS CHARLES J TRUST 04-20-06	538 5TH	3,000	24.00	\$1224.31
5350821400	GASLAM	SMITH PETER J TRUST 04-29-92	544 5TH	4,725	25.00	\$1621.08
5350821500	GASLAM	548-552 5TH AVENUE L L C	548 5TH	12,808	25.00	\$3367.82
5350821600	GASLAM	ZEBRA CLUB L L C	560 5TH	2,500	25.00	\$1140.26
5350821700	GASLAM	KIM FAMILY TRUST 09-01-93	429 MARKET	9,650	150.00	\$5685.41
5350821800	GASLAM	516 5TH AVENUE L L C	516 5TH	4,300	25.00	\$1529.24
5350821900	GASLAM	FILIPPI JOHN P REVOCABLE TRUST 08-09-96	520 5TH	5,000	25.00	\$1680.51
5350830100	GASLAM	MCCLURKEN MACHINERY INC	565 5TH	15,000	150.00	\$6841.55
5350830200	GASLAM	MCCLURKEN MACHINERY INC	551 5TH	16,000	50.00	\$4657.62
5350830600	GASLAM	AHERN FRITZ C & SUSANA REVOCABLE TRUST	515 5TH	4,900	25.00	\$1658.90
5350830700	GASLAM	KRAUSS ASSOCIATES	518 ISLAND	5,000	150.00	\$4680.55
5350830800	GASLAM	HORTON GRAND L L C	530 ISLAND	5,000	150.00	\$4680.55
5350831100	GASLAM	DONALDSON FAMILY 2002 TRUST 02-27-02	528 6TH	5,000	50.00	\$2280.52
5350831200	GASLAM	MCCLURKEN MACHINERY INC	542 6TH	12,750	50.00	\$3955.29
5350831300	GASLAM	MCCLURKEN MACHINERY INC	529 MARKET	55,310	200.00	\$16752.55
5350831500	GASLAM	BLOOM SCOTT	520 6TH	8,875	50.00	\$3117.90
5350831600	GASLAM	BLAIR MARTIN L & CYNTHIA S	535 5TH	14,910	126.00	\$6246.09
5350840100	GASLAM	WONG A Y MANAGEMENT CO	447 5TH	21,600	200.00	\$9467.82
5350840200	GASLAM	GRH LLC	441 5TH	2,500	25.00	\$1140.26
5350840300	GASLAM	GRH LLC		2,500	25.00	\$1140.26
5350840400	GASLAM	GRH LLC	416 6TH	20,000	200.00	\$9122.06
5350840500	GASLAM	MESDAQ AHMAD	502 J	9,250	150.00	\$5598.97
5350840700	GASLAM	GRH LLC	442 6TH	5,000	50.00	\$2280.52
5350840900	GASLAM	G R H LLC	400 6TH	5,000	150.00	\$4680.55
5350841000	GASLAM	MELLOS KAREN A TR	454 6TH	10,000	200.00	\$6961.06
5350851201	GASLAM	ASHFORD ELLIOTT J & LYNDA K	45301 ISLAND	807	4.00	\$270.39
5350851202	GASLAM	HUANG PETER D & ANITA N	445 ISLAND	681	4.00	\$243.17
5350851203	GASLAM	SEN KARABI	445 ISLAND	637	4.00	\$233.66
5350851204	GASLAM	CHAPARRO FAMILY TRUST 09-11-06	445 ISLAND	623	4.00	\$230.63
5350851205	GASLAM	HERNANDEZ RAYMOND E	445 ISLAND	1,113	4.00	\$336.52
5350851206	GASLAM	STEARMAN JEFFEREY N IRA ACCOUNT NO	445 ISLAND	547	4.00	\$214.21
5350851207	GASLAM	BERGERON JAMES M	445 ISLAND	807	4.00	\$270.39
5350851208	GASLAM	ORR RICHARD F & LORI S	455 ISLAND	763	4.00	\$260.89
5350851209	GASLAM	RUIZ-GALINDO ARMANDO	445 ISLAND	807	4.00	\$270.39
5350851210	GASLAM	VALENTINE FAMILY TRUST 09-06-95	445 ISLAND	807	4.00	\$270.39

000450

CITY OF SAN DIEGO
Downtown Property & Business Improvement District
Assessment Roll 2007-08

Assessor's Parcel Number	Zone	Owner Name(s)	Site Address	Sq. Ft.	Lot FF	Assmnt
5350851211	GASLAM CULL	SCOTT D & JENNIE M	445 ISLAND	807	4.00	\$270.39
5350851212	GASLAM STARGATE TRUST 09-18-03		445 ISLAND	483	4.00	\$200.38
5350851213	GASLAM VARGAS MYRNA C REVOCABLE TRUST 09-26-91		445 ISLAND	807	4.00	\$270.39
5350851214	GASLAM WALKER ERIC B & JANET L		445 ISLAND	847	4.00	\$279.04
5350851215	GASLAM KAYACHANIAN SALVADOR		445 ISLAND	807	4.00	\$270.39
5350851216	GASLAM TEGARDINE MICHAEL A JR		445 ISLAND	1,113	4.00	\$336.52
5350851217	GASLAM RICHARDS DOUGLAS D & TRINA		445 ISLAND	483	4.00	\$200.38
5350851218	GASLAM HEATHCOTE LEE A		445 ISLAND	807	4.00	\$270.39
5350851219	GASLAM WIND & SKI PROPERTIES L L C		445 ISLAND	831	4.00	\$275.58
5350851220	GASLAM HAMILL RYAN M & CHRISTINA L		445 ISLAND	847	4.00	\$279.04
5350851221	GASLAM L R M TRUST 06-20-06		445 ISLAND	1,209	4.00	\$357.27
5350851222	GASLAM IDAHOSA STEPHEN I		445 ISLAND	1,209	4.00	\$357.27
5350851223	GASLAM POWERS BILLIE R		445 ISLAND	1,209	4.00	\$357.27
5350851224	GASLAM K HOVNANIAN AT GASLAMP SQUARE LLC		445 ISLAND	807	4.00	\$270.39
5350851225	GASLAM VINOLE REY V		445 ISLAND	753	4.00	\$258.72
5350851226	GASLAM VINOLE RAYMOND		445 ISLAND	637	4.00	\$233.66
5350851227	GASLAM REITER DONALD E & DORTHY L		445 ISLAND	623	4.00	\$230.63
5350851228	GASLAM ROSE MARVIN L		445 ISLAND	1,113	4.00	\$336.52
5350851229	GASLAM WALKER JAMESON E		445 ISLAND	547	4.00	\$214.21
5350851230	GASLAM DIDOMIZIO PETER		445 ISLAND	807	4.00	\$270.39
5350851231	GASLAM SANDERS RYAN M		445 ISLAND	763	4.00	\$260.89
5350851232	GASLAM ZURBANO MARIA M G		445 ISLAND	807	4.00	\$270.39
5350851233	GASLAM K HOVNANIAN AT GASLAMP SQUARE LLC		445 ISLAND	807	4.00	\$270.39
5350851234	GASLAM DEAL RACHELLE		445 ISLAND	807	4.00	\$270.39
5350851235	GASLAM SARNAT ANDREW J & CATHERINE A		445 ISLAND	483	4.00	\$200.38
5350851236	GASLAM K HOVNANIAN AT GASLAMP SQUARE LLC		445 ISLAND	807	4.00	\$270.39
5350851237	GASLAM HOWES TERESA		445 ISLAND	847	4.00	\$279.04
5350851238	GASLAM HOPKINS MICHAEL R & BETTY J		445 ISLAND	807	4.00	\$270.39
5350851239	GASLAM CHANG EDDIE L & MAGDALENA C		445 ISLAND	1,113	4.00	\$336.52
5350851240	GASLAM MOYER JON & JUHIE		445 ISLAND	483	4.00	\$200.38
5350851241	GASLAM DECHAVEZ OSCAR & KELLY		445 ISLAND	807	4.00	\$270.39
5350851242	GASLAM GILLET BREND A E		445 ISLAND	831	4.00	\$275.58
5350851243	GASLAM VINOLE RAYMOND R		445 ISLAND	847	4.00	\$279.04
5350851244	GASLAM BROVICK EUGENE M		45501 ISLAND	935	4.00	\$298.05
5350851245	GASLAM PATRIDGE RYAN A		445 ISLAND	681	4.00	\$243.17
5350851246	GASLAM MESAROSH STEPHEN R & BARBARA E		445 ISLAND	637	4.00	\$233.66
5350851247	GASLAM KERSULIS RICHARD J & SANDRA D		445 ISLAND	623	4.00	\$230.63
5350851248	GASLAM PERLOFF MARVIN		445 ISLAND	1,113	4.00	\$336.52
5350851249	GASLAM ABDULLAH AMBER P		445 ISLAND	547	4.00	\$214.21
5350851250	GASLAM ALLAS MANUEL S		445 ISLAND	807	4.00	\$270.39
5350851251	GASLAM MOSLEY ROGER		445 ISLAND	763	4.00	\$260.89
5350851252	GASLAM FOEGAL ANN		445 ISLAND	807	4.00	\$270.39
5350851253	GASLAM K HOVNANIAN AT GASLAMP SQUARE LLC		445 ISLAND	807	4.00	\$270.39
5350851254	GASLAM BAJAJ AKASH		445 ISLAND	807	4.00	\$270.39
5350851255	GASLAM MURCRAY THEODORE & BROOK		445 ISLAND	483	4.00	\$200.38
5350851256	GASLAM K HOVNANIAN AT GASLAMP SQUARE LLC		445 ISLAND	807	4.00	\$270.39
5350851257	GASLAM K HOVNANIAN AT GASLAMP SQUARE LLC		445 ISLAND	847	4.00	\$279.04
5350851258	GASLAM LISTER DEAN		445 ISLAND	807	4.00	\$270.39
5350851259	GASLAM GODFREY DALE R & MADELEINE M		445 ISLAND	1,113	4.00	\$336.52
5350851260	GASLAM NING ONNA LIVING TRUST 07-08-04		455 ISLAND	483	4.00	\$200.38
5350851261	GASLAM LUKER BRYAN		445 ISLAND	807	4.00	\$270.39
5350851262	GASLAM FONG LEROY Y & JULIE A		445 ISLAND	831	4.00	\$275.58
5350851263	GASLAM HARTNETT DANIEL J & LEONOR S		445 ISLAND	847	4.00	\$279.04
5350851264	GASLAM BIRCHARD CLYDE & SUZANNE		445 ISLAND	935	4.00	\$298.05

000451

CITY OF SAN DIEGO
Downtown Property & Business Improvement District
Assessment Roll 2007-08

Assessor's Parcel Number	Zone	Owner Name(s)	Site Address	Sq. Ft.	Lot FF	Assmnt
5350851265	GASLAM	OUYANG JENNIFER	445 ISLAND	681	4.00	\$243.17
5350851266	GASLAM	PERLOFF MARVIN	445 ISLAND	637	4.00	\$233.66
5350851267	GASLAM	SIMSEK ALPER & ROMO CAROL	445 ISLAND	623	4.00	\$230.63
5350851268	GASLAM	ALTHOF MICHAEL H & HOBBS MAUREEN E	445 ISLAND	1,113	4.00	\$336.52
5350851269	GASLAM	RHODES CURTIS	45606 ISLAND	547	4.00	\$214.21
5350851270	GASLAM	DONZIS AJMEE J	445 ISLAND	807	4.00	\$270.39
5350851271	GASLAM	SESSIONS MICHAEL S	45608 ISLAND	763	4.00	\$260.89
5350851272	GASLAM	MARTINEZ BRANDON J	445 ISLAND	807	4.00	\$270.39
5350851273	GASLAM	K HOVNANIAN AT GASLAMP SQUARE LLC	445 ISLAND	807	4.00	\$270.39
5350851274	GASLAM	MATE MELISSA	445 ISLAND	807	4.00	\$270.39
5350851275	GASLAM	NING ONNA LIVING TRUST 07-08-04	445 ISLAND	483	4.00	\$200.38
5350851276	GASLAM	K HOVNANIAN AT GASLAMP SQUARE LLC	445 ISLAND	807	4.00	\$270.39
5350851277	GASLAM	STELZNER S BRUCE & JULIE B	445 ISLAND	847	4.00	\$279.04
5350851278	GASLAM	CURCIO BRIAN	445 ISLAND	807	4.00	\$270.39
5350851279	GASLAM	ONEAL JEFFREY A	445 ISLAND	1,113	4.00	\$336.52
5350851280	GASLAM	VINOLE RAYMOND R	445 ISLAND	483	4.00	\$200.38
5350851281	GASLAM	SAID ADNAN A	45621 ISLAND	807	4.00	\$270.39
5350851282	GASLAM	PEDDER DAVID A	45623 ISLAND	831	4.00	\$275.58
5350851283	GASLAM	K HOVNANIAN AT GASLAMP SQUARE LLC	445 ISLAND	847	4.00	\$279.04
5350851284	GASLAM	GASLAMP PHASE TWO L L C	402 5TH	24,385	4.00	\$5365.60
5350851285	GASLAM	GASLAMP PHASE TWO L L C	402 5TH	47,040	4.00	\$10261.35
5350851301	GASLAM	HOLDING JASON & JAMIE	450 J	777	5.00	\$287.91
5350851302	GASLAM	FREDERICKS JOHN C & MARY J	450 J	737	5.00	\$279.27
5350851303	GASLAM	KAPLAN KENNETH D & DIANA REVOCABLE 2005	450 J	1,017	5.00	\$339.78
5350851304	GASLAM	MAHSHI BASSAM J	450 J	737	5.00	\$279.27
5350851305	GASLAM	SALEM BASSAM	450 J	777	5.00	\$287.91
5350851306	GASLAM	POLLAK SANDRA	450 J	959	5.00	\$327.24
5350851307	GASLAM	STANGLAND JOHN	450 J	1,017	5.00	\$339.78
5350851308	GASLAM	GUZIK JANELLE A	450 J	779	5.00	\$288.34
5350851309	GASLAM	BLAIR BARBRA C REVOCABLE LIVING TRUST	450 J ST #3091	777	5.00	\$287.91
5350851310	GASLAM	EGGER WALTER T & MARIANNE REVOCABLE	450 J	655	5.00	\$261.55
5350851311	GASLAM	BINNO-TAYLOR TANYA	450 J ST #3111	777	5.00	\$287.91
5350851312	GASLAM	BOEHME FAMILY TRUST	450 J	519	5.00	\$232.16
5350851313	GASLAM	SHAFIZ REZA & AAZAM	450 J	993	5.00	\$334.59
5350851314	GASLAM	HARP MICHAEL & DEBRA A	450 J	1,017	5.00	\$339.78
5350851315	GASLAM	SYBRANDY HENRY M & CANDY I REVOCABLE	450 J	777	5.00	\$287.91
5350851316	GASLAM	HUNKAPILLER MARSHALL & SANDY	450 J	449	5.00	\$217.03
5350851317	GASLAM	SAUNDERS AUBREY S	450 J	777	5.00	\$287.91
5350851318	GASLAM	BURNS PATRICK J & CATHY M	450 J	777	5.00	\$287.91
5350851319	GASLAM	FRITZ EDGAR G	450 J	1,017	5.00	\$339.78
5350851320	GASLAM	MALONE GAYLE E	450 J ST #3231	820	5.00	\$297.20
5350851321	GASLAM	MILLS MARK W	450 J	1,013	5.00	\$338.91
5350851322	GASLAM	MARTIN FAMILY TRUST 04-19-99	450 J	1,017	5.00	\$339.78
5350851323	GASLAM	BARAJAS ERIC C & ALYSSON C	450 J	1,020	5.00	\$340.42
5350851324	GASLAM	TSANG ALPHONSO	450 J	1,257	5.00	\$391.64
5350851325	GASLAM	FRIEDLEIN REVOCABLE TRUST 05-02-02	450 J	1,257	5.00	\$391.64
5350851326	GASLAM	LR LIVING TRUST 04-04-06	450 J	1,257	5.00	\$391.64
5350851327	GASLAM	ABAN GEORGE	450 J ST #3371	1,257	5.00	\$391.64
5350851328	GASLAM	STEIN GABRIEL & CARRIE	450 J	1,257	5.00	\$391.64
5350851329	GASLAM	WILNER HOWARD M & KAREN G	450 J	777	5.00	\$287.91
5350851330	GASLAM	DELEON SERGIO D	450 J	799	5.00	\$292.67
5350851331	GASLAM	DINNEL JEREMY & ESMERALDA O	450 J ST #4031	1,017	5.00	\$339.78
5350851332	GASLAM	MARTINI ANA L	450 J	799	5.00	\$292.67
5350851333	GASLAM	MORRIS RONALD L II	450 J	777	5.00	\$287.91

CITY OF SAN DIEGO
Downtown Property & Business Improvement District
Assessment Roll 2007-08

000452

Assessor's Parcel Number	Zone	Owner Name(s)	Site Address	Sq. Ft.	Lot FF	Assmnt
5350851334	GASLAM	WOOD ANDREW K	450 J	959	5.00	\$327.24
5350851335	GASLAM	LOTZOF FAMILY TRUST 01-18-07	450 J	1,017	5.00	\$339.78
5350851336	GASLAM	GREENE DAVID	450 J ST #4081	779	5.00	\$288.34
5350851337	GASLAM	ALDERETE IGNACIO J & MICHELLE J	450 J	777	5.00	\$287.91
5350851338	GASLAM	V R PRIME HOLDINGS L L C	450 J	655	5.00	\$261.55
5350851339	GASLAM	GHAFFARI-TABRIZI FRED & SHIRAZI FERI	450 J	777	5.00	\$287.91
5350851340	GASLAM	ENGARDT GARY	450 J	519	5.00	\$232.16
5350851341	GASLAM	NATIVIDAD JESUS S	450 J	993	5.00	\$334.59
5350851342	GASLAM	STEARMAN JEFFREY N & NILI A	450 J	1,017	5.00	\$339.78
5350851343	GASLAM	SIEGEL BORIS & MARSHA A	450 J	777	5.00	\$287.91
5350851344	GASLAM	RODRIGUEZ ROSALIE TRUST 09-14-05	450 J	511	5.00	\$230.43
5350851345	GASLAM	NATIVIDAD RYAN	450 J	777	5.00	\$287.91
5350851346	GASLAM	JOHNSTON HEATHER A	450 J	777	5.00	\$287.91
5350851347	GASLAM	HARRIS WILLIAM V & MARY J	450 J	1,017	5.00	\$339.78
5350851348	GASLAM	BARKHODAEI PAUL P	450 J	820	5.00	\$297.20
5350851349	GASLAM	YEOH HOCK SIN & LO KWAI CHUN	450 J	1,013	5.00	\$338.91
5350851350	GASLAM	SLATER LIVING TRUST 08-26-98	450 J	1,017	5.00	\$339.78
5350851351	GASLAM	FOSTER JOHN M LIVING TRUST 04-05-05	450 J ST #4291	1,020	5.00	\$340.42
5350851352	GASLAM	GASLAMP RETAIL PHASE ONE LTD	402 5TH	24,947	5.00	\$5511.05
5350851353	GASLAM	GASLAMP PHASE ONE LLC		98,580	5.00	\$21423.14
5350851401	GASLAM	CLINE CHAD	450 J ST #5011	777	5.00	\$287.91
5350851402	GASLAM	BOUCHER RONALD J & TANYA A	450 J	799	5.00	\$292.67
5350851403	GASLAM	SHAHI KAVIAN & PARISA REVOCABLE LIVING	450 J	1,017	5.00	\$339.78
5350851404	GASLAM	ROMERO DAVID P & MICHELLE K	450 J	799	5.00	\$292.67
5350851405	GASLAM	LAW JOHN & DOREEN L	450 J	777	5.00	\$287.91
5350851406	GASLAM	ESPIRITU ABRAHAM & GIOVANNA	450 J	959	5.00	\$327.24
5350851407	GASLAM	JOHNSON NOAH & MELISSA	450 J	1,017	5.00	\$339.78
5350851408	GASLAM	RODRIGUEZ GERARDO D & NORLIZA A	450 J	779	5.00	\$288.34
5350851409	GASLAM	KIM EDWARD H	450 J	777	5.00	\$287.91
5350851410	GASLAM	JESSOP RAYMOND E & ROBERTA P TRUST	450 J	655	5.00	\$261.55
5350851411	GASLAM	KIRBY CHRISTOPHER	450 J	777	5.00	\$287.91
5350851412	GASLAM	BERKMAN JACK	450 J	519	5.00	\$232.16
5350851413	GASLAM	R D M PROPERTIES L L C	450 J ST #5131	993	5.00	\$334.59
5350851414	GASLAM	BRETTS LIVING TRUST 09-08-04	450 J	1,017	5.00	\$339.78
5350851415	GASLAM	GUASTO BRYAN T	450 J ST #5151	777	5.00	\$287.91
5350851416	GASLAM	FILGO GREGORY L & LINDA M	450 J	511	5.00	\$230.43
5350851417	GASLAM	PILBY JEFF	450 J	777	5.00	\$287.91
5350851418	GASLAM	COLLINS CASSIDY B	450 J	777	5.00	\$287.91
5350851419	GASLAM	CAMP RANDALL J & TOUSI SUSAN H	450 J	1,017	5.00	\$339.78
5350851420	GASLAM	SOLOMON GREGG	450 J	820	5.00	\$297.20
5350851421	GASLAM	HOGGATT KYLE M	450 J	1,013	5.00	\$338.91
5350851422	GASLAM	JONES MARY SUSAN	450 J	1,017	5.00	\$339.78
5350851423	GASLAM	ROBERTS MELVIN A & NORMA L	450 J	1,020	5.00	\$340.42
5350851424	GASLAM	AGHA VANESSA E	450 J ST #6011	777	5.00	\$287.91
5350851425	GASLAM	CREATIVE CAPITAL LEASING GROUP L L C	450 J	799	5.00	\$292.67
5350851426	GASLAM	DAWSON JASON	450 J	1,017	5.00	\$339.78
5350851427	GASLAM	POORMAN BRETT C & HARADA-POORMAN	450 J	799	5.00	\$292.67
5350851428	GASLAM	CREATIVE CAPITAL LEASING GROUP L L C	450 J	777	5.00	\$287.91
5350851429	GASLAM	GARBACZEWSKI JOHN & COLLEEN	450 J	959	5.00	\$327.24
5350851430	GASLAM	GREENE DAVID	450 J	1,017	5.00	\$339.78
5350851431	GASLAM	FRIO MYRABEL G TRUST 05-24-05	450 J	779	5.00	\$288.34
5350851432	GASLAM	GRAFF DAVID E	450 J ST #6091	777	5.00	\$287.91
5350851433	GASLAM	NOLTE MARK W & PAMELA G	450 J	655	5.00	\$261.55
5350851434	GASLAM	BUCK JAMES G	450 J	777	5.00	\$287.91

000453

CITY OF SAN DIEGO
Downtown Property & Business Improvement District
Assessment Roll 2007-08

Assessor's Parcel Number	Zone	Owner Name(s)	Site Address	Sq. Ft.	Lot FF	Assmnt
5350851435	GASLAM	CREATIVE CAPITAL LEASING GROUP L L C	450 J	519	5.00	\$232.16
5350851436	GASLAM	LEXIS FAMILY TRUST 09-13-02	450 J	993	5.00	\$334.59
5350851437	GASLAM	STEWART BARBARA	450 J	1,017	5.00	\$339.78
5350851438	GASLAM	ORTIZ JOSE A	450 J	777	5.00	\$287.91
5350851439	GASLAM	LIAN EMMIE	450 J	511	5.00	\$230.43
5350851440	GASLAM	MANACO ROMEO A & REMEGIA A	450 J	777	5.00	\$287.91
5350851441	GASLAM	SHEPARD PETER & MARSHA A	450 J	777	5.00	\$287.91
5350851442	GASLAM	ELIZALDE TODD P & FARA S TRUST 11-02-98	450 J	1,017	5.00	\$339.78
5350851443	GASLAM	TAYLIN PROPERTIES L L C	450 J	820	5.00	\$297.20
5350851444	GASLAM	REARDON TIGHE M & JENNIFER C	450 J	1,013	5.00	\$338.91
5350851445	GASLAM	SALEMME DEBRA M REVOCABLE TRUST	450 J	1,017	5.00	\$339.78
5350851446	GASLAM	NEUMAN FAMILY TRUST 09-08-04	450 J	1,020	5.00	\$340.42
5350851447	GASLAM	CREATIVE CAPITAL LEASING GROUP L L C	450 J	777	5.00	\$287.91
5350851448	GASLAM	GARCIA DANNY	450 J	799	5.00	\$292.67
5350851449	GASLAM	GREENE DAVID L	450 J	1,017	5.00	\$339.78
5350851450	GASLAM	MATIN MARYAM Z	450 J	799	5.00	\$292.67
5350851451	GASLAM	ORTIZ AMANCIO	450 J	777	5.00	\$287.91
5350851452	GASLAM	NATIVIDAD PATRICK V	450 J	959	5.00	\$327.24
5350851453	GASLAM	KONTOS TOM G FAMILY TRUST 06-25-05	450 J	1,017	5.00	\$339.78
5350851454	GASLAM	GONZALEZ-ROMERO ARTURO & NORMA L	450 J	779	5.00	\$288.34
5350851455	GASLAM	JACKSON KAREN	450 J	777	5.00	\$287.91
5350851456	GASLAM	BALCE ARTURO Q & MARY R	450 J	471	5.00	\$221.78
5350851457	GASLAM	WILLIAMS PAUL	450 J	777	5.00	\$287.91
5350851458	GASLAM	KISER STEVEN L TRUST 02-10-05	450 J	519	5.00	\$232.16
5350851459	GASLAM	WINICK DANIEL S	450 J	993	5.00	\$334.59
5350851460	GASLAM	KAWANO JAY	450 J	1,017	5.00	\$339.78
5350851461	GASLAM	CREATIVE CAPITAL LEASING GROUP L L C	450 J	777	5.00	\$287.91
5350851462	GASLAM	WILSON JOHN B & ALFORD-WILSON SHARON	450 J	511	5.00	\$230.43
5350851463	GASLAM	CREATIVE CAPITAL LEASING GROUP L L C	450 J	777	5.00	\$287.91
5350851464	GASLAM	ROOT FAMILY TRUST 08-30-96	450 J	777	5.00	\$287.91
5350851465	GASLAM	MIRHAYDARI NILOFAR N	450 J	1,017	5.00	\$339.78
5350851466	GASLAM	GARCIA ELMER N & HERMINIA A	450 J ST #7231	820	5.00	\$297.20
5350851467	GASLAM	CHAMPION ROBERT & MARJORIE TRUST	450 J ST #7251	1,013	5.00	\$338.91
5350851468	GASLAM	HABEL TRUST 03-18-03	450 J	1,017	5.00	\$339.78
5350851469	GASLAM	VI LOAN	450 J ST #7291	1,020	5.00	\$340.42
5350851501	GASLAM	SHAFIZ REZA & AAZAM	445 ISLAND	935	5.00	\$322.06
5350851502	GASLAM	ARREOLA VIRGINIA S	445 ISLAND	681	5.00	\$267.17
5350851503	GASLAM	EDELIST ALLEN H	45703 ISLAND	637	5.00	\$257.66
5350851504	GASLAM	HADDAD MATTHEW & MARY	445 ISLAND	623	5.00	\$254.63
5350851505	GASLAM	BENNETT BROOKE M	45705 ISLAND	1,113	5.00	\$360.52
5350851506	GASLAM	ESPIRITU ABRAHAM & GIOVANNA M	445 ISLAND	547	4.00	\$214.21
5350851507	GASLAM	DONZIS AIMEE J	445 ISLAND	807	4.00	\$270.39
5350851508	GASLAM	JONES DENNIS AUSTIN & POTTS BARBARA A	445 ISLAND	763	4.00	\$260.89
5350851509	GASLAM	REESE CRAIG L & WENDY J	445 ISLAND	807	4.00	\$270.39
5350851510	GASLAM	NOCKENGUST REX T	445 ISLAND	807	4.00	\$270.39
5350851511	GASLAM	LACKEY FAMILY TRUST 12-09-87	45711 ISLAND	807	4.00	\$270.39
5350851512	GASLAM	DAVIDSON TED E & MARADI	445 ISLAND	483	4.00	\$200.38
5350851513	GASLAM	K HOVNANIAN AT GASLAMP SQUARE LLC	445 ISLAND	807	4.00	\$270.39
5350851514	GASLAM	BARCELO TITO	445 ISLAND	847	4.00	\$279.04
5350851515	GASLAM	BORDA ALFONSO F III	45715 ISLAND	807	4.00	\$270.39
5350851516	GASLAM	BOSMIA RASIK H & ASMITA	445 ISLAND	1,113	4.00	\$336.52
5350851517	GASLAM	JOBE KRISTEN M	45719 ISLAND	483	4.00	\$200.38
5350851518	GASLAM	POWERS BILLIE R	445 ISLAND	807	4.00	\$270.39
5350851519	GASLAM	POWERS BILLIE R	445 ISLAND	831	4.00	\$275.58

000454

CITY OF SAN DIEGO
Downtown Property & Business Improvement District
Assessment Roll 2007-08

Assessor's Parcel Number	Zone	Owner Name(s)	Site Address	Sq. Ft.	Lot FF	Assmnt
5350851520	GASLAMP	POWERS BILLIE R	445 ISLAND	847	4.00	\$279.04
5350920100	GASLAMP	S J S L L C	405 F	17,140	200.00	\$8504.01
5350920200	GASLAMP	FRYDENLUND/KELLER TRUST 05-25-05	739 4TH	9,820	50.00	\$3322.12
5350920300	GASLAMP	LAS FLORES GASLAMP L L C	733 4TH	20,000	50.00	\$5522.02
5350920400	GASLAMP	GASLAMP INVESTMENTS LTD	715 4TH	11,712	50.00	\$3730.98
5350920500	GASLAMP	SAMIMI HOUCANG TRUST 07-31-78	711 4TH	8,681	150.00	\$5476.01
5350920600	GASLAMP	FIRST B M S PROPERTIES L L C	702 5TH	22,500	175.00	\$9062.30
5350920700	GASLAMP	R & D PROPERTIES L L C	722 5TH	12,020	50.00	\$3797.54
5350920800	GASLAMP	FIFTH AVE L L C	734 5TH	2,500	25.00	\$1140.26
5350920900	GASLAMP	ALLOS PETER P & DORIS K LIVING TRUST	738 5TH	2,500	25.00	\$1140.26
5350921000	GASLAMP	ALLOS PETER P & DORIS K LIVING TRUST	746 5TH	2,500	25.00	\$1140.26
5350921100	GASLAMP	EDMAN ANGELA TRUST 05-24-90	752 5TH	5,000	25.00	\$1680.51
5350921200	GASLAMP	GENARO LOZANO L L C	756 5TH	7,108	25.00	\$2136.05
5350921300	GASLAMP	BURNI RALPH FAMILY TRUST 4-10-1989	762 5TH	7,440	25.00	\$2207.79
5350921500	GASLAMP	OGDEN FAMILY TRUST 08-26-93	425 F	7,500	125.00	\$4620.79
5350930100	GASLAMP	PENN WILLIAM HOTEL L L C	501 F	31,111	150.00	\$10323.13
5350930200	GASLAMP	AHERN FRITZ C & SUSANA REVOCABLE TRUST	755 5TH	2,500	25.00	\$1140.26
5350930300	GASLAMP	AHERN FRITZ C & SUSANA REVOCABLE TRUST	751 5TH	2,500	25.00	\$1140.26
5350930600	GASLAMP	OLIVERMCMILLAN GASLAMP THEATRES L L C	727 5TH	2,500	25.00	\$1140.26
5350930800	GASLAMP	OLIVERMCMILLAN GASLAMP THEATRES L L C	726 6TH	2,500	25.00	\$1140.26
5350930900	GASLAMP	OLIVERMCMILLAN GASLAMP THEATRES L L C	738 6TH	3,500	35.00	\$1596.36
5350931100	GASLAMP	COSS FAMILY TRUST 03-24-94	748 6TH	5,001	50.00	\$2280.73
5350931200	GASLAMP	FAUST ROBERT F TRUSTS	527 F	15,000	150.00	\$6841.55
5350931300	GASLAMP	OLIVERMCMILLAN GASLAMP THEATRES L L C	701 5TH	73,928	200.00	\$20775.90
5350931500	GASLAMP	OLIVERMCMILLAN GASLAMP THEATRES L L C		5,000	50.00	\$2280.52
5350931600	GASLAMP	OLIVERMCMILLAN GASLAMP THEATRES L L C		25,000	150.00	\$9002.55
5350931700	GASLAMP	MAIN ST. CALIFORNIA INC	739 5TH	23,092	115.00	\$7750.22
5350940100	GASLAMP	STREET RETAIL WEST I L P	665 5TH	10,000	150.00	\$5761.05
5350940200	GASLAMP	STREET RETAIL WEST I L P	655 5TH	2,500	25.00	\$1140.26
5350940300	GASLAMP	STREET RETAIL WEST I L P	643 5TH	5,001	50.00	\$2280.73
5350940400	GASLAMP	CHIRCO TRUST 02-11-97	635 5TH	2,500	25.00	\$1140.26
5350940700	GASLAMP	ZEIDEN PROPERTIES LLC	611 5TH	25,270	200.00	\$10260.91
5350940800	GASLAMP	6TH AND MARKET STREET LLC	526 MARKET	14,220	175.00	\$7272.99
5350941600	GASLAMP	SEWELL-SHEA MARSHA TR	631 5TH	6,950	25.00	\$2101.90
5350941700	GASLAMP	ZEIDEN PROPERTIES LLC	621 5TH	3,485	33.00	\$1545.12
5350941800	GASLAMP	BORDERS INC	668 6TH	31,245	300.00	\$13952.13
5350941900	GASLAMP	BORSAN L L C	638 6TH	3,750	25.00	\$1410.38
5350950300	GASLAMP	CARRIAGE WORKS	627 4TH	5,001	50.00	\$2280.73
5350950400	GASLAMP	WEINHAUS FAMILY TRUST	422 MARKET	40,000	200.00	\$13444.06
5350950500	GASLAMP	GASLAMP QUARTER ASSOCIATES L L C	600 5TH	5,001	150.00	\$4680.76
5350950600	GASLAMP	GASLAMP QUARTER ASSOCIATES L L C	614 5TH	30,700	210.00	\$11674.33
5350950700	GASLAMP	LOFTS AT OLD CITY HALL L L C	664 5TH	24,250	140.00	\$8600.47
5350950800	GASLAMP	CARRIAGE WORKS	401 G	28,833	250.00	\$12230.89
5353420700	GASLAMP	PIONEER PROPERTIES L L C	322 5TH	4,003	50.00	\$2065.06
5353421000	GASLAMP	SWEENEY ENTERPRISES L P	437 J	14,514	150.00	\$6736.52
5353421100	GASLAMP	CALIFORNIA REAL ESTATE INVESTMENTS L L C	345 4TH	41,000	300.00	\$16060.19
5353421200	GASLAMP	PIONEER PROPERTIES L L C	311 4TH	61,328	400.00	\$22853.10
5353430400	GASLAMP	J5TH L L C <LF> SHICKRY PROPERTIES L L C		5,000	50.00	\$2280.52
5353430500	GASLAMP	J5TH L L C <LF> SHICKRY PROPERTIES L L C	352 6TH	3,125	25.00	\$1275.32
5353430600	GASLAMP	J5TH L L C <LF> SHICKRY PROPERTIES L L C	356 6TH	2,500	25.00	\$1140.26
5353431000	GASLAMP	J5TH L L C <LF> SHICKRY PROPERTIES L L C	541 J	5,000	150.00	\$4680.55
5353431301	GASLAMP	MAHDAVI SAID & RITA M 2003 TRUST 06-30-03	530 K	713	3.00	\$226.08
5353431302	GASLAMP	CHRIST SHANE	530 K	949	3.00	\$277.08
5353431303	GASLAMP	MAZE HOBART M & FREIDA L	530 K	943	3.00	\$275.78

000455

CITY OF SAN DIEGO
Downtown Property & Business Improvement District
Assessment Roll 2007-08

Assessor's Parcel Number	Zone	Owner Name(s)	Site Address	Sq. Ft.	Lot FF	Assmnt
5353431304	GASLAM	AUYEUNG ALEX K & DORIS M	530 K	913	3.00	\$269.30
5353431305	GASLAM	MULVIHILL JAMES A & VICTORIA J	530 K	911	3.00	\$268.87
5353431306	GASLAM	JUAN GERARDO D & MARIA L C	530 K	669	3.00	\$216.57
5353431307	GASLAM	BINNO JOE	530 K	661	3.00	\$214.84
5353431308	GASLAM	APPLEGATE JERRY	530 K	441	3.00	\$167.30
5353431309	GASLAM	WILLIAMSON DEBBIE A	530 K	650	3.00	\$212.47
5353431310	GASLAM	MCCARTHY MICHAEL C	530 K	725	3.00	\$228.67
5353431311	GASLAM	CIELINSKI ADDIE J	530 K	811	3.00	\$247.26
5353431312	GASLAM	CHALHOUB FAMILY REVOCABLE TRUST	530 K	981	3.00	\$284.00
5353431313	GASLAM	LESLIE DIANE K	530 K	1,001	3.00	\$288.32
5353431314	GASLAM	MOUSSAVIAN SALOMEH	530 K	940	3.00	\$275.13
5353431315	GASLAM	KEMPER LINDA D	530 K	939	3.00	\$274.92
5353431316	GASLAM	LIAN EMME	530 K	697	3.00	\$222.62
5353431317	GASLAM	LUCORE FAMILY TRUST 10-07-02	530 K	689	3.00	\$220.89
5353431318	GASLAM	WALLACK MARC & PHAN MELODY N	530 K	441	3.00	\$167.30
5353431319	GASLAM	REES KEMBERLEY & LEWIS D	530 K	679	3.00	\$218.73
5353431320	GASLAM	GOOD GREGORY M & JULIE L	530 K	823	3.00	\$249.85
5353431321	GASLAM	MCNAMARA PATRICIA A	530 K	811	3.00	\$247.26
5353431322	GASLAM	WERNER STEVEN P & JENNIFER L	530 K	981	3.00	\$284.00
5353431323	GASLAM	IRISH TIMOTHY T & AUDREY M	530 K	1,001	3.00	\$288.32
5353431324	GASLAM	MAWHINNEY NORA P	530 K	940	3.00	\$275.13
5353431325	GASLAM	ADAMS JESSE B & PAMELA J	530 K	939	3.00	\$274.92
5353431326	GASLAM	MCGAHEY THOMAS P	530 K	697	3.00	\$222.62
5353431327	GASLAM	TUREK KENNETH & SUSAN	530 K	689	3.00	\$220.89
5353431328	GASLAM	GONZALES GEORGE R	530 K	441	3.00	\$167.30
5353431329	GASLAM	SCHILLER LINDA S TRUST 01-12-94	530 K	679	3.00	\$218.73
5353431330	GASLAM	ROMEO JOHN	530 K	823	3.00	\$249.85
5353431331	GASLAM	GOOD NORMAN F & ANNICK F	530 K	811	3.00	\$247.26
5353431332	GASLAM	TUREK WALTER	530 K	981	3.00	\$284.00
5353431333	GASLAM	QUINTA AVENIDA INVESTMENTS L L C	530 K	1,001	3.00	\$288.32
5353431334	GASLAM	FITZGERALD KATHLEEN	530 K	940	3.00	\$275.13
5353431335	GASLAM	SADEGHI KEVIN & HALEH	530 K	939	3.00	\$274.92
5353431336	GASLAM	CRITTENDEN MARK & BARBARA FAMILY TRUST	530 K	697	3.00	\$222.62
5353431337	GASLAM	DEWOLF LIVING 1990 TRUST	530 K	689	3.00	\$220.89
5353431338	GASLAM	DEWOLF DONALD & SUSAN LIVING TRUST	530 K	441	3.00	\$167.30
5353431339	GASLAM	PATTI ROBERT C	530 K	679	3.00	\$218.73
5353431340	GASLAM	OLSEN BARRY L	530 K	823	3.00	\$249.85
5353431341	GASLAM	WHITFIELD CAPITAL L L C	530 K	780	3.00	\$240.56
5353431342	GASLAM	HUR HWAN	530 K	949	3.00	\$277.08
5353431343	GASLAM	JACOBSON BRAD L	530 K	943	3.00	\$275.78
5353431344	GASLAM	HABEGER WILLIAM F & ALICE K TRUST	530 K	913	3.00	\$269.30
5353431345	GASLAM	BLAIR BARBRA C REVOCABLE LIVING TRUST	530 K	911	3.00	\$268.87
5353431346	GASLAM	BRUTON SHARI	530 K	669	3.00	\$216.57
5353431347	GASLAM	BATES SCOTT	530 K	661	3.00	\$214.84
5353431348	GASLAM	TAKAGI ALEX M	530 K	441	3.00	\$167.30
5353431349	GASLAM	EDSALL FRANCIS E JR & KAREN J	530 K	650	3.00	\$212.47
5353431350	GASLAM	FLIPSE BRAD	530 K	791	3.00	\$242.94
5353431351	GASLAM	5TH & K RETAIL ASSOCIATES L L C		6,000	3.00	\$1368.60
5353431352	GASLAM	5TH & K RETAIL ASSOCIATES L L C		2,700	3.00	\$655.47
5353431353	GASLAM	5TH & K RETAIL ASSOCIATES L L C	305 5TH	12,660	3.00	\$2807.83
5353431354	GASLAM	5TH & K RETAIL ASSOCIATES L L C	302 6TH	5,603	3.00	\$1282.81
5353431401	GASLAM	SEBERT JOSHUA A & REITA R	530 K	707	3.00	\$224.78
5353431402	GASLAM	MCELROY MICHAEL C & NENITA	530 K	949	3.00	\$277.08
5353431403	GASLAM	GHERARDINI JEFFREY A & SUZANNE M	530 K	943	3.00	\$275.78

000456

CITY OF SAN DIEGO
Downtown Property & Business Improvement District
Assessment Roll 2007-08

Assessor's Parcel Number	Zone	Owner Name(s)	Site Address	Sq. Ft.	Lot FF	Assmnt
5353431404	GASLAM	RAMIREZ GABRIEL	530 K	911	3.00	\$268.87
5353431405	GASLAM	DESANDOVAL MARISELA P	530 K	910	3.00	\$268.65
5353431406	GASLAM	VAZQUEZ FAMILY TRUST 01-15-05	530 K	669	3.00	\$216.57
5353431407	GASLAM	ELDRIDGE DANA R	530 K	661	3.00	\$214.84
5353431408	GASLAM	JAIN MUKESH	530 K	430	3.00	\$164.92
5353431409	GASLAM	CAMPBELL PATRICK S	530 K	651	3.00	\$212.68
5353431410	GASLAM	CHU HOANG	530 K	803	3.00	\$245.53
5353431411	GASLAM	LUCK RODNEY M	530 K	981	3.00	\$284.00
5353431412	GASLAM	BRETTS LIVING TRUST 09-08-04	530 K	1,001	3.00	\$288.32
5353431413	GASLAM	HALKIDES FAMILY REVOCABLE LIVING 1999	530 K	939	3.00	\$274.92
5353431414	GASLAM	SIMPAUCO MARIA P P 1988 TRUST	530 K	937	3.00	\$274.49
5353431415	GASLAM	SIMPAUCO MICHAEL	530 K	697	3.00	\$222.62
5353431416	GASLAM	FLAX DAVID G & KATHLEEN A	530 K	689	3.00	\$220.89
5353431417	GASLAM	CHERNEY CRAIG P	530 K	487	3.00	\$177.24
5353431418	GASLAM	ANDREOTTI SUSAN	530 K	679	3.00	\$218.73
5353431419	GASLAM	ALBA EDWARD R & VERA-ALBA DIANA M	530 K	815	3.00	\$248.12
5353431420	GASLAM	ROBINSON JOSHUA & GALENA	530 K	803	3.00	\$245.53
5353431421	GASLAM	MILLER MICHAEL I & NICHOL L G	530 K	981	3.00	\$284.00
5353431422	GASLAM	BYI BRONSON TRUST 04-06-06	530 K	1,001	3.00	\$288.32
5353431423	GASLAM	RICE WILLIAM G IV	530 K	939	3.00	\$274.92
5353431424	GASLAM	WILCOX LORI D FAMILY TRUST 08-30-06	530 K	937	3.00	\$274.49
5353431425	GASLAM	HENTSCHER JULIE	530 K	697	3.00	\$222.62
5353431426	GASLAM	MATUS WILLIAM E	530 K	689	3.00	\$220.89
5353431427	GASLAM	ADORNATO SUSAN K	530 K	487	3.00	\$177.24
5353431428	GASLAM	VANDENBERG RONALD A & DEBORAH E	530 K	679	3.00	\$218.73
5353431429	GASLAM	MEADOR MARTIN A	530 K	815	3.00	\$248.12
5353431430	GASLAM	CEDILLO MARICARMEN	530 K	803	3.00	\$245.53
5353431431	GASLAM	DIAZDELEON SERGIO	530 K	981	3.00	\$284.00
5353431432	GASLAM	VILKAR INC	530 K	1,001	3.00	\$288.32
5353431433	GASLAM	MENDOZA JOSEPH	530 K	939	3.00	\$274.92
5353431434	GASLAM	BERNARDO RAINIER & JENNIFER	530 K	937	3.00	\$274.49
5353431435	GASLAM	SIMPAUCO 2005 TRUST 05-09-05	530 K	697	3.00	\$222.62
5353431436	GASLAM	LAGUATAN FAMILY TRUST 01-08-03	530 K	689	3.00	\$220.89
5353431437	GASLAM	LOCATELLI DEBORA	530 K	487	3.00	\$177.24
5353431438	GASLAM	GSAMP TRUST 2005-WMC2 11-01-05	530 K	679	3.00	\$218.73
5353431439	GASLAM	KADER WAISS	530 K	815	3.00	\$248.12
5353431440	GASLAM	G C L SAN DIEGO L L C	530 K	803	3.00	\$245.53
5353431441	GASLAM	SPRAGUE MARK	530 K	981	3.00	\$284.00
5353431442	GASLAM	MOON WON	530 K	1,001	3.00	\$288.32
5353431443	GASLAM	JOHNSTON HEATHER	530 K	939	3.00	\$274.92
5353431444	GASLAM	HABEGER WILLIAM F & ALICE K REVOCABLE	530 K	937	3.00	\$274.49
5353431445	GASLAM	MALLORY MATTHEW	530 K	697	3.00	\$222.62
5353431446	GASLAM	CHRISTOPHERSON TERRY	530 K	689	3.00	\$220.89
5353431447	GASLAM	KIM SANDRA	530 K	487	3.00	\$177.24
5353431448	GASLAM	WHIPPLE NANCY E TRUST 09-17-03	530 K	679	3.00	\$218.73
5353431449	GASLAM	BAGSHAW ARLENE D TRUST 07-21-00	530 K	815	3.00	\$248.12
5353431450	GASLAM	KAUFMAN RONALD & BARBARA FAMILY TRUST	530 K	803	3.00	\$245.53
5353431451	GASLAM	BROWN FAMILY TRUST 06-19-06	530 K	981	3.00	\$284.00
5353431452	GASLAM	ODABAE ALIREZA	530 K	1,001	3.00	\$288.32
5353431453	GASLAM	BRANDT TRAVIS O	530 K	939	3.00	\$274.92
5353431454	GASLAM	MAGPANTAY FAMILY TRUST 09-30-95	530 K	937	3.00	\$274.49
5353431455	GASLAM	AVENDANO RICARDO	530 K	697	3.00	\$222.62
5353431456	GASLAM	BREEZE LEWIS L III	530 K	689	3.00	\$220.89
5353431457	GASLAM	BURK ALISSA	530 K	487	3.00	\$177.24

000457

CITY OF SAN DIEGO
Downtown Property & Business Improvement District
Assessment Roll 2007-08

Assessor's Parcel Number	Zone	Owner Name(s)	Site Address	Sq. Ft.	Lot FF	Assmnt
5353431458	GASLAM	WAGNER PAMELA J TRUST 09-26-02	530 K	679	3.00	\$218.73
5353431459	GASLAM	WARREN PAULA	530 K	815	3.00	\$248.12
5353431501	GASLAM	COLINA JOSE M & PILAR L	530 K	771	4.00	\$262.61
5353431502	GASLAM	HOGAN TERRY L	530 K	949	4.00	\$301.08
5353431503	GASLAM	!SIDRO ERWIN B	530 K	943	3.00	\$275.78
5353431504	GASLAM	POURMAND PAYAM	530 K	911	3.00	\$268.87
5353431505	GASLAM	KOSAKOWSKI MICHAEL	530 K	910	3.00	\$268.65
5353431506	GASLAM	CARLOS CARSON A & CHANG SANDY H	530 K	669	3.00	\$216.57
5353431507	GASLAM	HASSAN MOHAMED	530 K	661	3.00	\$214.84
5353431508	GASLAM	KIM FAMILY TRUST 01-21-06	530 K	469	3.00	\$173.35
5353431509	GASLAM	KELLY JEFFREY G & SMYTH LINDA A	530 K	649	3.00	\$212.25
5353431510	GASLAM	VIENNA SAMUEL G & PATRICIA L	530 K	783	3.00	\$241.21
5353431511	GASLAM	ENGLISH ELISABETH T	530 K	771	3.00	\$238.61
5353431512	GASLAM	DEJESUS LIVING TRUST 07-07-89	530 K	949	3.00	\$277.08
5353431513	GASLAM	STEVENS MELBOURN R & BEVERLY A	530 K	943	3.00	\$275.78
5353431514	GASLAM	WILKINSON FRANK J & DEBORAH A	530 K	911	3.00	\$268.87
5353431515	GASLAM	5TH AVE PLACE L L C	530 K	910	3.00	\$268.65
5353431516	GASLAM	KEWLEY GLEN A III	530 K	669	3.00	\$216.57
5353431517	GASLAM	BREEZE LEWIS L III	530 K	661	3.00	\$214.84
5353431518	GASLAM	DIRTADIAN ARA	530 K	469	3.00	\$173.35
5353431519	GASLAM	RODRIGO DAMITH S	530 K	649	3.00	\$212.25
5353431520	GASLAM	SANTOS DEBORAH D	530 K	783	3.00	\$241.21
5353431521	GASLAM	GLORIOSO ANGELA	530 K ST #1011	771	3.00	\$238.61
5353431522	GASLAM	DRAGUESKU PEGGY J	530 K ST #1012	949	3.00	\$277.08
5353431523	GASLAM	VIZZOLINI JOSEPH M & KATHRYN E	530 K ST #1013	943	3.00	\$275.78
5353431524	GASLAM	LUBIN FAMILY TRUST 03-26-02	530 K ST #1014	911	3.00	\$268.87
5353431525	GASLAM	FLIPSE BRAD R	530 K ST #1015	910	3.00	\$268.65
5353431526	GASLAM	NUNEZ ESTEBAN	530 K ST #1016	669	3.00	\$216.57
5353431527	GASLAM	COSTA MATTHEW	530 K ST #1017	661	3.00	\$214.84
5353431528	GASLAM	COLOGGI GRACE A	530 K ST #1018	469	3.00	\$173.35
5353431529	GASLAM	RAMENOFKY TRUST 11-22-98	530 K ST #1019	649	3.00	\$212.25
5353431530	GASLAM	BJONTEGARD BERNT E	530 K ST #1020	783	3.00	\$241.21
5353431531	GASLAM	RONCONE PETER T & TINA	530 K ST #1111	771	3.00	\$238.61
5353431532	GASLAM	5TH & K DEVELOPMENT CO L L C	530 K ST #1112	949	3.00	\$277.08
5353431533	GASLAM	5TH & K DEVELOPMENT CO L L C	530 K ST #1113	943	3.00	\$275.78
5353431534	GASLAM	GALLEGO LAWRENCE A & MIERZWA MICHELLE	530 K ST #1114	911	3.00	\$268.87
5353431535	GASLAM	LUBIN FAMILY TRUST 03-26-02	530 K ST #1115	910	3.00	\$268.65
5353431536	GASLAM	SINGH RYAN	530 K ST #1116	669	3.00	\$216.57
5353431537	GASLAM	JULIUSSEN MARTIN C	530 K ST #1117	661	3.00	\$214.84
5353431538	GASLAM	BUTCHER NOEL L	530 K ST #1118	469	3.00	\$173.35
5353431539	GASLAM	FINN FAMILY 2004 TRUST 03-22-04	530 K ST #1119	649	3.00	\$212.25
5353431540	GASLAM	EVERSOLE LEWIS R & BEVERLY G	530 K ST #1120	783	3.00	\$241.21
5353431600	GASLAM	J5TH L L C <LF> SHICKRY PROPERTIES L L C	363 5TH	28,000	200.00	\$10850.86
5353431700	GASLAM	J5TH L L C <LF> SHICKRY PROPERTIES L L C		5,000	50.00	\$2280.52
5353440100	GASLAM	FISH FAMILY TRUST	275 5TH	22,506	175.00	\$9063.60
5353441200	GASLAM	FIFTH ROCK L L C <LF> GASLAMP HOLDINGS L L	275 FIFTH	20,833	275.00	\$11102.09
5353441300	GASLAM	FIFTH ROCK L L C <LF> GASLAMP HOLDINGS L L		20,833	275.00	\$11102.09
5353441400	GASLAM	FIFTH ROCK L L C <LF> GASLAMP HOLDINGS L L		20,834	275.00	\$11102.31
5353451300	GASLAM	SAN DIEGO & ARIZONA EASTERN RAILWAY CO		0	0.00	\$0.00
5353451501	GASLAM	LHO SAN DIEGO HOTEL ONE L P	401 K	180,717	162.00	\$42940.99
5353451502	GASLAM	S D BRIDGEWORKS II L L C	224 5TH	18,569	296.00	\$11116.85
5355501000	GASLAM	SAN DIEGO & ARIZONA EASTERN RAILWAY CO		0	0.00	\$0.00
5355501100	GASLAM	CITY OF SAN DIEGO		0	0.00	\$0.00
5355501800	GASLAM	AFJR PARTNERSHIP L P	170 6TH	2,500	150.00	\$4140.30

000458

CITY OF SAN DIEGO
Downtown Property & Business Improvement District
Assessment Roll 2007-08

Assessor's Parcel Number	Zone	Owner Name(s)	Site Address	Sq. Ft.	Lot FF	Assmnt
5355501900	GASLAM	CITY OF SAN DIEGO		283	20.00	\$541.16
5335441001	MARINA	RUNNER FAMILY TRUST	701 KETTNER	1,301	5.00	\$144.55
5335441002	MARINA	GAFFORD WAYNE	701 KETTNER	1,301	5.00	\$144.55
5335441003	MARINA	MADDEN BRUCE T & CONSTANCE	701 KETTNER	1,301	5.00	\$144.55
5335441004	MARINA	ESSINGER RUPERT & POWELL-ESSINGER	701 KETTNER	1,301	5.00	\$144.55
5335441005	MARINA	KITAGAWA GARY R	701 KETTNER	1,301	5.00	\$144.55
5335441006	MARINA	HOLMES IVAN & LEILANI FAMILY REVOCABLE	701 KETTNER	1,301	5.00	\$144.55
5335441007	MARINA	PARISI HELEN T TRUST 08-03-90	701 KETTNER	1,301	5.00	\$144.55
5335441008	MARINA	BURNS PATRICK	701 KETTNER	1,301	5.00	\$144.55
5335441009	MARINA	LIPPITT JOHN P & LINDA	701 KETTNER	1,301	5.00	\$144.55
5335441010	MARINA	GAFFORD WAYNE	701 KETTNER	1,301	5.00	\$144.55
5335441011	MARINA	BECERRA AUDREY S	701 KETTNER	1,301	5.00	\$144.55
5335441012	MARINA	MCMANUS ELAINE V. TRUST 12-28-78	701 KETTNER	1,301	5.00	\$144.55
5335441013	MARINA	LUKE SANDRA J	701 KETTNER	1,301	5.00	\$144.55
5335441014	MARINA	CHAZEN RUTHANNE I	701 KETTNER	1,301	5.00	\$144.55
5335441015	MARINA	SNYDER SUSAN	701 KETTNER	1,301	5.00	\$144.55
5335441016	MARINA	GLASSER TODD S	701 KETTNER	1,301	5.00	\$144.55
5335441017	MARINA	KIRSON DONALD A	701 KETTNER	1,301	5.00	\$144.55
5335441018	MARINA	VANDEPOL DAVID & LISA	701 KETTNER	1,301	5.00	\$144.55
5335441019	MARINA	HAYES GERALDINE	701 KETTNER	1,301	5.00	\$144.55
5335441020	MARINA	ORDONEZ ARTURO M & ARLINE TRUST 07-02-99	701 KETTNER	1,301	5.00	\$144.55
5335441021	MARINA	HEINRICH MEGAN	701 KETTNER	1,301	5.00	\$144.55
5335441022	MARINA	KENT EDWARD E	701 KETTNER	1,301	5.00	\$144.55
5335441023	MARINA	BRIDDICK LORNA	701 KETTNER	1,301	5.00	\$144.55
5335441024	MARINA	MARTIN H B TRUST 08-12-87	701 KETTNER	1,301	5.00	\$144.55
5335441025	MARINA	FITZPATRICK JANE L TRUST 11-30-05	701 KETTNER	1,301	5.00	\$144.55
5335441026	MARINA	JENKINS JANET K TRUST 03-12-91	701 KETTNER	1,301	5.00	\$144.55
5335441027	MARINA	BLISS VAULINE S TR	701 KETTNER	1,301	5.00	\$144.55
5335441028	MARINA	BURCH CAROL F REVOCABLE TRUST 11-18-05	701 KETTNER	1,301	5.00	\$144.55
5335441029	MARINA	WITTERING NEIL & SUSAN L	701 KETTNER	1,301	5.00	\$144.55
5335441030	MARINA	HUNTER ALICE M	701 KETTNER	1,301	5.00	\$144.55
5335441031	MARINA	COLE IAN M	701 KETTNER	1,301	5.00	\$144.55
5335441032	MARINA	GLASSON GALE A REVOCABLE TRUST 05-04-04	701 KETTNER	1,301	5.00	\$144.55
5335441033	MARINA	DALY BONNIE R REBOCABLE TRUST 08-16-05	701 KETTNER	1,301	5.00	\$144.55
5335441034	MARINA	VALLACHER SHARON L TRUST 09-20-99	701 KETTNER	1,301	5.00	\$144.55
5335441035	MARINA	BANIADAM BEHFAR	701 KETTNER	1,301	5.00	\$144.55
5335441036	MARINA	BERMINGHAM EVE	701 KETTNER	1,301	5.00	\$144.55
5335441037	MARINA	CHAZEN RUTHANNE I	701 KETTNER	1,301	5.00	\$144.55
5335441038	MARINA	CHAZEN RUTHANNE I	701 KETTNER	1,301	5.00	\$144.55
5335441039	MARINA	CHAZEN RUTHANNE I	701 KETTNER	1,301	5.00	\$144.55
5335441040	MARINA	MILLER MARCIA L	701 KETTNER	1,301	5.00	\$144.55
5335441041	MARINA	CHAZEN RUTHANNE I	701 KETTNER	1,301	5.00	\$144.55
5335441042	MARINA	FREDRICH BARBARA E TRUST 11-05-97	701 KETTNER	1,301	5.00	\$144.55
5335441043	MARINA	AHRENS DIETER REVOCABLE TRUST 02-14-05	701 KETTNER	1,301	5.00	\$144.55
5335441044	MARINA	DIXON TERRY W & KELLY A	701 KETTNER	1,301	5.00	\$144.55
5335441045	MARINA	SHERLOCK DANIEL S & JULIE E	701 KETTNER	1,301	5.00	\$144.55
5335441046	MARINA	OLIVO FREDERICK M	701 KETTNER	1,301	5.00	\$144.55
5335441047	MARINA	KILLEA FAMILY TRUST B 04-29-88	701 KETTNER	1,301	5.00	\$144.55
5335441048	MARINA	SWANSON DOUGLAS L	701 KETTNER	1,301	5.00	\$144.55
5335441049	MARINA	TRIBBLE VICTORIA	701 KETTNER	1,301	5.00	\$144.55
5335441050	MARINA	THOMPSON CYBELE L	701 KETTNER	1,301	5.00	\$144.55
5335441051	MARINA	BLISS DAY LIVING TRUST 03-21-01	701 KETTNER	1,301	5.00	\$144.55
5335441052	MARINA	NICHOLSON-WATERMAN FAMILY TRUST	7001 KETTNER	1,301	5.00	\$144.55
5335441053	MARINA	MARTIN H B TRUST 08-12-87	701 KETTNER	1,301	5.00	\$144.55

000459

CITY OF SAN DIEGO
Downtown Property & Business Improvement District
Assessment Roll 2007-08

Assessor's Parcel Number	Zone	Owner Name(s)	Site Address	Sq. Ft.	Lot FF	Assmnt
5335441054	MARINA	RUSTICHELLI CARLO	701 KETTNER	1,301	5.00	\$144.55
5335441055	MARINA	MACIAS J TERESA D J V TR	701 KETTNER	1,301	5.00	\$144.55
5335441056	MARINA	EHNOW ROBERT M & COLETTE K	701 KETTNER	1,301	5.00	\$144.55
5335441057	MARINA	SWEARINGEN LEAH J	701 KETTNER	1,301	5.00	\$144.55
5335441058	MARINA	SELIGSON CAROL KING	701 KETTNER	1,301	5.00	\$144.55
5335441059	MARINA	ROSENKAVALIER L L C	701 KETTNER	1,301	5.00	\$144.55
5335441060	MARINA	MONROY RUTH TR & ROBERT DANIEL M (DCSD)	701 KETTNER	1,301	5.00	\$144.55
5335441061	MARINA	BERGER DEBORAH L TR	701 KETTNER	1,301	5.00	\$144.55
5335441062	MARINA	NESLUND GERALD & RAQUEL	701 KETTNER	1,301	5.00	\$144.55
5335441063	MARINA	RIVETTI DANIEL A	701 KETTNER	1,301	5.00	\$144.55
5335441064	MARINA	SALMON HAROLD E & ALLEN MARY A	701 KETTNER	1,301	5.00	\$144.55
5335441065	MARINA	STODDART CAROL J	701 KETTNER	1,301	5.00	\$144.55
5335441066	MARINA	MADDEN BRUCE T & CONSTANCE	701 KETTNER	1,301	5.00	\$144.55
5335441067	MARINA	FERREIRA RYAN	701 KETTNER	1,301	5.00	\$144.55
5335441068	MARINA	LESTER FRANK G III & KATHARINA P	701 KETTNER	1,301	5.00	\$144.55
5335441069	MARINA	MCKECHNIE FAMILY TRUST 02-28-91	701 KETTNER	1,301	5.00	\$144.55
5335441070	MARINA	GONZALEZ AMPARO REVOCABLE TRUST	701 KETTNER	1,301	5.00	\$144.55
5335441071	MARINA	HUSTWICK DAVID E & MARY B	701 KETTNER	1,301	5.00	\$144.55
5335441072	MARINA	SACHS H & B FAMILY TRUST 01-30-97	701 KETTNER	1,301	5.00	\$144.55
5335441101	MARINA	SOLGA JOHN & JOANN M LIVING TRUST 05-11-01	701 KETTNER	1,301	5.00	\$144.55
5335441102	MARINA	FREEMAN TONY & MIYUKI T	701 KETTNER	1,301	5.00	\$144.55
5335441103	MARINA	ASHE THOMAS & WENDY	701 KETTNER	1,301	5.00	\$144.55
5335441104	MARINA	WYMAN VIOLA	701 KETTNER	1,301	5.00	\$144.55
5335441105	MARINA	SOLGA JOHN & JOANN M LIVING TRUST 05-11-01	701 KETTNER	1,301	5.00	\$144.55
5335441106	MARINA	VIELE FAMILY TRUST 04-24-92	701 KETTNER	1,301	5.00	\$144.55
5335441107	MARINA	WILSON RICHARD F & MICHELE R	701 KETTNER	1,301	5.00	\$144.55
5335441108	MARINA	MCELROY CECILY M	701 KETTNER	1,304	5.00	\$144.75
5335441109	MARINA	DEPEW PATRICIA A TRUST 12-12-00	701 KETTNER	1,301	5.00	\$144.55
5335441110	MARINA	MARTES STEVEN M & KATHERINE A	701 KETTNER	1,301	5.00	\$144.55
5335441111	MARINA	AUNT TRUST	701 KETTNER	1,301	5.00	\$144.55
5335441112	MARINA	SMITH GARY J E	701 KETTNER	1,301	5.00	\$144.55
5335441113	MARINA	JARVIS JAMES & ALI H	701 KETTNER	1,301	5.00	\$144.55
5335441114	MARINA	CARPENTER REVOCABLE TRUST 11-19-04	701 KETTNER	1,301	5.00	\$144.55
5335441115	MARINA	HASS MARK A	701 KETTNER	1,301	5.00	\$144.55
5335441116	MARINA	TWOMEY DAVID LIVING TRUST 05-11-00	701 KETTNER	1,301	5.00	\$144.55
5335441117	MARINA	GOWING ROBERT P	701 KETTNER	1,301	5.00	\$144.55
5335441118	MARINA	LUNA HENRY B & ROSARIO P	701 KETTNER	1,301	5.00	\$144.55
5335441119	MARINA	MARIN JOHN A & CORNELIA L TRS	701 KETTNER	1,301	5.00	\$144.55
5335441120	MARINA	CHAZEN RUTHANNE	701 KETTNER	1,301	5.00	\$144.55
5335441121	MARINA	E J D PROPERTIES L L C	701 KETTNER	1,301	5.00	\$144.55
5335441122	MARINA	WYLIE ERNEST L & GENEVIEVE A TRS	701 KETTNER	1,301	5.00	\$144.55
5335441123	MARINA	RYAN GREGORY V	701 KETTNER	1,301	5.00	\$144.55
5335441124	MARINA	BOTWIN SHELLY H LIVING TRUST 06-18-96	701 KETTNER	1,301	5.00	\$144.55
5335441125	MARINA	BECNEL FAMILY TRUST 05-26-94	701 KETTNER	1,301	5.00	\$144.55
5335441126	MARINA	HANCOCK R FAMILY TRUST 03-29-94	701 KETTNER	1,301	5.00	\$144.55
5335441127	MARINA	HANRAHAN THOMAS J & MILDRED F FAMILY	701 KETTNER	1,301	5.00	\$144.55
5335441128	MARINA	JONES GLENN D & KITSON MARCIA D	701 KETTNER	1,301	5.00	\$144.55
5335441129	MARINA	U S FINANCIAL L P	701 KETTNER	1,301	5.00	\$144.55
5335441130	MARINA	MORGAN FAMILY TRUST 06-03-98	701 KETTNER	1,301	5.00	\$144.55
5335441131	MARINA	CHEN ANDREW C & SHEN LAURA	701 KETTNER	1,301	5.00	\$144.55
5335441132	MARINA	MARTES CONSTANCE A REVOCABLE LIVING	701 KETTNER	1,301	5.00	\$144.55
5335441133	MARINA	SPRINGER DOUGLAS S TRUST 02-01-00	701 KETTNER	1,301	5.00	\$144.55
5335441134	MARINA	RHAMY PHILLIP C & CARRA L	701 KETTNER	1,301	5.00	\$144.55
5335441135	MARINA	DICKINSON FIDELIA R	701 KETTNER	1,301	5.00	\$144.55

000460

CITY OF SAN DIEGO
Downtown Property & Business Improvement District
Assessment Roll 2007-08

Assessor's Parcel Number	Zone	Owner Name(s)	Site Address	Sq. Ft.	Lot FF	Assmnt
5335441136	MARINA	WEST GILBERT A & SONIA B	701 KETTNER	1,369	5.00	\$149.08
5335441137	MARINA	HUGHES JOHN	701 KETTNER	1,301	5.00	\$144.55
5335441138	MARINA	ANDALON ARMANDO R	701 KETTNER	1,304	5.00	\$144.75
5335441139	MARINA	VALLIN SHERRIL D REVOCABLE TRUST 07-06-05	701 KETTNER	1,301	5.00	\$144.55
5335441140	MARINA	FORDE PATRICK J	701 KETTNER	1,301	5.00	\$144.55
5335441141	MARINA	MARTENS JOHN J	701 KETTNER	1,301	5.00	\$144.55
5335441142	MARINA	PAPERS GARRY II & KAWAOKA RITSUKO	701 KETTNER	1,301	5.00	\$144.55
5335441143	MARINA	LOKERS GARRET A	701 KETTNER	1,301	5.00	\$144.55
5335441144	MARINA	PHELPS SANDRA B FAMILY TRUST 12-23-92	701 KETTNER	1,304	5.00	\$144.75
5335441145	MARINA	DULAY GAIL A	701 KETTNER	1,301	5.00	\$144.55
5335441146	MARINA	GRAY CHARMAINE TRUST 10-31-04	701 KETTNER	1,301	5.00	\$144.55
5335441147	MARINA	KORACH ROBERT S	701 KETTNER	1,301	5.00	\$144.55
5335441148	MARINA	POWELL ERIC M	701 KETTNER	1,301	5.00	\$144.55
5335441149	MARINA	LONG CAROLL C	701 KETTNER	1,301	5.00	\$144.55
5335441150	MARINA	CATALANA ROBERT W & SANDRA A	701 KETTNER	1,334	5.00	\$146.75
5335441151	MARINA	STEVENS ROGER E LIVING TRUST	701 KETTNER	1,301	5.00	\$144.55
5335441152	MARINA	COBURN-ALONZO LANE	701 KETTNER	1,301	5.00	\$144.55
5335441153	MARINA	BRESNIK JOHN A & NGUYEN MAI THI HONG	701 KETTNER	1,301	5.00	\$144.55
5335441154	MARINA	HALL KATIE A	701 KETTNER	1,301	5.00	\$144.55
5335441155	MARINA	POWERS TIMOTHY	701 KETTNER	1,301	5.00	\$144.55
5335441156	MARINA	GALLEGOS EDWARD & DIANA	701 KETTNER	1,301	5.00	\$144.55
5335441157	MARINA	GALLO JANET TRUST 12-07-00	701 KETTNER	1,301	5.00	\$144.55
5335441158	MARINA	FATHY ANN T LIVING TRUST	701 KETTNER	1,301	5.00	\$144.55
5335441159	MARINA	REES RICHARD D	701 KETTNER	1,301	5.00	\$144.55
5335441160	MARINA	HAIGHT GLENN D	701 KETTNER	1,301	5.00	\$144.55
5335441161	MARINA	MORONES ENRIQUE	701 KETTNER	1,301	5.00	\$144.55
5335441162	MARINA	TWOMEY DAVID LIVING TRUST 05-11-00	701 KETTNER	1,301	5.00	\$144.55
5335441163	MARINA	YOUSSEF JOSEPH	701 KETTNER	1,301	5.00	\$144.55
5335441164	MARINA	QUACCIA ARLENE	701 KETTNER	1,301	5.00	\$144.55
5335441165	MARINA	STASKO-SCHIMBERG REVOCABLE TRUST	701 KETTNER	1,301	5.00	\$144.55
5335441166	MARINA	PILCHEN FAMILY TRUST 07-20-05	701 KETTNER	1,369	5.00	\$149.08
5335441167	MARINA	GREENSTEIN ESTHER TR	701 KETTNER	1,301	5.00	\$144.55
5335441168	MARINA	WILLIAMS CHARLES J	701 KETTNER	1,301	5.00	\$144.55
5335441169	MARINA	BLISS VAULINE S TR	701 KETTNER	1,301	5.00	\$144.55
5335441170	MARINA	JALAJAS PETER E & KIMBERELY M	701 KETTNER	1,301	5.00	\$144.55
5335441171	MARINA	JOHNSON GERALD C	701 KETTNER	1,301	5.00	\$144.55
5335441172	MARINA	KITAGAWA GARY R & SWART SANG S	701 KETTNER	1,301	5.00	\$144.55
5335441173	MARINA	MITCHELL SHAMSKY FAMILY TRUST 11-30-00	701 KETTNER	1,301	5.00	\$144.55
5335441174	MARINA	POPEK PATRICIA L	701 KETTNER	1,301	5.00	\$144.55
5335441175	MARINA	CHOYCE GAVIN B	701 KETTNER	1,301	5.00	\$144.55
5335441176	MARINA	STEIN ROY M	701 KETTNER	1,301	5.00	\$144.55
5335441177	MARINA	HERCULES MARGARET A	701 KETTNER	1,301	5.00	\$144.55
5335441178	MARINA	EVERETT ELIZABETH B TRUST 09-13-01	701 KETTNER	1,301	5.00	\$144.55
5335441179	MARINA	NAREAU JOAN G TRUST 10-03-97	701 KETTNER	1,301	5.00	\$144.55
5335441180	MARINA	CATALANA ROBERT W & SANDRA A	701 KETTNER	1,301	5.00	\$144.55
5335441181	MARINA	RUST JACK W & HOM CONSTANCE J	701 KETTNER	1,301	5.00	\$144.55
5335441182	MARINA	PAGLEY TRUST 03-04-99	701 KETTNER	1,301	5.00	\$144.55
5335441201	MARINA	QUACCIA LOUIS & ARLENE LIVING TRUST	701 KETTNER	1,301	5.00	\$144.55
5335441202	MARINA	SENINI LORI A	701 KETTNER	1,301	5.00	\$144.55
5335441203	MARINA	QUACCIA LOUIS M & R ARLENE	701 KETTNER	1,301	5.00	\$144.55
5335441204	MARINA	DEGENHARDT JOHN & STEPHANIE	701 KETTNER	1,301	5.00	\$144.55
5335441205	MARINA	PENHARLOW FAMILY TRUST OF 1989	701 KETTNER	1,301	5.00	\$144.55
5335441206	MARINA	COTTINGHAM ANN	701 KETTNER	1,301	5.00	\$144.55
5335441207	MARINA	SERVETTER GILDA F TRUST 08-12-96	701 KETTNER	1,301	5.00	\$144.55

000461

CITY OF SAN DIEGO
Downtown Property & Business Improvement District
Assessment Roll 2007-08

Assessor's Parcel Number	Zone	Owner Name(s)	Site Address	Sq. Ft.	Lot FF	Assmnt
5335441208	MARINA	SUMWALT DENNIS G & BEVERLY L	701 KETTNER	1,301	5.00	\$144.55
5335441209	MARINA	MARZOLLA ANTHONY M & JEANNE R 1990	701 KETTNER	1,301	5.00	\$144.55
5335441210	MARINA	BUSH JAMES E TR	701 KETTNER	1,301	5.00	\$144.55
5335441211	MARINA	JURICEK RONALD J	701 KETTNER	1,301	5.00	\$144.55
5335441212	MARINA	PETERSON GARY E & JILL L FAMILY TRUST	701 KETTNER	1,301	5.00	\$144.55
5335441213	MARINA	KANE SHAROL L	701 KETTNER	1,301	5.00	\$144.55
5335441214	MARINA	CHARLOTTA STEVEN P & JOY	701 KETTNER	1,301	5.00	\$144.55
5335441215	MARINA	FURMANSKY BERT S	701 KETTNER	1,301	5.00	\$144.55
5335441216	MARINA	MAVEETY FREDRICA S	701 KETTNER	1,301	5.00	\$144.55
5335441217	MARINA	AUGHINBAUGH EUGENE R	701 KETTNER	1,301	5.00	\$144.55
5335441218	MARINA	DARIUS LAURA	701 KETTNER	1,301	5.00	\$144.55
5335441219	MARINA	HENNEY MICHAEL T & GLORIA	701 KETTNER	1,301	5.00	\$144.55
5335441220	MARINA	HERLEVIC JOHN TRUST 11-03-06	701 KETTNER	1,301	5.00	\$144.55
5335441221	MARINA	COOKSLEY DAVID A & BARBARA W	701 KETTNER	1,301	5.00	\$144.55
5335441222	MARINA	VOLPE DONNA	701 KETTNER	1,301	5.00	\$144.55
5335441223	MARINA	DUPUIS RONALD D & SHOHREH	701 KETTNER	1,301	5.00	\$144.55
5335441224	MARINA	BARKLEY BARRY R TRUST 10-14-98	701 KETTNER	1,301	5.00	\$144.55
5335441225	MARINA	ELLIOTT LYNDA K	701 KETTNER	1,301	5.00	\$144.55
5335441226	MARINA	GRAU RANDALL L & KRISTE J TRUST 03-01-01	701 KETTNER	1,301	5.00	\$144.55
5335441227	MARINA	WARNKE MATTHEW L	701 KETTNER	1,301	5.00	\$144.55
5335441228	MARINA	YORTY DIANA A	701 KETTNER	1,301	5.00	\$144.55
5335441229	MARINA	MADIGAN MICHAEL D	701 KETTNER	1,301	5.00	\$144.55
5335441230	MARINA	MARCIANTE ANTHONY J & ROBERTA J	701 KETTNER	1,301	5.00	\$144.55
5335441231	MARINA	SPIEGEL MICHAEL S	701 KETTNER	1,301	5.00	\$144.55
5335441232	MARINA	WILLIAMS MICHAEL D & PEREZ-WILLIAMS	701 KETTNER	1,301	5.00	\$144.55
5335441233	MARINA	MCMANUS ELIZABETH E TR	701 KETTNER	1,301	5.00	\$144.55
5335441234	MARINA	CROW LUELLA H TR	701 KETTNER	1,301	5.00	\$144.55
5335441235	MARINA	STEVENS SEAN C & ELIZABETH J	701 KETTNER	1,301	5.00	\$144.55
5335441236	MARINA	BORETTO COLLEEN M	701 KETTNER	1,301	5.00	\$144.55
5335441237	MARINA	WALLACE SHIRLEY T TRUST 05-19-04	701 KETTNER	1,301	5.00	\$144.55
5335441238	MARINA	WALKER RENA M TRUST 09-19-94	701 KETTNER	1,301	5.00	\$144.55
5335441239	MARINA	JENNESS LESLIE A REVOCABLE TRUST 11-20-06	701 KETTNER	1,301	5.00	\$144.55
5335441240	MARINA	NICKELL FAMILY TRUST 05-18-93	701 KETTNER	1,301	5.00	\$144.55
5335441241	MARINA	WIEDEMANN LESLIE A & PEGGY J	701 KETTNER	1,301	5.00	\$144.55
5335441242	MARINA	YOUNG FAYE	701 KETTNER	1,301	5.00	\$144.55
5335441243	MARINA	DREW DOROTHEA	701 KETTNER	1,301	5.00	\$144.55
5335441244	MARINA	SHIRK RICHARD L	701 KETTNER	1,301	5.00	\$144.55
5335441245	MARINA	MOUTES FAMILY TRUST 04-23-99	701 KETTNER	1,301	5.00	\$144.55
5335441246	MARINA	RODRIGUEZ MARIO A & LORRAINE U	701 KETTNER	1,301	5.00	\$144.55
5335441247	MARINA	SMITH R 1996 TRUST	701 KETTNER	1,301	5.00	\$144.55
5335441248	MARINA	MCNANEY DENNIS	701 KETTNER	1,301	5.00	\$144.55
5335441249	MARINA	PERREYCLEAR DIANNE	701 KETTNER	1,301	5.00	\$144.55
5335441250	MARINA	RUTH BERNARD	701 KETTNER	1,301	5.00	\$144.55
5335441251	MARINA	NOMLAND MARIA E	701 KETTNER	1,301	5.00	\$144.55
5335441252	MARINA	WILSON HELEN W TR	701 KETTNER	1,301	5.00	\$144.55
5335441253	MARINA	POLITZER PETER A TRUST 12-01-03	701 KETTNER	1,301	5.00	\$144.55
5335441254	MARINA	CASTRO ALEJANDRINA	701 KETTNER	1,301	5.00	\$144.55
5335441255	MARINA	COUTTS STELLA J TR	701 KETTNER	1,301	5.00	\$144.55
5335441256	MARINA	LEWIS DAVID TRUST 04-12-05	701 KETTNER	1,301	5.00	\$144.55
5335441258	MARINA	WYLIE ERNEST L & GENEVIEVE A TRS	701 KETTNER	1,301	5.00	\$144.55
5335441260	MARINA	GLANZ FRANKLIN S & SHIRLEY A TRS	701 KETTNER	1,301	5.00	\$144.55
5335441261	MARINA	MELVILLE SANDRA LIVING TRUST 12-14-98	701 KETTNER	1,301	5.00	\$144.55
5335441262	MARINA	STARK JAMES W & FRANCES G FAMILY TRUST	701 KETTNER	1,301	5.00	\$144.55
5335441263	MARINA	COASTAL LEGAL CONSULTANTS INC	701 KETTNER	1,301	5.00	\$144.55

CITY OF SAN DIEGO
Downtown Property & Business Improvement District
Assessment Roll 2007-08

Assessor's **000462**

Parcel Number	Zone	Owner Name(s)	Site Address	Sq. Ft.	Lot FF	Assmnt
5335441264	MARINA	TOWNSEND CAMERYN A	701 KETTNER	1,301	5.00	\$144.55
5335441265	MARINA	SWANSON KENNETH B	701 KETTNER	1,301	5.00	\$144.55
5335441266	MARINA	JOHNSON CLIFFORD B & CHINA R	701 KETTNER	1,301	5.00	\$144.55
5335441267	MARINA	ANDREASON JOHN C	701 KETTNER	1,301	5.00	\$144.55
5335441268	MARINA	HASS MARK A & JENNIFER D	701 KETTNER	1,301	5.00	\$144.55
5335441269	MARINA	COOGAN FAMILY TRUST 07-19-89	701 KETTNER	1,882	5.00	\$183.24
5335441300	MARINA	CITY OF SAN DIEGO		0	0.00	\$0.00
5335441601	MARINA	GUSTAFSON SANDRA A	750 STATE	1,613	4.00	\$153.75
5335441602	MARINA	LEHMAN CHARLES A & NORMA L TRS	750 STATE	1,613	4.00	\$153.75
5335441603	MARINA	ZIETLOW FAMILY TRUST 07-19-91	750 STATE	1,301	4.00	\$132.97
5335441604	MARINA	LEWIS REGINALD & LYDIA F	750 STATE	1,301	4.00	\$132.97
5335441605	MARINA	HALL THERESA L	750 STATE	1,301	4.00	\$132.97
5335441606	MARINA	SMITH BETTY G TRUST 06-05-06	750 STATE	1,308	4.00	\$133.44
5335441607	MARINA	GRISSOM LAWRENCE B & VICTORIA W TRS	750 STATE	1,301	4.00	\$132.97
5335441608	MARINA	HAYNES TRUST SUBTRUST A 03-28-83	750 STATE	1,301	4.00	\$132.97
5335441609	MARINA	PICKAVANCE WILLIAM W JR & NANCY M	750 STATE	1,301	4.00	\$132.97
5335441610	MARINA	VAGNONE RALPH S JR	750 STATE	1,301	4.00	\$132.97
5335441611	MARINA	WILSON LISA	750 STATE	1,301	4.00	\$132.97
5335441612	MARINA	NEGRETE ISABEL	750 STATE	1,308	4.00	\$133.44
5335441613	MARINA	SOLARA ENTERPRISES L L C	750 STATE	1,301	4.00	\$132.97
5335441614	MARINA	MARRIOTT FRANCIS D & LOIS I	750 STATE	1,613	4.00	\$153.75
5335441615	MARINA	SCHLOSSER FAMILY TRUST 12-19-80	750 STATE	1,613	4.00	\$153.75
5335441616	MARINA	WATKINS JAMES W & MARGARET D	750 STATE	1,301	4.00	\$132.97
5335441617	MARINA	RICKON PATRICIA A REVOCABLE TRUST	750 STATE	1,301	4.00	\$132.97
5335441618	MARINA	PEZZOLI SURVIVORS TRUST A	750 STATE	1,301	4.00	\$132.97
5335441619	MARINA	MOE RONALD C	750 STATE	1,308	4.00	\$133.44
5335441620	MARINA	WAGNER WILBUR M & ETHEL	750 STATE	1,301	4.00	\$132.97
5335441621	MARINA	FERRARA JAMES & ELISABETH J	750 STATE	1,301	4.00	\$132.97
5335441622	MARINA	DINGLE IRVING A	750 STATE	1,301	4.00	\$132.97
5335441623	MARINA	JONES MARY S	750 STATE	1,301	4.00	\$132.97
5335441624	MARINA	DOWELL MICHAEL R	750 STATE	1,301	4.00	\$132.97
5335441625	MARINA	CRAMER WILLIAM R & GLORIA C	750 STATE	1,308	4.00	\$133.44
5335441626	MARINA	SCHOONOVER GEORGE E & DEBORAH M	750 STATE	1,301	4.00	\$132.97
5335441627	MARINA	ADAMS DENVEL D & KATHERINE	750 STATE	1,613	4.00	\$153.75
5335441628	MARINA	TERP KARL	750 STATE	1,613	4.00	\$153.75
5335441629	MARINA	WRIGHT TRUST B 07-01-88	750 STATE	1,301	4.00	\$132.97
5335441630	MARINA	SORLIE FAMILY TRUST 10-12-82	750 STATE	1,301	4.00	\$132.97
5335441631	MARINA	BEAL PHYLLIS C TRUST 04-14-95	750 STATE	1,301	4.00	\$132.97
5335441632	MARINA	VAGNONE RALPH S JR & LEVENTIS LYNN L	750 STATE	1,308	4.00	\$133.44
5335441633	MARINA	STEIN/BOLLHEIMER TRUST 12-29-92	750 STATE	1,301	4.00	\$132.97
5335441634	MARINA	THEIS JAMES F TRUST 10-16-01	750 STATE	1,301	4.00	\$132.97
5335441635	MARINA	CABRERA JOSEPH B	750 STATE	1,301	4.00	\$132.97
5335441636	MARINA	WOODS WILLIAM F	750 STATE	1,301	4.00	\$132.97
5335441637	MARINA	ACKER MARJORIE P TR	750 STATE	1,301	4.00	\$132.97
5335441638	MARINA	WOODWORTH JAMES M	750 STATE	1,308	4.00	\$133.44
5335441639	MARINA	BAMONTE MARGARET	750 STATE	1,301	4.00	\$132.97
5335441640	MARINA	WEITZEN JOSEPH F & ERLENE J	750 STATE	1,613	4.00	\$153.75
5335441641	MARINA	PETERSON WAYNE & JUDY	750 STATE	1,613	4.00	\$153.75
5335441642	MARINA	MARTINIS JOANNE TRUST 08-22-90	750 STATE	1,301	4.00	\$132.97
5335441643	MARINA	BURNS FRANCES E	750 STATE	1,301	4.00	\$132.97
5335441644	MARINA	FUJIMOTO MARION	750 STATE	1,301	4.00	\$132.97
5335441645	MARINA	WOLFSHEIMER ABBE S REVOCABLE TRUST	750 STATE	1,308	4.00	\$133.44
5335441646	MARINA	SNIDER SHIRLEY R 2004 TRUST 11-11-04	750 STATE	1,301	4.00	\$132.97
5335441647	MARINA	HESTER CHARLES & DONNA 2005 TRUST	750 STATE	1,301	4.00	\$132.97

CITY OF SAN DIEGO
Downtown Property & Business Improvement District
Assessment Roll 2007-08

Assessor's Parcel Number	Zone	Owner Name(s)	Site Address	Sq. Ft.	Lot FF	Assmnt
5335441648	MARINA	CABRERA JOSEPH B	750 STATE	1,301	4.00	\$132.97
5335441649	MARINA	HOLGATE REVOCABLE TRUST 01-29-98	750 STATE	1,301	4.00	\$132.97
5335441650	MARINA	LIPOVSKY KENNETH S & MARTHA L TRS	750 STATE	1,301	4.00	\$132.97
5335441651	MARINA	LENABURG MARY	750 STATE	1,308	4.00	\$133.44
5335441652	MARINA	PIERI DIONIGI	750 STATE	1,301	4.00	\$132.97
5335441701	MARINA	JACOBSSON ALF & INGEBORG REVOCABLE	750 STATE	1,613	4.00	\$153.75
5335441702	MARINA	PAPPAS MARY REVOCABLE TRUST 04-01-05	750 STATE	1,301	4.00	\$132.97
5335441703	MARINA	FREMMING BRIAN D	750 STATE	1,301	4.00	\$132.97
5335441704	MARINA	CORNELIUS WANDA A	750 STATE	1,301	4.00	\$132.97
5335441705	MARINA	STODDARD FAMILY 2006 TRUST 02-28-06	750 STATE	1,301	4.00	\$132.97
5335441706	MARINA	GONZALEZ MARIA T	750 STATE	1,301	4.00	\$132.97
5335441707	MARINA	LEONARD PERCY E REVOCABLE LIVING TRUST	750 STATE	1,301	4.00	\$132.97
5335441708	MARINA	BREHER WILLIAM R & THOMASINE I	750 STATE	1,633	4.00	\$155.08
5335441709	MARINA	TUCKER ELEANOR H TR	750 STATE	1,308	4.00	\$133.44
5335441710	MARINA	FOWLER SUSAN N	750 STATE	1,301	4.00	\$132.97
5335441711	MARINA	MIKHAIL CRUMP FAMILY TRUST 09-01-06	750 STATE	1,633	4.00	\$155.08
5335441712	MARINA	FOWLER SUSAN N	750 STATE	1,301	4.00	\$132.97
5335441713	MARINA	SOOY JOHN B & MARGARET M FAMILY TRUST	750 STATE	1,308	4.00	\$133.44
5335441714	MARINA	DIFIGLIA VINCENT P	750 STATE	1,613	4.00	\$153.75
5335441715	MARINA	CASAMENTO CHARLES J & TONI G	750 STATE	1,301	4.00	\$132.97
5335441716	MARINA	JOHNSON DANIELLE M	750 STATE	1,301	4.00	\$132.97
5335441717	MARINA	KOERPER JOHN G REVOCABLE TRUST 05-06-03	750 STATE	1,301	4.00	\$132.97
5335441718	MARINA	LINTON FAMILY TRUST 11-18-98	750 STATE	1,301	4.00	\$132.97
5335441719	MARINA	RICHARDS MATTHEW T & MELISSA M	750 STATE	1,301	4.00	\$132.97
5335441720	MARINA	GOLDBAUM FAMILY TRUST 04-04-05	750 STATE	1,301	4.00	\$132.97
5335441721	MARINA	FERM FAMILY SURVIVORS TRUST 02-19-00	750 STATE	1,633	4.00	\$155.08
5335441722	MARINA	JUSTIN HALLIE S TR	750 STATE	1,308	4.00	\$133.44
5335441723	MARINA	LARSON CHRISTOPHER C TRUST 10-10-02	750 STATE	1,301	4.00	\$132.97
5335441724	MARINA	DELISA GAETANO J	750 STATE	1,633	4.00	\$155.08
5335441725	MARINA	PASTUSZKA-ROBERTSON TRUST	750 STATE	1,301	4.00	\$132.97
5335441726	MARINA	YUNKER FAMILY TRUST 3 08-19-02	750 STATE	1,308	4.00	\$133.44
5335441727	MARINA	BOYLE JOHN O & MARY A	750 STATE	1,613	4.00	\$153.75
5335441728	MARINA	HAROUN ANSAR M	750 STATE	1,301	4.00	\$132.97
5335441729	MARINA	BORYLA JEREMY	750 STATE	1,301	4.00	\$132.97
5335441730	MARINA	NELSON BRAV & STEVEN SCHWARTZ	750 STATE	1,301	4.00	\$132.97
5335441731	MARINA	SOOY JOHN B & MARGARET M FAMILY TRUST	750 STATE	1,301	4.00	\$132.97
5335441732	MARINA	KOCZON ANDREW & ETHEL	750 STATE	1,301	4.00	\$132.97
5335441733	MARINA	BARRY DAVID L TRUST 09-16-03	750 STATE	1,301	4.00	\$132.97
5335441734	MARINA	SHARIPOVA AMINAT T	750 STATE	1,633	4.00	\$155.08
5335441735	MARINA	MARKEL MELVIN & MARILYN	750 STATE	1,308	4.00	\$133.44
5335441736	MARINA	ORENVAK MARTIN & STANTON MARGARET	750 STATE	1,301	4.00	\$132.97
5335441737	MARINA	REILLY DYANN J G	750 STATE	1,633	4.00	\$155.08
5335441738	MARINA	WALLER ROBERT A & JUDY T	750 STATE	1,301	4.00	\$132.97
5335441739	MARINA	KASSIOTIS KURT	750 STATE	1,308	4.00	\$133.44
5335441740	MARINA	LUPINETTI DON A	750 STATE	1,613	4.00	\$153.75
5335441741	MARINA	NORRIS BRETT & KIMBERLY A	750 STATE	1,301	4.00	\$132.97
5335441742	MARINA	SHESGREEN ROBERT & DEBORAH TRUST	750 STATE	1,301	4.00	\$132.97
5335441743	MARINA	CHURCH GAIL L REVOCABLE LIVING TRUST	750 STATE	1,301	4.00	\$132.97
5335441744	MARINA	SORLIE FAMILY TRUST 10-12-82	750 STATE	1,301	4.00	\$132.97
5335441745	MARINA	THEIS JAMES F TRUST 10-16-01	750 STATE	1,301	4.00	\$132.97
5335441746	MARINA	PILGRAM THOMAS K & MARSHALL FIONA B	750 STATE	1,301	4.00	\$132.97
5335441747	MARINA	BROWN BARRY & AUDREE	750 STATE	1,633	4.00	\$155.08
5335441748	MARINA	SUHR GREGORY W	750 STATE	1,308	4.00	\$133.44
5335441749	MARINA	BATES WARDE J & LAURA K	750 STATE	1,301	4.00	\$132.97

000464

CITY OF SAN DIEGO
Downtown Property & Business Improvement District
Assessment Roll 2007-08

Assessor's Parcel Number	Zone	Owner Name(s)	Site Address	Sq. Ft.	Lot FF	Assmnt
5335441750	MARINA	FASSMANN SIEGFRIED & STELLA	750 STATE	1,633	4.00	\$155.08
5335441751	MARINA	BENITO LEIGH A TRUST 07-25-06	750 STATE	1,301	4.00	\$132.97
5335441752	MARINA	PIERI DIONIGI	750 STATE	1,308	4.00	\$133.44
5335441801	MARINA	PEARLMAN SIDNEY B & MARILYN B	850 STATE	1,301	4.00	\$132.97
5335441802	MARINA	MCGINNIS MARK J	850 STATE	1,301	4.00	\$132.97
5335441803	MARINA	COLASURDO M & V TRUST 08-23-06	850 STATE	1,586	4.00	\$151.95
5335441804	MARINA	PFLERGER FAMILY TRUST 07-26-05	850 STATE	1,301	4.00	\$132.97
5335441805	MARINA	KATZ MARY M 2000 TRUST	850 STATE	1,301	4.00	\$132.97
5335441806	MARINA	SOOY JOHN B & MARGARET M FAMILY TRUST	850 STATE	1,586	4.00	\$151.95
5335441807	MARINA	KLIEN RICHARD E MARITAL TRUST 11-25-97	850 STATE	1,301	4.00	\$132.97
5335441808	MARINA	DOWLING JOHN C	850 STATE	1,301	4.00	\$132.97
5335441809	MARINA	GRACIE JANET K REVOCABLE TRUST 12-06-06	850 STATE	1,301	4.00	\$132.97
5335441810	MARINA	MIKOLAJEWSKI MATTHEW J	850 STATE	1,301	4.00	\$132.97
5335441811	MARINA	WHITEHEAD JASON A & JADDOU RA	850 STATE	1,301	4.00	\$132.97
5335441812	MARINA	REZNICK SARI R	850 STATE	1,301	4.00	\$132.97
5335441813	MARINA	HERTZOG KARA	850 STATE	1,301	4.00	\$132.97
5335441814	MARINA	TULLER RENEE	850 STATE	1,301	4.00	\$132.97
5335441815	MARINA	MATTHEWS JERRY G & ALICE H	850 STATE	1,301	4.00	\$132.97
5335441816	MARINA	JONES PHYLLIS A TR	850 STATE	1,301	4.00	\$132.97
5335441817	MARINA	TEVLIN ANDREA H	850 STATE	1,301	4.00	\$132.97
5335441818	MARINA	SPERBER DOUGLAS J	850 STATE	1,301	4.00	\$132.97
5335441819	MARINA	JOHNSON-FERRARA ELISABETH M	850 STATE	1,532	4.00	\$148.35
5335441820	MARINA	FRAKER MARY E TRUST 07-02-03	850 STATE	1,301	4.00	\$132.97
5335441821	MARINA	HOLIDAY TRUST 11-18-99	850 STATE	1,301	4.00	\$132.97
5335441822	MARINA	GEPHARDT VIOLA S TURST 11-05-80	850 STATE	1,301	4.00	\$132.97
5335441823	MARINA	MURPHY FAMILY TRUST	850 STATE	1,301	4.00	\$132.97
5335441824	MARINA	DELISA GAETANO J	850 STATE	1,301	4.00	\$132.97
5335441825	MARINA	JORDAN LESLIE TRUST 07-23-98	850 STATE	1,301	4.00	\$132.97
5335441826	MARINA	VINGAS JOHN E	850 STATE	1,301	4.00	\$132.97
5335441827	MARINA	GIER MARIA	850 STATE	1,301	4.00	\$132.97
5335441828	MARINA	WITHEE DIANA K FAMILY TRUST 09-14-04	850 STATE	1,301	4.00	\$132.97
5335441829	MARINA	IRWIN FAMILY SURVIVORS TRUST 09-20-85	850 STATE	1,570	4.00	\$150.88
5335441830	MARINA	TIETJEN NANCY	850 STATE	1,301	4.00	\$132.97
5335441831	MARINA	MCDOWELL T H LIVING TRUST 08-03-06	850 STATE	1,586	4.00	\$151.95
5335441832	MARINA	BRAMHALL WARD D TRUST	850 STATE	1,301	4.00	\$132.97
5335441833	MARINA	THACKRAY ARNOLD & DIANA	850 STATE	1,301	4.00	\$132.97
5335441834	MARINA	TEMPLER ROBERT J JR 2001 TRUST 04-12-01	850 STATE	1,586	4.00	\$151.95
5335441835	MARINA	PARKS ARLIE M TRUST	850 STATE	1,301	4.00	\$132.97
5335441836	MARINA	FELLOWS VIOLA D TRUST 02-01-01	850 STATE	1,301	4.00	\$132.97
5335441837	MARINA	SMITHSON GERALD L	850 STATE	1,586	4.00	\$151.95
5335441838	MARINA	BRAV NELSON P & SCHWARTZ STEVEN N	850 STATE	1,301	4.00	\$132.97
5335441839	MARINA	NELSON BRAV & STEVEN SCHWARTZ	850 STATE	1,301	4.00	\$132.97
5335441840	MARINA	DRISCOLL TIMOTHY J & LORA J TRUST 11-11-99	850 STATE	1,301	4.00	\$132.97
5335441841	MARINA	SHAFFER THOMAS & MARION	850 STATE	1,301	4.00	\$132.97
5335441842	MARINA	ABH MANAGEMENT INC	850 STATE	1,301	4.00	\$132.97
5335441843	MARINA	MUTSCHELLER JOSEPH LIVING TRUST	850 STATE	1,301	4.00	\$132.97
5335441844	MARINA	MORRIS WILLIAM D & PAOLA F FAMILY TRUST	850 STATE	1,301	4.00	\$132.97
5335441845	MARINA	DANIEL SHERRY	850 STATE	1,301	4.00	\$132.97
5335441846	MARINA	YUZHAKOVA IRINA A	850 STATE	1,301	4.00	\$132.97
5335441847	MARINA	GRANT ROBERT M & HELENE	850 STATE	1,301	4.00	\$132.97
5335441848	MARINA	WADY GWYNDOLYN T A A	850 STATE	1,301	4.00	\$132.97
5335441849	MARINA	ABH MANAGEMENT INC	850 STATE	1,301	4.00	\$132.97
5335441850	MARINA	FEITSMA ORRIE 2001 TRUST 10-25-01	850 STATE	1,532	4.00	\$148.35
5335441851	MARINA	DURNING JUDITH LIVING TRUST 04-07-96	850 STATE	1,301	4.00	\$132.97

CITY OF SAN DIEGO
Downtown Property & Business Improvement District
Assessment Roll 2007-08

Assessor's Parcel Number	Zone	Owner Name(s)	Site Address	Sq. Ft.	Lot FF	Assmnt
5335441852	MARINA	BLOOM HOWARD R	850 STATE	1,301	4.00	\$132.97
5335441853	MARINA	SAUCEDA HEATHER Y	850 STATE	1,301	4.00	\$132.97
5335441854	MARINA	RAGSDALE HARTWELL W III & VALERIE M	850 STATE	1,301	4.00	\$132.97
5335441855	MARINA	SILVERMAN STEPHEN M	850 STATE	1,301	4.00	\$132.97
5335441856	MARINA	WALKER MICHAEL E	850 STATE	1,301	4.00	\$132.97
5335441857	MARINA	HARDCASTLE-TAYLOR MICHAEL & GLORIA A	850 STATE	1,301	4.00	\$132.97
5335441858	MARINA	MILLER JULIA M	850 STATE	1,301	4.00	\$132.97
5335441859	MARINA	GUNNARSSON PATRIK N	850 STATE	1,301	4.00	\$132.97
5335441860	MARINA	BARROW PAUL G	850 STATE	1,570	4.00	\$150.88
5335441861	MARINA	MONTEGNA GREGORY SEPARATE PROPERTY	850 STATE	1,301	4.00	\$132.97
5335441862	MARINA	MEOLA APRIANO & KATHY	850 STATE	1,586	4.00	\$151.95
5335441901	MARINA	MERRIMAN ETHEL G TRUST 03-05-02	850 STATE	1,301	4.00	\$132.97
5335441902	MARINA	DOMDOM NOVELITA V	850 STATE	1,301	4.00	\$132.97
5335441903	MARINA	SCHAFFER 1998 TRUST 03-31-98	850 STATE	1,586	4.00	\$151.95
5335441904	MARINA	COLLUMB CHRISTOPHER & MARGARET	850 STATE	1,301	4.00	\$132.97
5335441905	MARINA	ALAILIMA SIONELEALOIAFI T M &	850 STATE	1,301	4.00	\$132.97
5335441906	MARINA	LAUER ROBERT J REVOCABLE TRUST 10-21-02	850 STATE	1,586	4.00	\$151.95
5335441907	MARINA	PROCTOR WAYNE H REVOCABLE 2005 TRUST	850 STATE	1,301	4.00	\$132.97
5335441908	MARINA	MCAVOY NAJLA REVOCABLE TRUST 08-04-05	850 STATE	1,301	4.00	\$132.97
5335441909	MARINA	COLLINS TROY R & MARYANN	850 STATE	1,301	4.00	\$132.97
5335441910	MARINA	HOFFMAN PATRICIA A	850 STATE	1,301	4.00	\$132.97
5335441911	MARINA	LEWIS ROBERT C & BATTERSBY-LEWIS	850 STATE	1,301	4.00	\$132.97
5335441912	MARINA	CRISLEY CORNELIUS J TRUST 01-25-99	850 STATE	1,301	4.00	\$132.97
5335441913	MARINA	HOLM BARRY G & KATHARYN A	850 STATE	1,301	4.00	\$132.97
5335441914	MARINA	LESLIE MARIA G	850 STATE	1,301	4.00	\$132.97
5335441915	MARINA	MCCARTHY JAMES W & LORRAINE P	850 STATE	1,301	4.00	\$132.97
5335441916	MARINA	SATTELBERG GORDON V & RUTH B TRUST OF	850 STATE	1,301	4.00	\$132.97
5335441917	MARINA	LILES JUDITH D	850 STATE	1,301	4.00	\$132.97
5335441918	MARINA	SCHECHTMAN-TOURANGEAU FAMILY 2005	850 STATE	1,301	4.00	\$132.97
5335441919	MARINA	SMILEY CHARLES B & SALLY A	850 STATE	1,532	4.00	\$148.35
5335441920	MARINA	LYONS THOMAS	850 STATE	1,301	4.00	\$132.97
5335441921	MARINA	LETO NICHOLAS A JR & DEBORRAH H	850 STATE	1,301	4.00	\$132.97
5335441922	MARINA	DANILUK IAN & MARIA V	850 STATE	1,301	4.00	\$132.97
5335441923	MARINA	WYLIE ERNEST L & GENEVIEVE A TRS	850 STATE	1,301	4.00	\$132.97
5335441924	MARINA	MEHL PAMELA C	850 STATE	1,301	4.00	\$132.97
5335441925	MARINA	STAKEM JAMES J	850 STATE	1,301	4.00	\$132.97
5335441926	MARINA	LEDUC RENALD & YBARRA LYDIA	850 STATE	1,301	4.00	\$132.97
5335441927	MARINA	SORLIE FAMILY TRUST 10-12-82	850 STATE	1,301	4.00	\$132.97
5335441928	MARINA	WARPOLE RONALD T & JUDITH D	850 STATE	1,301	4.00	\$132.97
5335441929	MARINA	WALLACE HELEN M M D M P H TRUST 09-06-01	850 STATE	1,570	4.00	\$150.88
5335441930	MARINA	CROSSWHITE LOLA E TRUST 05-03-91	850 STATE	1,301	4.00	\$132.97
5335441931	MARINA	VMW TRUST	850 STATE	1,586	4.00	\$151.95
5335441932	MARINA	HOGAN FAMILY TRUST 09-14-99	850 STATE	1,586	4.00	\$151.95
5335441933	MARINA	MORAN ROSWITHA U	850 STATE	1,301	4.00	\$132.97
5335441934	MARINA	CHAFE TERESA H TRUST 02-18-00	850 STATE	1,301	4.00	\$132.97
5335441935	MARINA	MERRIMAN ETHEL G REVOCABLE TRUST	850 STATE	1,301	4.00	\$132.97
5335441936	MARINA	FESKO JACK & HELEN FAMILY LTD	850 STATE	1,301	4.00	\$132.97
5335441937	MARINA	NEIL FAMILY TRUST 11-05-82	850 STATE	1,301	4.00	\$132.97
5335441938	MARINA	TAVAKOLI FAMILY TRUST 12-16-02	850 STATE	1,301	4.00	\$132.97
5335441939	MARINA	KAHN JAMIE F	850 STATE	1,301	4.00	\$132.97
5335441940	MARINA	GENOVESE MARIO J	850 STATE	1,301	4.00	\$132.97
5335441941	MARINA	NIEMANN GREGORY A & LEILA M	850 STATE	1,301	4.00	\$132.97
5335441942	MARINA	PAPPAS MARY REVOCABLE TRUST 04-01-05	850 STATE	1,301	4.00	\$132.97
5335441943	MARINA	MAFFIA CIRIACO P M TRUST 04-27-92	850 STATE	1,301	4.00	\$132.97

CITY OF SAN DIEGO
Downtown Property & Business Improvement District
Assessment Roll 2007-08

Assessment Parcel Number	Zone	Owner Name(s)	Site Address	Sq. Ft.	Lot FF	Assmnt
5335441944		MARINA GALLAHER MAUREEN A	850 STATE	1,301	4.00	\$132.97
5335441945		MARINA LAFKO STEPHEN B & MARGARET A	850 STATE	1,301	4.00	\$132.97
5335441946		MARINA MILLER CONSUELO S P	850 STATE	1,532	4.00	\$148.35
5335441947		MARINA MANGUS KENT R & FERRELL-MANGUS ADRIANA	850 STATE	1,301	4.00	\$132.97
5335441948		MARINA WELCH FAMILY TRUST 08-21-89	850 STATE	1,301	4.00	\$132.97
5335441949		MARINA YU ERIC C & ALICE A	850 STATE	1,301	4.00	\$132.97
5335441950		MARINA YOUNG FAMILY TRUST	850 STATE	1,301	4.00	\$132.97
5335441951		MARINA HIJAR LYNN R	850 STATE	1,301	4.00	\$132.97
5335441952		MARINA LEWIS GARRY F	850 STATE	1,301	4.00	\$132.97
5335441953		MARINA WOOD JOHN B	850 STATE	1,301	4.00	\$132.97
5335441954		MARINA BRINGS JOSEPH	850 STATE	1,301	4.00	\$132.97
5335441955		MARINA CAPITELLI WILLIAM M	850 STATE	1,301	4.00	\$132.97
5335441956		MARINA GAUBE ALBRECHT & BARBARA	850 STATE	1,570	4.00	\$150.88
5335441957		MARINA BLOMSTERBERG KENNETH N & ROSALIND E	850 STATE	1,301	4.00	\$132.97
5335441958		MARINA GEPHARDT VIOLA S	850 STATE	1,586	4.00	\$151.95
5350410800		MARINA ATCHISON TOPEKA & SANTA FE RAILWAY CO		0	0.00	\$0.00
5350410900		MARINA SAN DIEGO METROPOLITAN TRANSIT		0	0.00	\$0.00
5350411000		MARINA SAN DIEGO & ARIZONA EASTERN RAILWAY CO		0	0.00	\$0.00
5350411100		MARINA CITY OF SAN DIEGO		0	0.00	\$0.00
5350411301		MARINA MELARAGNO ANTHONY J & IMMERMANN	500 HARBOR	1,881	3.00	\$160.02
5350411302		MARINA REZNICHEK ROBERT V & NANCY E TR	500 HARBOR	1,777	3.00	\$153.09
5350411303		MARINA TOVAR JUAN M	500 HARBOR	1,777	3.00	\$153.09
5350411304		MARINA CARTER DARLENE	500 HARBOR	1,777	3.00	\$153.09
5350411305		MARINA ENGLISH BARBARA J	500 HARBOR	1,777	3.00	\$153.09
5350411306		MARINA TOWERS BY THE SEA TRUST 05-06-05	500 HARBOR	1,777	3.00	\$153.09
5350411307		MARINA CARROLL JAMES C & DAGMAR W	500 HARBOR	1,777	3.00	\$153.09
5350411308		MARINA GENIALE HANK & TRUDI	500 HARBOR	1,777	3.00	\$153.09
5350411309		MARINA ROCCA HILARY K LIVING TRUST 08-29-02	500 HARBOR	1,777	3.00	\$153.09
5350411310		MARINA MCSWAIN COLEMAN L & ROXANNA FAMILY	500 HARBOR	1,859	3.00	\$158.55
5350411311		MARINA HONCHOR ADELE	500 HARBOR	1,777	3.00	\$153.09
5350411312		MARINA LACY MICHELLE E	500 HARBOR	1,777	3.00	\$153.09
5350411313		MARINA REIMANN ALEXANDER E & DOMINIQUE M	500 HARBOR	1,777	3.00	\$153.09
5350411314		MARINA TANNER RITA G REVOCABLE TRUST	500 HARBOR	1,777	3.00	\$153.09
5350411315		MARINA ARMSTRONG DONNA L	500 HARBOR	1,777	3.00	\$153.09
5350411316		MARINA DION GERARD H & BARBARA A	500 HARBOR	1,830	3.00	\$156.62
5350411317		MARINA SANTABOS L L C	500 HARBOR	1,777	3.00	\$153.09
5350411318		MARINA BOWERS RANDY SEPARATE PROPERTY TRUST	500 HARBOR	1,777	3.00	\$153.09
5350411319		MARINA STEELE FAMILY TRUST 09-09-94	500 HARBOR	1,777	3.00	\$153.09
5350411320		MARINA MENDEZ ANA E	500 HARBOR	1,804	3.00	\$154.89
5350411321		MARINA BARMAN CYNTHIA G	500 HARBOR	1,777	3.00	\$153.09
5350411322		MARINA COCCA VERONICA P TRUST	500 HARBOR	1,777	3.00	\$153.09
5350411323		MARINA JORDAN LESLIE TRUST 07-23-98	500 HARBOR	1,777	3.00	\$153.09
5350411324		MARINA TILLET DAVID	500 HARBOR	1,777	3.00	\$153.09
5350411325		MARINA STEIN THOMAS A & FRANCES A	500 HARBOR	1,777	3.00	\$153.09
5350411326		MARINA CHONG GORDON & DORIAN	500 HARBOR	1,777	3.00	\$153.09
5350411327		MARINA LORENZI DAVID R	500 HARBOR	1,777	3.00	\$153.09
5350411328		MARINA SWERDLOW FAMILY TRUST 02-16-93	500 HARBOR	1,777	3.00	\$153.09
5350411329		MARINA AMINOFF HOWARD M & SUSAN	500 HARBOR	1,777	3.00	\$153.09
5350411330		MARINA ZALESKI ANDREW A & KATHLEEN E	500 HARBOR	1,777	3.00	\$153.09
5350411331		MARINA ANTHONY PERRY L	500 HARBOR	1,777	3.00	\$153.09
5350411332		MARINA SLAUGHTER RICHARD & JANETTE	500 HARBOR	1,777	3.00	\$153.09
5350411333		MARINA THAO SHIU-CHUNG	500 HARBOR	1,777	3.00	\$153.09
5350411334		MARINA THOMPSON MICHAEL J	500 HARBOR	1,777	3.00	\$153.09
5350411335		MARINA TAYLOR FAMILY TRUST A 03-27-96	500 HARBOR	1,881	3.00	\$160.02

000407

CITY OF SAN DIEGO
Downtown Property & Business Improvement District
Assessment Roll 2007-08

Assessor's Parcel Number	Zone	Owner Name(s)	Site Address	Sq. Ft.	Lot FF	Assmnt
5350411336	MARINA	BERGER FAMILY TRUST 06-05-02	500 HARBOR	1,777	3.00	\$153.09
5350411337	MARINA	SUNRISE CAPITAL PARTNERS L L C	500 HARBOR	1,777	3.00	\$153.09
5350411338	MARINA	JONES MITCHELL L & MARY M	500 HARBOR	1,777	3.00	\$153.09
5350411339	MARINA	GILL VICTOR R	500 HARBOR	1,777	3.00	\$153.09
5350411340	MARINA	WITTERSCHEIN COLLEEN	500 HARBOR DR WEST #1401	1,777	3.00	\$153.09
5350411341	MARINA	DORROS STEPHEN & SANDRA FAMILY TRUST	500 HARBOR DR WEST #1402	1,777	3.00	\$153.09
5350411342	MARINA	RATELLE JEAN D & MONA A	500 HARBOR DR WEST #1403	1,820	3.00	\$155.95
5350411343	MARINA	FELLUS SHLOMO & HALIDA P	500 HARBOR DR WEST #1404	2,069	3.00	\$172.54
5350411401	MARINA	ORR STEPHEN M & JULIA R	500 HARBOR	1,777	3.00	\$153.09
5350411402	MARINA	GOLDMAN WILLIAM R & JUDITH G	500 HARBOR	1,777	3.00	\$153.09
5350411403	MARINA	LUMSDEN JAMES S	500 HARBOR	1,777	3.00	\$153.09
5350411404	MARINA	CLARK FAMILY DECEDENTS TRUST 09-20-95	500 HARBOR DR WEST #1501	1,777	3.00	\$153.09
5350411405	MARINA	MOYNIHAN TIMOTHY C & JODY S	500 HARBOR DR WEST #1502	1,777	3.00	\$153.09
5350411406	MARINA	BORRELLI LOUISE	500 HARBOR DR WEST #1503	1,777	3.00	\$153.09
5350411407	MARINA	FENNELL CRAIG A	500 HARBOR DR WEST #1504	1,777	3.00	\$153.09
5350411408	MARINA	CARRATO MARY B	500 HARBOR DR WEST #1505	1,777	3.00	\$153.09
5350411409	MARINA	MCCUTCHAN MICHAEL W & MCCUTHCHAN	500 HARBOR DR WEST #1506	1,777	3.00	\$153.09
5350411410	MARINA	KEOGH PAUL	500 HARBOR DR WEST #1507	1,777	3.00	\$153.09
5350411411	MARINA	DOMANN WILLIAM A JR & BOST JOVANNA	500 HARBOR DR WEST #1508	1,777	3.00	\$153.09
5350411501	MARINA	JOHNSON FAMILY TRUST 06-24-85	500 HARBOR	1,777	3.00	\$153.09
5350411502	MARINA	JEWKES PROPERTIES L L C	500 HARBOR	1,777	3.00	\$153.09
5350411503	MARINA	MOJAVER AMIR	500 HARBOR	1,777	3.00	\$153.09
5350411504	MARINA	SCHINDLER WILLIAM M & KIT A	500 HARBOR	1,777	3.00	\$153.09
5350411505	MARINA	HART TIMOTHY T & LAURA J	500 HARBOR	1,777	3.00	\$153.09
5350411506	MARINA	CREATIVE CAPITAL LEASING GROUP L L C	500 HARBOR	1,777	3.00	\$153.09
5350411507	MARINA	LIONATO JOHN & TANIA	500 HARBOR	1,777	3.00	\$153.09
5350411508	MARINA	EDWARDS JAMES W & CINDY L	500 HARBOR	1,777	3.00	\$153.09
5350411509	MARINA	BRANDAIS SYLVIA M	500 HARBOR	1,777	3.00	\$153.09
5350411510	MARINA	FABBRI DONNA R	500 HARBOR	1,777	3.00	\$153.09
5350411511	MARINA	ESTES JIM & BETTY	500 HARBOR	1,777	3.00	\$153.09
5350411512	MARINA	WARNER WALTER D	500 HARBOR	1,777	3.00	\$153.09
5350411513	MARINA	LOZANO MARTHA E	500 HARBOR	1,777	3.00	\$153.09
5350411514	MARINA	NAIM RAFAEL & HAVA	500 HARBOR	1,777	3.00	\$153.09
5350411515	MARINA	BROUSSARD FAMILY TRUST	500 HARBOR	1,777	3.00	\$153.09
5350411516	MARINA	OLSON JAYNE M FAMILY TRUST 10-23-03	500 HARBOR	1,777	3.00	\$153.09
5350411517	MARINA	SNYDER ROGER P & KATHRYN A	500 HARBOR	1,777	3.00	\$153.09
5350411518	MARINA	NOVAK KENNETH J & MARIAN E	500 HARBOR	1,777	3.00	\$153.09
5350411519	MARINA	SARQUIS PATRICIA	500 HARBOR	1,777	3.00	\$153.09
5350411520	MARINA	WILLEN FAMILY TRUST 03-31-89	500 HARBOR	1,777	3.00	\$153.09
5350411521	MARINA	COUNTRYWIDE HOME LOANS SERVICING L P	500 HARBOR	1,777	3.00	\$153.09
5350411522	MARINA	BENEDETTI LATAYAH M	500 HARBOR	1,777	3.00	\$153.09
5350411523	MARINA	WALLACE FAMILY TRUST 10-18-06	500 HARBOR	1,777	3.00	\$153.09
5350411524	MARINA	ARANGURE JULISSA	500 HARBOR	1,777	3.00	\$153.09
5350411525	MARINA	BUNNETT THOMAS T & THEKLA	500 HARBOR	1,777	3.00	\$153.09
5350411526	MARINA	KING JACQUELINE S	500 HARBOR	1,777	3.00	\$153.09
5350411527	MARINA	RUPPEN NORM J & DONNA L	500 HARBOR	1,777	3.00	\$153.09
5350411528	MARINA	ANZELC AARON	500 HARBOR	1,777	3.00	\$153.09
5350411529	MARINA	LOYA RENE D & MARGARITA E	500 HARBOR	1,777	3.00	\$153.09
5350411530	MARINA	MARTIN HAYWOOD H & CATHARINE J	500 HARBOR	1,777	3.00	\$153.09
5350411531	MARINA	SCHULLE JOANNE	500 HARBOR	1,777	3.00	\$153.09
5350411532	MARINA	RRW 2002 TRUST 07-24-02	500 HARBOR	1,777	3.00	\$153.09
5350411533	MARINA	RAKIGIJA ANTONIO FAMILY TRUST 02-02-07	500 HARBOR	1,777	3.00	\$153.09
5350411534	MARINA	BRENT JUDITH E FAMILY TRUST	500 HARBOR	1,777	3.00	\$153.09
5350411535	MARINA	STEIN SHEILA A LIVING TRUST 06-03-03	500 HARBOR	1,777	3.00	\$153.09

000468

CITY OF SAN DIEGO
Downtown Property & Business Improvement District
Assessment Roll 2007-08

Assessor's Parcel Number	Zone	Owner Name(s)	Site Address	Sq. Ft.	Lot FF	Assmnt
5350411536	MARINA	KUZMIN VLADIMIR B	500 HARBOR	1,777	3.00	\$153.09
5350411537	MARINA	GOLDBERG SHARON G TRUST 01-08-04	500 HARBOR	1,777	3.00	\$153.09
5350411538	MARINA	CARDONE JOHN	500 HARBOR	1,777	3.00	\$153.09
5350411539	MARINA	CREATIVE CAPITAL LEASING GROUP L L C	500 HARBOR	1,777	3.00	\$153.09
5350411540	MARINA	DUGNANI GIOVANNI G & GAIFAMI PAOLA	500 HARBOR	1,777	3.00	\$153.09
5350411541	MARINA	SMITH ERNESTINE FAMILY TRUST 11-07-91	500 HARBOR	1,777	3.00	\$153.09
5350411542	MARINA	SOFFER AYELET	500 HARBOR	1,777	3.00	\$153.09
5350411543	MARINA	BARRETT BRET A & KARI D	500 HARBOR	1,777	3.00	\$153.09
5350411544	MARINA	BROWN WILLIAM W	500 HARBOR	1,777	3.00	\$153.09
5350411545	MARINA	GEAR WILLIAM M	500 HARBOR	1,777	3.00	\$153.09
5350411546	MARINA	AUFIERI ROGER & MELISSA	500 HARBOR	1,777	3.00	\$153.09
5350411547	MARINA	GUIDO VICTOR M & CARLA J	500 HARBOR	1,777	3.00	\$153.09
5350411548	MARINA	GROVE GRAYSON W LIVING TRUST 02-02-05	500 HARBOR	1,777	3.00	\$153.09
5350411601	MARINA	GARCIA DAVID E	500 HARBOR	1,777	3.00	\$153.09
5350411602	MARINA	DONNENFELD O WALTER	500 HARBOR	1,777	3.00	\$153.09
5350411603	MARINA	PILLERSDORF AMY	500 HARBOR	1,777	3.00	\$153.09
5350411604	MARINA	GARCIA DAVID E	500 HARBOR	1,777	3.00	\$153.09
5350411605	MARINA	GOODMAN ANNE LIVING TRUST 10-26-84	500 HARBOR	1,777	3.00	\$153.09
5350411606	MARINA	ALGERT JAMES H	500 HARBOR	1,777	3.00	\$153.09
5350411607	MARINA	BOSLER SARAH M	500 HARBOR	1,777	3.00	\$153.09
5350411608	MARINA	MCINNIS SUZZI	500 HARBOR	1,777	3.00	\$153.09
5350411609	MARINA	SERENA LUISA J	500 HARBOR	1,777	3.00	\$153.09
5350411610	MARINA	KUMMEL ANDREW C	500 HARBOR	1,777	3.00	\$153.09
5350411611	MARINA	BERGLUND GORAN FAMILY TRUST 02-02-04	500 HARBOR	1,777	3.00	\$153.09
5350411612	MARINA	CROWELL JOAN A REVOCABLE TRUST 05-14-84	500 HARBOR	1,777	3.00	\$153.09
5350411613	MARINA	SALMON RICHARD A & PAULINE M	500 HARBOR	1,777	3.00	\$153.09
5350411614	MARINA	NICHOLS MEGHAN G	500 HARBOR	1,777	3.00	\$153.09
5350411615	MARINA	RADPOUR MANOUCHEHR S	500 HARBOR	1,777	3.00	\$153.09
5350411616	MARINA	VALENCIA GUADALUPE	500 HARBOR	1,777	3.00	\$153.09
5350411617	MARINA	REEDER KATHERINE E	500 HARBOR	1,777	3.00	\$153.09
5350411618	MARINA	LINTELL ALLISON E	500 HARBOR	1,777	3.00	\$153.09
5350411619	MARINA	WARDLE MICHAEL D & GERALDINE S	500 HARBOR	1,777	3.00	\$153.09
5350411620	MARINA	OROURKE JOHN T	500 HARBOR	1,777	3.00	\$153.09
5350411621	MARINA	EFFINGER ANNE	500 HARBOR	1,777	3.00	\$153.09
5350411622	MARINA	REILLY JOHN P & JANET L LIVING TRUST	500 HARBOR	1,777	3.00	\$153.09
5350411623	MARINA	LANGE MICHAEL	500 HARBOR	1,777	3.00	\$153.09
5350411624	MARINA	SCHMIDT FAMILY TRUST 03-30-99	500 HARBOR	1,777	3.00	\$153.09
5350411625	MARINA	TANS WILLIAM E & NANCY B REVOCABLE TRUST	500 HARBOR	1,777	3.00	\$153.09
5350411626	MARINA	STEPHENS MARK G	500 HARBOR	1,777	3.00	\$153.09
5350411627	MARINA	BAGDASAR AMAD	500 HARBOR	1,777	3.00	\$153.09
5350411628	MARINA	GARCIA MARIO A	500 HARBOR	1,777	3.00	\$153.09
5350411629	MARINA	KOURI GEORGE R LIVING TRUST 08-12-99	500 HARBOR	1,777	3.00	\$153.09
5350411630	MARINA	LUCKETT LAWRENCE G & JEANELLE G	500 HARBOR	1,777	3.00	\$153.09
5350411631	MARINA	WANG FAMILY TRUST 07-19-06	500 HARBOR	1,777	3.00	\$153.09
5350411632	MARINA	JURADO JOSE M G & NIEVA N	500 HARBOR	1,777	3.00	\$153.09
5350411633	MARINA	BERGER JUDITH A LIVING TRUST 04-17-92	500 HARBOR	1,777	3.00	\$153.09
5350411634	MARINA	SAMPSON BRYAN D & PEGGY S	500 HARBOR	1,777	3.00	\$153.09
5350411635	MARINA	VERTON JEFFREY L	500 HARBOR	1,777	3.00	\$153.09
5350411636	MARINA	HAMMERNESS LIVING TRUST 07-16-03	500 HARBOR	1,777	3.00	\$153.09
5350411637	MARINA	DELATORRE BERTHA	500 HARBOR	1,777	3.00	\$153.09
5350411638	MARINA	SALAZAR JORGE A O	500 HARBOR	1,777	3.00	\$153.09
5350411639	MARINA	KIM CHARLES W & SOO J	500 HARBOR	1,777	3.00	\$153.09
5350411640	MARINA	AREVALOS ARTURO L & MARGARET F TRUST	500 HARBOR	1,777	3.00	\$153.09
5350411641	MARINA	CORNUELLE CAROLE L LIVING TRUST 01-26-01	500 HARBOR	1,777	3.00	\$153.09

000469

CITY OF SAN DIEGO
Downtown Property & Business Improvement District
Assessment Roll 2007-08

Assessor's Parcel Number	Zone	Owner Name(s)	Site Address	Sq. Ft.	Lot FF	Assmnt
5350411642	MARINA	GATTASSO CORINNA	500 HARBOR	1,777	3.00	\$153.09
5350411643	MARINA	SEILER JOCHEN	500 HARBOR	1,777	3.00	\$153.09
5350411644	MARINA	BRADLEY MICHAEL G & PATSY I	500 HARBOR	1,777	3.00	\$153.09
5350411645	MARINA	BOHRD GEORGI REVOCABLE 2000 TRUST	500 HARBOR	1,777	3.00	\$153.09
5350411646	MARINA	CRAIG IRENE	500 HARBOR	1,777	3.00	\$153.09
5350411647	MARINA	LAWSON HAROLD & DIANE TRUST 02-13-91	500 HARBOR	1,777	3.00	\$153.09
5350411648	MARINA	VALENCIA GUADALUPE	500 HARBOR	1,777	3.00	\$153.09
5350411649	MARINA	CHAPLIN ROBERT I	500 HARBOR DR WEST #1601	1,777	3.00	\$153.09
5350411650	MARINA	M P MACRO MANAGEMENT L L C	500 HARBOR DR WEST #1602	1,777	3.00	\$153.09
5350411651	MARINA	MARTIN ANTHONY M	500 HARBOR DR WEST #1603	2,266	3.00	\$185.66
5350411652	MARINA	NAZIKIAN RAFFI & FUMIKO	500 HARBOR DR WEST #1604	1,777	3.00	\$153.09
5350411653	MARINA	BROENING ELISE 2002 FAMILY TRUST	500 HARBOR DR WEST #1605	1,777	3.00	\$153.09
5350411654	MARINA	HAIDER TIMOUR	500 HARBOR DR WEST #1606	1,777	3.00	\$153.09
5350411655	MARINA	SHEIN FAMILY REVOCABLE TRUST	500 HARBOR DR WEST #1607	1,777	3.00	\$153.09
5350411656	MARINA	BOLANDER TRUST 02-14-03	500 HARBOR DR WEST #1608	2,086	3.00	\$173.67
5350411657	MARINA	LOFTPROP L L C	500 HARBOR DR WEST #1609	2,120	3.00	\$175.93
5350411658	MARINA	MENDEZ ANA E	500 HARBOR DR WEST #1610	1,777	3.00	\$153.09
5350411659	MARINA	BOWMAN CHRIS J	500 HARBOR DR WEST #1701	1,777	3.00	\$153.09
5350411660	MARINA	PARMITER CONSTANCE L	500 HARBOR DR WEST #1702	1,777	3.00	\$153.09
5350411661	MARINA	SPRADLING BRYN	500 HARBOR DR WEST #1703	1,777	3.00	\$153.09
5350411662	MARINA	MAURER FREDERIC W	500 HARBOR DR WEST #1704	1,777	3.00	\$153.09
5350411663	MARINA	WEIMER MARYANN	500 HARBOR DR WEST #1705	1,777	3.00	\$153.09
5350411664	MARINA	DUNN KEVIN	500 HARBOR DR WEST #1706	1,777	3.00	\$153.09
5350411665	MARINA	YUNKER FAMILY TRUST 3 08-19-02	500 HARBOR DR WEST #1707	1,777	3.00	\$153.09
5350411701	MARINA	FINCH TERRANCE F & CATHERINE A	500 HARBOR	1,777	3.00	\$153.09
5350411702	MARINA	MCLEOD MARY R	500 HARBOR	1,777	3.00	\$153.09
5350411703	MARINA	DALY RICHARD G & BARBARA G	500 HARBOR	1,777	3.00	\$153.09
5350411704	MARINA	HENESEY JEAN A EST OF	500 HARBOR	1,777	3.00	\$153.09
5350411705	MARINA	BEHM G THOMAS & SEL R FAMILY TRUST	500 HARBOR	1,777	3.00	\$153.09
5350411706	MARINA	LEIKER ROBERT D & MARY M	500 HARBOR	1,777	3.00	\$153.09
5350411707	MARINA	SEGRETI LOUIS M	500 HARBOR	1,777	3.00	\$153.09
5350411708	MARINA	DAVIS GUY W	500 HARBOR	1,777	3.00	\$153.09
5350411709	MARINA	CREATIVE CAPITAL LEASING GROUP L L C	500 HARBOR	1,777	3.00	\$153.09
5350411710	MARINA	MELARAGNO-IMMERMAN FAMILY TRUST	500 HARBOR	1,777	3.00	\$153.09
5350411711	MARINA	PASTORI ADRIAN & NANCY	500 HARBOR	1,777	3.00	\$153.09
5350411712	MARINA	LUCY JOHN P & SHIRLEY R	500 HARBOR	1,777	3.00	\$153.09
5350411713	MARINA	HIRSCHFELD TERESA	500 HARBOR	1,777	3.00	\$153.09
5350411714	MARINA	GAUNT CHRISTINE M TRUST 03-29-05	500 HARBOR	1,777	3.00	\$153.09
5350411715	MARINA	TOURRE YVES M & RACHEL	500 HARBOR	1,777	3.00	\$153.09
5350411716	MARINA	DUNLAP WAYNE & PATRICIA	500 HARBOR	1,777	3.00	\$153.09
5350411717	MARINA	SCHIERMEYER JAMES F	500 HARBOR	1,777	3.00	\$153.09
5350411718	MARINA	ARCILLA GERARD C & LIM JOSEPHINE J	500 HARBOR	1,777	3.00	\$153.09
5350411719	MARINA	STENBOCK NATASHA	500 HARBOR	1,777	3.00	\$153.09
5350411720	MARINA	RICHARDSON FUNIYO Y	500 HARBOR	1,777	3.00	\$153.09
5350411721	MARINA	CHEN LILY	500 HARBOR	1,777	3.00	\$153.09
5350411722	MARINA	RAVELO VICTOR M & BLANCA E	500 HARBOR	1,777	3.00	\$153.09
5350411723	MARINA	ROTHMAN FRITZ W & CHRISTINE M	500 HARBOR	1,777	3.00	\$153.09
5350411724	MARINA	WILCOX SANDRA L	500 HARBOR	1,777	3.00	\$153.09
5350411725	MARINA	CAREY 2002 FAMILY TRUST	500 HARBOR	1,777	3.00	\$153.09
5350411726	MARINA	GRAGG CAROLYN K	500 HARBOR	1,777	3.00	\$153.09
5350411727	MARINA	STEPHENSON DAVID L & BETHANY R	500 HARBOR	1,777	3.00	\$153.09
5350411728	MARINA	MENVIELLE JOSEPH J & CYNTHIA L	500 HARBOR	1,777	3.00	\$153.09
5350411729	MARINA	FUREY SEAN M	500 HARBOR	1,777	3.00	\$153.09
5350411730	MARINA	SHEPARD HENRY P TRUST 07-28-87	500 HARBOR	1,777	3.00	\$153.09

000470

CITY OF SAN DIEGO
Downtown Property & Business Improvement District
Assessment Roll 2007-08

Assessor's Parcel Number	Zone	Owner Name(s)	Site Address	Sq. Ft.	Lot FF	Assmnt
5350411731	MARINA	RUBIN ROCHELLE	500 HARBOR	1,777	3.00	\$153.09
5350411732	MARINA	BEE STEVEN T	500 HARBOR	1,777	3.00	\$153.09
5350411733	MARINA	CLARK DIANA W TRUST 06-28-04	500 HARBOR	1,777	3.00	\$153.09
5350411734	MARINA	VILLANUEVA ANTHONY	500 HARBOR	1,777	3.00	\$153.09
5350411735	MARINA	POLLAK LAYNE A & SANDRA C	500 HARBOR	1,777	3.00	\$153.09
5350411736	MARINA	OLSON IVAN W & SUSAN T	500 HARBOR	1,777	3.00	\$153.09
5350411737	MARINA	WILLIAMSON FAMILY TRUST	500 HARBOR DR WEST #1001	1,777	3.00	\$153.09
5350411738	MARINA	CRANE FAMILY TRUST 03-04-98	500 HARBOR DR WEST #1002	1,777	3.00	\$153.09
5350411739	MARINA	STEAD EDWARD A II & WRIGHT-STEAD ELEN M	500 HARBOR DR WEST #1003	1,777	3.00	\$153.09
5350411740	MARINA	LINDGREN PROPERTIES L L C	500 HARBOR DR WEST #1004	1,777	3.00	\$153.09
5350411741	MARINA	SCHNEEKLUTH MARK & BARBARA	500 HARBOR DR WEST #1005	1,777	3.00	\$153.09
5350411742	MARINA	SHORE CARY	500 HARBOR DR WEST #1006	1,777	3.00	\$153.09
5350411743	MARINA	MONTELL DONALD	500 HARBOR DR WEST #1007	1,777	3.00	\$153.09
5350411744	MARINA	MANGO FRANCIS J LIVING TRUST 04-24-01	500 HARBOR DR WEST #1008	1,777	3.00	\$153.09
5350411745	MARINA	MCKINNELL REVOCABLE TRUST 11-08-02	500 HARBOR DR WEST #1009	1,777	3.00	\$153.09
5350411746	MARINA	GARDNER 1988 TRUST 04-28-88	500 HARBOR DR WEST #1010	1,777	3.00	\$153.09
5350411747	MARINA	WILKINS ROBERT H	500 HARBOR DR WEST #1011	1,777	3.00	\$153.09
5350411748	MARINA	SIMONDS JOHN & NANCY FAMILY TRUST	500 HARBOR DR WEST #1012	1,777	3.00	\$153.09
5350411749	MARINA	DANIELSON MICHAEL C & CONNIE J	500 HARBOR DR WEST #1101	1,777	3.00	\$153.09
5350411750	MARINA	STEELE FAMILY TRUST 09-09-94	500 HARBOR DR WEST #1102	1,777	3.00	\$153.09
5350411751	MARINA	WOLFF DOUGLAS M & MARY J	500 HARBOR DR WEST #1103	1,777	3.00	\$153.09
5350411752	MARINA	BARTZ NICHOLAS W	500 HARBOR DR WEST #1104	1,777	3.00	\$153.09
5350411753	MARINA	HANELIN LAURENCE G & ROSEMARIE D	500 HARBOR DR WEST #1105	1,777	3.00	\$153.09
5350411754	MARINA	HOUGH DAN	500 HARBOR DR WEST #1106	1,777	3.00	\$153.09
5350411755	MARINA	BERCH REVOCABLE LIVING TRUST 09-13-97	500 HARBOR DR WEST #1107	1,777	3.00	\$153.09
5350411756	MARINA	DAVIS JOHN M & COLEEN S	500 HARBOR DR WEST #1108	1,777	3.00	\$153.09
5350411757	MARINA	KELLY JAMES F FAMILY 1997 TRUST	500 HARBOR DR WEST #1109	1,777	3.00	\$153.09
5350411758	MARINA	BURTON CHARLES & ANNE M REVOCABLE	500 HARBOR DR WEST #1110	1,777	3.00	\$153.09
5350411759	MARINA	NEAL STACY T	500 HARBOR DR WEST #1111	1,777	3.00	\$153.09
5350411760	MARINA	RAYL WILLIAM M	500 HARBOR DR WEST #1112	1,777	3.00	\$153.09
5350411761	MARINA	PUCCI FAMILY TRUST 04-02-92	500 HARBOR DR WEST #1201	1,777	3.00	\$153.09
5350411762	MARINA	ANGELO SANDRA J	500 HARBOR DR WEST #1202	1,777	3.00	\$153.09
5350411763	MARINA	DEGHERI BERNARD & PATRICIA	500 HARBOR DR WEST #1203	1,777	3.00	\$153.09
5350411764	MARINA	HOUSHMAND AHMAD & WILCOX SANDRA L	500 HARBOR DR WEST #1204	1,777	3.00	\$153.09
5350411765	MARINA	MARTINSON JEREMY	500 HARBOR DR WEST #1205	1,777	3.00	\$153.09
5350411766	MARINA	BARNES WANDA	500 HARBOR DR WEST #1206	1,777	3.00	\$153.09
5350411767	MARINA	GARABEDIAN FAMILY TRUST 07-21-94	500 HARBOR DR WEST #1207	1,777	3.00	\$153.09
5350411768	MARINA	AMERICAN INTERNATIONAL ENTERPRISES INC	500 HARBOR DR WEST #1208	1,777	3.00	\$153.09
5350411769	MARINA	LENNON FAMILY TRUST 12-15-04	500 HARBOR DR WEST #1209	1,777	3.00	\$153.09
5350411770	MARINA	MURPHY R MICHAEL	500 HARBOR DR WEST #1210	1,777	3.00	\$153.09
5350411771	MARINA	DIAMOND MARY E LIVING TRUST 09-15-05	500 HARBOR DR WEST #1211	1,777	3.00	\$153.09
5350411772	MARINA	HIATT DAVID B & KEIGHLEY GWEN	500 HARBOR DR WEST #1212	1,777	3.00	\$153.09
5350411773	MARINA	ESGATE RICHARD J	500 HARBOR DR WEST #1301	1,777	3.00	\$153.09
5350411774	MARINA	ESGATE RICHARD J	500 HARBOR DR WEST #1302	1,777	3.00	\$153.09
5350411775	MARINA	CRUZ MANUEL V	500 HARBOR DR WEST #1303	1,777	3.00	\$153.09
5350411776	MARINA	LOMBARDO CARMELINA D	500 HARBOR DR WEST #1304	1,777	3.00	\$153.09
5350411777	MARINA	CONTRERAS ARNULFO	500 HARBOR DR WEST #1305	1,777	3.00	\$153.09
5350411778	MARINA	RATTRAY SALLY	500 HARBOR DR WEST #1306	1,777	3.00	\$153.09
5350411779	MARINA	LASSEN MAUREEN	500 HARBOR DR WEST #1307	1,777	3.00	\$153.09
5350411780	MARINA	KINNEY THOMAS B & MARGARET M	500 HARBOR DR WEST #1308	1,777	3.00	\$153.09
5350411781	MARINA	BROUGH DAN E & JEANETTE L	500 HARBOR DR WEST #1309	1,777	3.00	\$153.09
5350411782	MARINA	MURPHY R MICHAEL	500 HARBOR DR WEST #1310	1,777	3.00	\$153.09
5350411783	MARINA	HERSCOVITZ FAMILY TRUST 08-23-96	500 HARBOR DR WEST #1311	1,777	3.00	\$153.09
5350411784	MARINA	MURPHY R MICHAEL	500 HARBOR DR WEST #1312	1,777	3.00	\$153.09

000471

CITY OF SAN DIEGO
Downtown Property & Business Improvement District
Assessment Roll 2007-08

Assessor's Parcel Number	Zone	Owner Name(s)	Site Address	Sq. Ft.	Lot FF	Assmnt
5350411801	MARINA	LARDON MICHAEL T	500 HARBOR	1,777	3.00	\$153.09
5350411802	MARINA	LARDON MICHAEL T	500 HARBOR	1,777	3.00	\$153.09
5350411803	MARINA	WRIGHT RICHARD T & SHERYN	500 HARBOR	1,777	3.00	\$153.09
5350411804	MARINA	GILCHRIST SHELDON C	500 HARBOR	1,777	3.00	\$153.09
5350411805	MARINA	BARNES ROBERT L & SARAH	500 HARBOR	1,777	3.00	\$153.09
5350411806	MARINA	BROWN STEVE & TINA	500 HARBOR	1,777	3.00	\$153.09
5350411807	MARINA	LIPANA OSCAR N & DIAZ-LIPANA NARCISA	500 HARBOR	1,777	3.00	\$153.09
5350411808	MARINA	KAUFMANN ELIZABETH E	500 HARBOR	1,777	3.00	\$153.09
5350411809	MARINA	PRIVER DAVID M & RITA S	500 HARBOR	1,777	3.00	\$153.09
5350411810	MARINA	SINCLAIR FAMILY TRUST 11-17-04	500 HARBOR	1,777	3.00	\$153.09
5350411811	MARINA	WEISHOLTZ MARK & ENID D	500 HARBOR	1,777	3.00	\$153.09
5350411812	MARINA	PAUL NONA M TRUST 06-26-86	500 HARBOR	1,777	3.00	\$153.09
5350411813	MARINA	CALLAN P M	500 HARBOR	1,777	3.00	\$153.09
5350411814	MARINA	GENIALE HANK & TRUDI	500 HARBOR	1,777	3.00	\$153.09
5350411815	MARINA	HAUSER FAMILY TRUST 11-19-99	500 HARBOR	1,777	3.00	\$153.09
5350411816	MARINA	JESKE CHRISTY S	500 HARBOR	1,777	3.00	\$153.09
5350411817	MARINA	SMITH SHARON L	500 HARBOR	1,777	3.00	\$153.09
5350411818	MARINA	BELARMINO LUZ S REVOCABLE TRUST 12-10-91	500 HARBOR	1,777	3.00	\$153.09
5350411819	MARINA	MADDEN-SABBAN MARITAL TRUST 10-12-88	500 HARBOR	1,777	3.00	\$153.09
5350411820	MARINA	HUMMER FAMILY TRUST 07-27-99	500 HARBOR	1,777	3.00	\$153.09
5350411821	MARINA	LOPRESTI PETER & CATHERINE B	500 HARBOR	1,777	3.00	\$153.09
5350411822	MARINA	AUFIERI ROGER T & MELISSA D	500 HARBOR	1,777	3.00	\$153.09
5350411823	MARINA	FLANNIGAN JEFFREY & ALETA	500 HARBOR	1,777	3.00	\$153.09
5350411824	MARINA	WALKER MARJORIE J	500 HARBOR	1,777	3.00	\$153.09
5350411825	MARINA	STEIN FAMILY TRUST 11-04-04	500 HARBOR	1,777	3.00	\$153.09
5350411826	MARINA	GERDING INTER VIVOS TRUST 12-09-91	500 HARBOR	1,777	3.00	\$153.09
5350411827	MARINA	WINKLER FAMILY TRUST 11-05-86	500 HARBOR	1,777	3.00	\$153.09
5350411828	MARINA	LEVINE STANLEY	500 HARBOR	1,777	3.00	\$153.09
5350411829	MARINA	CERDA ANTONIO TRUST 06-01-99	500 HARBOR	1,777	3.00	\$153.09
5350411830	MARINA	PITALE ANTHONY J & SUSAN R	500 HARBOR	1,777	3.00	\$153.09
5350411831	MARINA	LARSEN FAMILY TRUST 01-17-83	500 HARBOR DR WEST #1013	1,777	3.00	\$153.09
5350411832	MARINA	SHELLEY RICHARD A & JUDY	500 HARBOR DR WEST #1014	1,777	3.00	\$153.09
5350411833	MARINA	BARDMESS CARLOS S	500 HARBOR DR WEST #1015	1,777	3.00	\$153.09
5350411834	MARINA	HOUGH DAN	500 HARBOR DR WEST #1016	1,777	3.00	\$153.09
5350411835	MARINA	FANNELLA JOSEPH S	500 HARBOR DR WEST #1017	1,777	3.00	\$153.09
5350411836	MARINA	BURGESS MARGARET C	500 HARBOR DR WEST #1018	1,777	3.00	\$153.09
5350411837	MARINA	WEST HARBOR TRUST 06-21-04	500 HARBOR DR WEST #1019	1,777	3.00	\$153.09
5350411838	MARINA	BIGELOW REVOCABLE TRUST 09-11-03	500 HARBOR DR WEST #1020	1,777	3.00	\$153.09
5350411839	MARINA	WINKLER FAMILY TRUST 11-05-86	500 HARBOR DR WEST #1021	1,777	3.00	\$153.09
5350411840	MARINA	LARSEN PHILIP J & JANE E	500 HARBOR DR WEST #1022	1,777	3.00	\$153.09
5350411841	MARINA	FREUNDT MCCALL	500 HARBOR DR WEST #1113	1,777	3.00	\$153.09
5350411842	MARINA	ARISTIZABAL FERNANDO J & MARION R S	500 HARBOR DR WEST #1114	1,777	3.00	\$153.09
5350411843	MARINA	ESMAELZADAH ARJANG B	500 HARBOR DR WEST #1115	1,777	3.00	\$153.09
5350411844	MARINA	FIDALEO FAMILY TRUST 02-26-99	500 HARBOR DR WEST #1116	1,777	3.00	\$153.09
5350411845	MARINA	THOMPSON RODNEY K	500 HARBOR DR WEST #1117	1,777	3.00	\$153.09
5350411846	MARINA	PAUL DOUGLAS & TERRY FAMILY TRUST	500 HARBOR DR WEST #1118	1,777	3.00	\$153.09
5350411847	MARINA	LEVIN LISA M	500 HARBOR DR WEST #1119	1,777	3.00	\$153.09
5350411848	MARINA	PETERSON ERIC W & TERESA T	500 HARBOR DR WEST #1120	1,777	3.00	\$153.09
5350411849	MARINA	CAMPBELL LINDA K	500 HARBOR DR WEST #1121	1,777	3.00	\$153.09
5350411850	MARINA	CREATIVE CAPITAL LEASING GROUP L L C	500 HARBOR DR WEST #1122	1,777	3.00	\$153.09
5350411851	MARINA	ZANVILLE HARRY W & JANET E	500 HARBOR DR WEST #1213	1,777	3.00	\$153.09
5350411852	MARINA	ROELL ANDREAS	500 HARBOR DR WEST #1214	1,777	3.00	\$153.09
5350411853	MARINA	LEE LUVIMINDA R REVOCABLE TRUST 06-08-94	500 HARBOR DR WEST #1215	1,777	3.00	\$153.09
5350411854	MARINA	TALAMAS ROBERTO M & OTAKI HORTENCIA H	500 HARBOR DR WEST #1216	1,777	3.00	\$153.09

000472

CITY OF SAN DIEGO
Downtown Property & Business Improvement District
Assessment Roll 2007-08

Assessor's Parcel Number	Zone	Owner Name(s)	Site Address	Sq. Ft.	Lot FF	Assmnt
5350411855	MARINA	RAKES-DORSEE LYNDA	500 HARBOR DR WEST #1217	1,777	3.00	\$153.09
5350411856	MARINA	WHITE MICHELE	500 HARBOR DR WEST #1218	1,777	3.00	\$153.09
5350411857	MARINA	SUDA RAYMOND	500 HARBOR DR WEST #1219	1,777	3.00	\$153.09
5350411858	MARINA	WORLEY MARY F	500 HARBOR DR WEST #1220	1,777	3.00	\$153.09
5350411859	MARINA	CRAIG DAVID LIVING TRUST 10-10-03	500 HARBOR DR WEST #1221	1,777	3.00	\$153.09
5350411860	MARINA	SCHIEFFELIN ANDREW L	500 HARBOR DR WEST #1222	1,777	3.00	\$153.09
5350411861	MARINA	ESGATE RYAN J	500 HARBOR DR WEST #1313	1,777	3.00	\$153.09
5350411862	MARINA	U HOI SANG & VIVIEN WEI-YING REVOCABLE	500 HARBOR DR WEST #1314	1,777	3.00	\$153.09
5350411863	MARINA	MARKARIAN MELKON E REVOCABLE TRUST	500 HARBOR DR WEST #1315	1,777	3.00	\$153.09
5350411864	MARINA	CRANE SCOTT	500 HARBOR DR WEST #1316	1,777	3.00	\$153.09
5350411865	MARINA	COBRAE JAMES & DEBORAH	500 HARBOR DR WEST #1317	1,777	3.00	\$153.09
5350411866	MARINA	MCFARLAND THOMAS & JANICE	500 HARBOR DR WEST #1318	1,777	3.00	\$153.09
5350411867	MARINA	MILLER GARY J & MARKOVAC JASNA	500 HARBOR DR WEST #1319	1,777	3.00	\$153.09
5350411868	MARINA	MAHAN FAMILY TRUST 09-29-92	500 HARBOR DR WEST #1320	1,777	3.00	\$153.09
5350411869	MARINA	GOMES JAMES & CHARLENE	500 HARBOR DR WEST #1321	1,777	3.00	\$153.09
5350411870	MARINA	GREENWOOD MICHAEL S & LYNN D	500 HARBOR DR WEST #1322	1,777	3.00	\$153.09
5350420700	MARINA	CHILDRENS MUSEUM		22,651	428.00	\$6465.10
5350420801	MARINA	MARKET MANAGEMENT L P		1,681	3.00	\$146.70
5350420802	MARINA	RYAN RONALD C & BETSY M		387	3.00	\$60.52
5350420803	MARINA	MARKET MANAGEMENT L P		1,145	3.00	\$111.00
5350420804	MARINA	HAWKINS KENNETH W	555 FRONT	753	3.00	\$84.89
5350420805	MARINA	MARKET MANAGEMENT L P		1,973	3.00	\$166.14
5350420806	MARINA	MARKET MANAGEMENT L P		967	3.00	\$99.14
5350420807	MARINA	LEE JEHMANN & CHWI YOUNG REVOCABLE		923	3.00	\$96.21
5350420808	MARINA	WALKER WEST PROPERTIES L L C	520 FRONT	1,210	3.00	\$115.33
5350420809	MARINA	MARKET MANAGEMENT L P		2,161	3.00	\$178.66
5350420901	MARINA	TATUSKO JOSEPH A & KIRBY MAUREEN P	550 FRONT	1,380	3.00	\$126.65
5350420902	MARINA	SIMBULAN ARLEEN J	550 FRONT	669	3.00	\$79.30
5350420903	MARINA	DAY LAURA	550 FRONT	911	3.00	\$95.41
5350420904	MARINA	MCDONALD RODERICK N JR REVOCABLE	550 FRONT	1,180	3.00	\$113.33
5350420905	MARINA	KOICHEFF NEVANNA	550 FRONT	1,180	3.00	\$113.33
5350420906	MARINA	GARDNER COURT	550 FRONT	911	3.00	\$95.41
5350420907	MARINA	SEASCAPE PROPERTIES L P	550 FRONT	669	3.00	\$79.30
5350420908	MARINA	MAIN LELAND C EST OF	550 FRONT	1,380	3.00	\$126.65
5350420909	MARINA	TOVAR JUAN M	550 FRONT	1,380	3.00	\$126.65
5350420910	MARINA	BARCELO FAMILY TRUST 08-22-84	550 FRONT	669	3.00	\$79.30
5350420911	MARINA	GARRIDO RAYMOND C	550 FRONT	911	3.00	\$95.41
5350420912	MARINA	MASHIAH SHLOMO & LEE	550 FRONT	1,180	3.00	\$113.33
5350420913	MARINA	CONNELLY JEFFTY J	550 FRONT	1,180	3.00	\$113.33
5350420914	MARINA	RUFF-SPIRER REVOCABLE TRUST 04-11-03	550 FRONT	911	3.00	\$95.41
5350420915	MARINA	CLOONAN TIMOTHY & TONI M	550 FRONT	669	3.00	\$79.30
5350420916	MARINA	PEASLEY MICHAEL R	550 FRONT	1,380	3.00	\$126.65
5350420917	MARINA	RUTH TODD & MARIE	550 FRONT	1,380	3.00	\$126.65
5350420918	MARINA	KROUTIK VLADISLAV	550 FRONT	669	3.00	\$79.30
5350420919	MARINA	DELAMADRID FRANCISCO A V	550 FRONT	911	3.00	\$95.41
5350420920	MARINA	RIPPEY LARRY W	550 FRONT	1,180	3.00	\$113.33
5350420921	MARINA	HECK RAYMOND F	550 FRONT	1,180	3.00	\$113.33
5350420922	MARINA	MARABIAN LINDA J	550 FRONT	911	3.00	\$95.41
5350420923	MARINA	VARMA CHANDRASEKHAR P & ARUNA C	550 FRONT	669	3.00	\$79.30
5350420924	MARINA	WHALEY DAVID A & SCOTT-WHALEY LANA	550 FRONT	1,380	3.00	\$126.65
5350420925	MARINA	LEBARON ANN	550 FRONT	1,380	3.00	\$126.65
5350420926	MARINA	EDDY CHRISTOPHER L & VIRGINIA C	550 FRONT	669	3.00	\$79.30
5350420927	MARINA	EDDY CHRISTOPHER L & VIRGINIA C	550 FRONT	911	3.00	\$95.41
5350420928	MARINA	KATZ MARK	550 FRONT	1,180	3.00	\$113.33

000473

CITY OF SAN DIEGO
Downtown Property & Business Improvement District
Assessment Roll 2007-08

Assessor's Parcel Number	Zone	Owner Name(s)	Site Address	Sq. Ft.	Lot FF	Assmnt
5350420929	MARINA	BRIZOLIS ALEXANDER G	550 FRONT	1,180	3.00	\$113.33
5350420930	MARINA	MOLINA FAMILY TRUST 12-07-81	550 FRONT	911	3.00	\$95.41
5350420931	MARINA	ORHUN FAMILY TRUST 07-13-05	550 FRONT	669	3.00	\$79.30
5350420932	MARINA	OHAYON MARQUIS & AMAR DOMINIQUE	550 FRONT	1,380	3.00	\$126.65
5350420933	MARINA	WWW SELLINGSANDIEGO COM INC	550 FRONT	1,380	3.00	\$126.65
5350420934	MARINA	DOUGLASS MARY A	550 FRONT	669	3.00	\$79.30
5350420935	MARINA	BERG ELIZABETH A	550 FRONT	911	3.00	\$95.41
5350420936	MARINA	BOSCHKEN STEVE & KATHRYN	550 FRONT	1,180	3.00	\$113.33
5350420937	MARINA	RHEE HELEN	550 FRONT	1,180	3.00	\$113.33
5350420938	MARINA	BISHOP BRUCE & LISA A	550 FRONT	911	3.00	\$95.41
5350420939	MARINA	LEVY SCOTT A & DELANE C	550 FRONT	669	3.00	\$79.30
5350420940	MARINA	KIRKEBY STEVEN C & ADRIENNE M	550 FRONT	1,380	3.00	\$126.65
5350420941	MARINA	MICHAUD GERARD L	550 FRONT	1,380	3.00	\$126.65
5350420942	MARINA	JANC JOEL T & LISA R	550 FRONT	669	3.00	\$79.30
5350420943	MARINA	BAKSHODEH JAMSHIED	550 FRONT	911	3.00	\$95.41
5350420944	MARINA	MCARRON/STOKES TRUST 04-01-02	550 FRONT	1,180	3.00	\$113.33
5350420945	MARINA	MELEMED JEFFERY S TRUST 08-31-05	550 FRONT	1,180	3.00	\$113.33
5350420946	MARINA	STANDER RUBY J	550 FRONT	911	3.00	\$95.41
5350420947	MARINA	EWING KRISTEN N	550 FRONT	669	3.00	\$79.30
5350420948	MARINA	TYLER FAMILY 2004 TRUST 04-09-04	550 FRONT	1,380	3.00	\$126.65
5350420949	MARINA	RODRICK KIMBERLY K	550 FRONT	1,380	3.00	\$126.65
5350420950	MARINA	MACK GREGORY R & ROSEMARY E	550 FRONT	669	3.00	\$79.30
5350420951	MARINA	RUIZ CRISTOBALITO	550 FRONT	911	3.00	\$95.41
5350420952	MARINA	ANTMAN JOHN C & THERESA M	550 FRONT	1,180	3.00	\$113.33
5350420953	MARINA	WILSON FRANCIS E & MARGARET J	550 FRONT	1,180	3.00	\$113.33
5350420954	MARINA	WINSLETT BRANDI K & LEE E	550 FRONT	911	3.00	\$95.41
5350420955	MARINA	PADILLA ALEX C	550 FRONT	669	3.00	\$79.30
5350420956	MARINA	ZATT SANDE E TRUST 08-05-03	550 FRONT	1,380	3.00	\$126.65
5350420957	MARINA	ANAN BASIN ENTERPRISES L L C	550 FRONT ST #1001	1,380	3.00	\$126.65
5350420958	MARINA	LARKIN CHRISTOPHER M	550 FRONT ST #1002	669	3.00	\$79.30
5350420959	MARINA	TOMELO BRIAN	550 FRONT ST #1003	911	3.00	\$95.41
5350420960	MARINA	SHREINER FAMILY TRUST 12-10-03	550 FRONT ST #1004	1,180	3.00	\$113.33
5350420961	MARINA	BUFALINO WILLIAM H TRUST 12-08-99	550 FRONT ST #1005	1,180	3.00	\$113.33
5350420962	MARINA	ARMENDARIZ ANGEL C	550 FRONT ST #1006	911	3.00	\$95.41
5350420963	MARINA	JORDAN TERRY L	550 FRONT ST #1007	669	3.00	\$79.30
5350420964	MARINA	NGUYEN NOA D & LENI	550 FRONT ST #1008	1,380	3.00	\$126.65
5350421001	MARINA	DIBA ALI A & LIDIA	550 FRONT ST #1101	1,537	3.00	\$137.11
5350421002	MARINA	GORE TILTON G & MARILYN V 1991 TRUST	550 FRONT ST #1103	1,195	3.00	\$114.33
5350421003	MARINA	HELLMERS SUZANNE E	550 FRONT ST #1104	1,325	3.00	\$122.99
5350421004	MARINA	SPARTA FAMILY TRUST 06-15-05	550 FRONT ST #1105	1,325	3.00	\$122.99
5350421005	MARINA	DAVID TAL & ERIN	550 FRONT ST #1106	1,195	3.00	\$114.33
5350421006	MARINA	FOLEY WILLIAM H & JUDITH L	550 FRONT ST #1108	1,537	3.00	\$137.11
5350421007	MARINA	BASHORE HARRY W III & MARY D	550 FRONT ST #1201	1,537	3.00	\$137.11
5350421008	MARINA	KHADIRI HOSSEIN	550 FRONT ST #1203	1,195	3.00	\$114.33
5350421009	MARINA	SECORD MARK S & JENNIFER L	550 FRONT ST #1204	1,325	3.00	\$122.99
5350421010	MARINA	TREADWELL WHITNEY M & CRAFT EILEEN M	550 FRONT ST #1205	1,325	3.00	\$122.99
5350421011	MARINA	VANDORN WALLACE E & DOROTHY L	550 FRONT ST #1206	1,195	3.00	\$114.33
5350421012	MARINA	GOLNAZ SHAMKHALI TRUST 07-06-06	550 FRONT ST #1208	1,537	3.00	\$137.11
5350421013	MARINA	FIGUEROA JOSE L	550 FRONT ST #1301	1,537	3.00	\$137.11
5350421014	MARINA	REID ROBIN N LIVING TRUST 02-02-95	550 FRONT ST #1303	1,195	3.00	\$114.33
5350421015	MARINA	GILLIAM BARBARA J	550 FRONT ST #1304	1,325	3.00	\$122.99
5350421016	MARINA	MALTER EVAN A	550 FRONT ST #1305	1,325	3.00	\$122.99
5350421017	MARINA	MARTIN JOSEPH W III	550 FRONT ST #1306	1,195	3.00	\$114.33
5350421018	MARINA	COX FAMILY TRUST 06-30-99	550 FRONT ST #1308	1,537	3.00	\$137.11

000474

CITY OF SAN DIEGO
Downtown Property & Business Improvement District
Assessment Roll 2007-08

Assessor's Parcel Number	Zone	Owner Name(s)	Site Address	Sq. Ft.	Lot FF	Assmnt
5350421019	MARINA	HITZEMAN FAMILY TRUST 03-20-91	550 FRONT ST #1401	1,537	3.00	\$137.11
5350421020	MARINA	RYAZANOV SERGEI	550 FRONT ST #1403	1,195	3.00	\$114.33
5350421021	MARINA	EMERALD EXCHANGE L L C	550 FRONT ST #1404	1,325	3.00	\$122.99
5350421022	MARINA	MUNDT ARNO J	550 FRONT ST #1405	1,325	3.00	\$122.99
5350421023	MARINA	MCCONNOR WILLIAM S LIVING TRUST 01-29-93	550 FRONT ST #1406	1,195	3.00	\$114.33
5350421024	MARINA	BEECHER ROY J	550 FRONT ST #1408	1,537	3.00	\$137.11
5350421025	MARINA	BRANCA NICHOLAS A & MELANIE R	550 FRONT ST #1501	1,537	3.00	\$137.11
5350421026	MARINA	TOTTON WILLIAM D	550 FRONT ST #1503	1,195	3.00	\$114.33
5350421027	MARINA	GREY JOHN & CHRIS TRUST 01-16-01	550 FRONT ST #1504	1,325	3.00	\$122.99
5350421028	MARINA	SCOTT FAMILY REVOCABLE LIVING TRUST	550 FRONT ST #1505	1,325	3.00	\$122.99
5350421029	MARINA	MURPHY FRANK	550 FRONT ST #1506	1,195	3.00	\$114.33
5350421030	MARINA	BRANCA NICHOLAS & MELANIE R	550 FRONT ST #1508	1,537	3.00	\$137.11
5350421031	MARINA	BUFALINO WILLIAM H TRUST 12-08-99	550 FRONT ST #1601	1,537	3.00	\$137.11
5350421032	MARINA	BUDWIG HERBERT & STEPHANIE	550 FRONT ST #1603	1,195	3.00	\$114.33
5350421033	MARINA	DYER ROGER C & ANN M LIVING TRUST 08-30-04	550 FRONT ST #1604	1,325	3.00	\$122.99
5350421034	MARINA	BASILIO EDWIN L & REBECCA S	550 FRONT ST #1605	1,325	3.00	\$122.99
5350421035	MARINA	BLACK FAMILY TRUST 12-28-98	550 FRONT ST #1606	1,195	3.00	\$114.33
5350421036	MARINA	PATEL SHILA LIVING TRUST	550 FRONT ST #1608	1,537	3.00	\$137.11
5350421037	MARINA	BLAZIE DEANE B & LYNN M	550 FRONT ST #1701	1,537	3.00	\$137.11
5350421038	MARINA	H M L INVESTMENTS L L C	550 FRONT ST #1703	1,195	3.00	\$114.33
5350421039	MARINA	MORTON FAMILY TRUST 02-11-04	550 FRONT ST #1704	1,325	3.00	\$122.99
5350421040	MARINA	JABRO MARK & DAHLIA	550 FRONT ST #1705	1,325	3.00	\$122.99
5350421041	MARINA	SCHLOTZHAUER FAMILY TRUST 11-13-03	550 FRONT ST #1706	1,195	3.00	\$114.33
5350421042	MARINA	ZAHARIS CHERYL T FAMILY REVOCABLE TRUST	550 FRONT ST #1708	1,537	3.00	\$137.11
5350421043	MARINA	HOLSTEN ELEANOR M IRREVOCABLE LIFE	550 FRONT ST #1801	1,537	3.00	\$137.11
5350421044	MARINA	MARSH REVOCABLE LIVING TRUST 07-09-85	550 FRONT ST #1803	1,195	3.00	\$114.33
5350421045	MARINA	BELL SUSAN H TRUST 09-07-04	550 FRONT ST #1804	1,325	3.00	\$122.99
5350421046	MARINA	WELCH VERONICA C TR	550 FRONT ST #1805	1,325	3.00	\$122.99
5350421047	MARINA	CORREN MERRITT A & ANN	550 FRONT ST #1806	1,195	3.00	\$114.33
5350421048	MARINA	EARNEST KENNETH & MONA FAMILY TRUST	550 FRONT ST #1808	1,537	3.00	\$137.11
5350421049	MARINA	ENQUIST CRAIG A	550 FRONT ST #1901	1,537	3.00	\$137.11
5350421050	MARINA	HARNETT GARRET F & JEAN C	550 FRONT ST #1903	1,195	3.00	\$114.33
5350421051	MARINA	MANSOLILLO FAMILY TRUST 08-17-01	550 FRONT ST #1904	1,325	3.00	\$122.99
5350421052	MARINA	LAPP DIANE K	550 FRONT ST #1905	1,325	3.00	\$122.99
5350421053	MARINA	WEIDER FAMILY TRUST	550 FRONT ST #1906	1,195	3.00	\$114.33
5350421054	MARINA	MERGLER LIVING TRUST 10-21-93	550 FRONT ST #1908	1,537	3.00	\$137.11
5350421055	MARINA	MARKET MANAGEMENT LP	550 FRONT ST #2001	1,537	3.00	\$137.11
5350421056	MARINA	SOSA JAVIER & SILVIA	550 FRONT ST #2003	1,195	3.00	\$114.33
5350421057	MARINA	BAILEY JEFFREY W & PEGGY	550 FRONT ST #2004	1,325	3.00	\$122.99
5350421058	MARINA	ZUKOR ALLAN D & BEVERLY E TRUST 12-05-89	550 FRONT ST #2005	1,325	3.00	\$122.99
5350421059	MARINA	FLOOD JAMES & SHARON R	550 FRONT ST #2006	1,195	3.00	\$114.33
5350421060	MARINA	WALKER RICHARD	550 FRONT ST #2008	1,537	3.00	\$137.11
5350421101	MARINA	BRANCA NICHOLAS N	550 FRONT ST #2101	1,759	3.00	\$151.89
5350421102	MARINA	SCHNUGG LIVING TRUST 04-22-05	550 FRONT ST #2102	969	3.00	\$99.28
5350421103	MARINA	SAKOSFSKY STEVEN	550 FRONT ST #2103	1,299	3.00	\$121.26
5350421104	MARINA	SHAPIRO MERLE M	550 FRONT ST #2104	1,180	3.00	\$113.33
5350421105	MARINA	HELLANDER JOHN	550 FRONT ST #2105	1,759	3.00	\$151.89
5350421106	MARINA	HOFFMAN ELLEN R TRUST 05-06-02	550 FRONT ST #2201	1,759	3.00	\$151.89
5350421107	MARINA	NGUYEN VU & MARCIA	550 FRONT ST #2202	969	3.00	\$99.28
5350421108	MARINA	HAWKINS KENNETH W	550 FRONT ST #2203	1,299	3.00	\$121.26
5350421109	MARINA	ANAN BASIN ENTERPRISES L L C	550 FRONT ST #2204	1,180	3.00	\$113.33
5350421110	MARINA	SCHIEFLOE ESPEN P SEPARATE PROPERTY	550 FRONT ST #2205	1,759	3.00	\$151.89
5350421111	MARINA	MCQUADE DAVID W	550 FRONT ST #2301	1,759	3.00	\$151.89
5350421112	MARINA	O K & B	550 FRONT ST #2302	969	3.00	\$99.28

000475

CITY OF SAN DIEGO
Downtown Property & Business Improvement District
Assessment Roll 2007-08

Assessor's Parcel Number	Zone	Owner Name(s)	Site Address	Sq. Ft.	Lot FF	Assmnt
5350421113	MARINA	OATES MARVIN L	550 FRONT ST #2303	1,299	3.00	\$121.26
5350421114	MARINA	MAKSIMOV SERGEY	550 FRONT ST #2304	1,180	3.00	\$113.33
5350421115	MARINA	COHEN FAMILY TRUST 04-16-92	550 FRONT ST #2305	1,759	3.00	\$151.89
5350421116	MARINA	MCELLIOTT RONALD J & KAREN L FAMILY 1984	550 FRONT ST #2401	1,759	3.00	\$151.89
5350421117	MARINA	MISE TORU & YUMIE	550 FRONT ST #2402	969	3.00	\$99.28
5350421118	MARINA	DMITRIYEV VIKTOR & MARIANNA	550 FRONT ST #2403	1,299	3.00	\$121.26
5350421119	MARINA	MILLER RICHARD S	550 FRONT ST #2404	1,180	3.00	\$113.33
5350421120	MARINA	BJORG STEVE G	550 FRONT ST #2405	1,759	3.00	\$151.89
5350421121	MARINA	ORAL BURHAN & RENEE Y	550 FRONT ST #2501	1,759	3.00	\$151.89
5350421122	MARINA	SHIFF JONATHAN M & TATIANA T	550 FRONT ST #2502	969	3.00	\$99.28
5350421123	MARINA	BRIX TRUST 04-24-00	550 FRONT ST #2503	1,299	3.00	\$121.26
5350421124	MARINA	SHIFF JONATHAN M & TAITANA T	550 FRONT ST #2504	1,180	3.00	\$113.33
5350421125	MARINA	THOMPSON DAVID E	550 FRONT ST #2505	1,759	3.00	\$151.89
5350421126	MARINA	HORNING M C JR	550 FRONT ST #2601	1,759	3.00	\$151.89
5350421127	MARINA	COATS CRYSTINA P	550 FRONT ST #2602	969	3.00	\$99.28
5350421128	MARINA	HELIOS PROPERTIES L L C	550 FRONT ST #2603	1,299	3.00	\$121.26
5350421129	MARINA	CARTER ROBERT H & SANDRA L	550 FRONT ST #2604	1,180	3.00	\$113.33
5350421130	MARINA	VARGAS FAMILY TRUST 01-24-01	550 FRONT ST #2605	1,759	3.00	\$151.89
5350421131	MARINA	S D INVESTMENT LTD	550 FRONT ST #2701	1,999	3.00	\$167.88
5350421132	MARINA	HAINES MICHAEL B TRUST 08-19-04	550 FRONT ST #2702	1,395	3.00	\$127.65
5350421133	MARINA	BALDWIN STUART	550 FRONT ST #2703	1,395	3.00	\$127.65
5350421134	MARINA	S D INVESTMENT LTD	550 FRONT ST #2704	1,999	3.00	\$167.88
5350421135	MARINA	EGGER WALTER T & MARIANNE H TRUST	550 FRONT ST #2801	1,999	3.00	\$167.88
5350421136	MARINA	BREJTFUS RONALD A & HELEN A	550 FRONT ST #2802	1,395	3.00	\$127.65
5350421137	MARINA	TUBAO ANGELES M & GERMINIANO F	550 FRONT ST #2803	1,395	3.00	\$127.65
5350421138	MARINA	MARDER FAMILY TRUST 08-15-05	550 FRONT ST #2804	1,999	3.00	\$167.88
5350421139	MARINA	LINK RICHARD G & PATSY C TRUST 10-24-95	550 FRONT ST #2901	1,999	3.00	\$167.88
5350421140	MARINA	MARMOL LUIS O SEPARATE PROPERTY TRUST	550 FRONT ST #2902	1,395	3.00	\$127.65
5350421141	MARINA	BREWER-GONZALEZ FAMILY TRUST 08-28-01	550 FRONT ST #2903	1,395	3.00	\$127.65
5350421142	MARINA	SADR KASRA & TAVANGAR NILOOFAR	550 FRONT ST #2904	1,999	3.00	\$167.88
5350421143	MARINA	NATAPOW ROBERT & KATHLEEN	550 FRONT ST #3001	1,999	3.00	\$167.88
5350421144	MARINA	WASSER FAMILY TRUST 03-23-93	550 FRONT ST #3002	1,395	3.00	\$127.65
5350421145	MARINA	SOPHIE INTERVIVOS TRUST 09-22-98	550 FRONT ST #3003	1,395	3.00	\$127.65
5350421146	MARINA	NATAPOW ROBERT & KATHLEEN	550 FRONT ST #3004	1,999	3.00	\$167.88
5350421147	MARINA	NEWMAN ALAN C & JANET M FAMILY TRUST	550 FRONT ST #3101	2,455	3.00	\$198.25
5350421148	MARINA	CARRILLO FRANCISCO TRUST 10-26-06	550 FRONT ST #3102	1,797	3.00	\$154.42
5350421149	MARINA	ROBERTS JAMES A & DILLON JULIE COMMUNITY	550 FRONT ST #3103	1,869	3.00	\$159.22
5350421150	MARINA	GROSSMAN JOHN N EST OF	550 FRONT ST #3201	2,467	3.00	\$199.04
5350421151	MARINA	MARKET MANAGEMENT LP	550 FRONT ST #3202	1,783	3.00	\$153.49
5350421152	MARINA	DECOTIIS MICHAEL	550 FRONT ST #3203	1,859	3.00	\$158.55
5350421153	MARINA	ORTIZ STEVE L & VICTORIA L	550 FRONT ST #3301	2,757	3.00	\$218.36
5350421154	MARINA	MEIER HAROLD A & ELLEN M	550 FRONT ST #3302	2,757	3.00	\$218.36
5350421155	MARINA	MUZQUIZ CARLO E	550 FRONT ST #3401	2,761	3.00	\$218.62
5350421156	MARINA	KATSAKOS FAMILY TRUST 09-22-92	550 FRONT ST #3402	2,761	3.00	\$218.62
5350421157	MARINA	LIPIN SHEILA G TRUST 03-27-01	550 FRONT ST #3501	3,469	3.00	\$265.78
5350421158	MARINA	LIPIN SHEILA G TRUST 03-27-01	550 FRONT ST #3502	3,469	3.00	\$265.78
5350430500	MARINA	CITY OF SAN DIEGO REDEVELOPMENT AGENCY		0	0.00	\$0.00
5350430600	MARINA	SAN DIEGO & ARIZONA EASTERN RAILWAY CO		0	0.00	\$0.00
5350430800	MARINA	SAN DIEGO & ARIZONA EASTERN RAILWAY CO		0	0.00	\$0.00
5350430900	MARINA	CITY OF SAN DIEGO REDEVELOPMENT AGENCY		0	0.00	\$0.00
5350431000	MARINA	CITY OF SAN DIEGO REDEVELOPMENT AGENCY		11,761	130.00	\$2288.77
5350520100	MARINA	UNITED STATES OF AMERICA		60,000	1,000.00	\$15576.70
5350531301	MARINA	INA CORP	220 G	34,000	6.00	\$2333.88
5350531302	MARINA	KATANO TADAHIKO	700 FRONT	1,580	6.00	\$174.71

000476

CITY OF SAN DIEGO
Downtown Property & Business Improvement District
Assessment Roll 2007-08

Assessor's Parcel Number	Zone	Owner Name(s)	Site Address	Sq. Ft.	Lot FF	Assmnt
5350531303	MARINA	CREATIVE CAPITAL LEASING GROUP L L C	700 FRONT	2,810	6.00	\$256.63
5350531304	MARINA	VICKING INVESTMENT LTD	700 FRONT	3,130	6.00	\$277.94
5350531305	MARINA	CONNER EVA TR	700 FRONT	1,970	6.00	\$200.69
5350531306	MARINA	IL N A F TRUST 09-13-00	700 FRONT	3,312	6.00	\$290.06
5350531307	MARINA	HALE-RITTEN FAMILY TRUST 03-30-06	700 FRONT	2,880	6.00	\$261.29
5350531308	MARINA	PARNES GERALD & LORRAINE	700 FRONT	1,440	6.00	\$165.39
5350531309	MARINA	ZAMAN SIMON & ELLEN	700 FRONT	1,301	6.00	\$156.13
5350531310	MARINA	MILLS WILLIAM J	700 FRONT	1,800	6.00	\$189.36
5350531311	MARINA	DREISESZUN FAMILY TRUST 05-02-90	700 FRONT	2,250	6.00	\$219.33
5350531312	MARINA	DOROSHUK PAMELA K SEPARATE PROPERTY	700 FRONT	1,450	6.00	\$166.05
5350531313	MARINA	CAMPOS KENNETH L	700 FRONT	3,180	6.00	\$281.27
5350531314	MARINA	COLLINS ANNE S	700 FRONT	2,360	6.00	\$226.66
5350531315	MARINA	CROMWELL 2005 TRUST 11-07-05	700 FRONT	2,610	6.00	\$243.31
5350531316	MARINA	GUERRERO BENITO C	700 FRONT	2,720	6.00	\$250.64
5350531317	MARINA	BIRNBAUM & PILLERSDORF FAMILY TRUST	700 FRONT	2,190	6.00	\$215.34
5350531318	MARINA	FELDMAN MEYER H & JUDY	700 FRONT	2,230	6.00	\$218.00
5350531319	MARINA	TAYLOR NANCY A	700 FRONT	1,301	6.00	\$156.13
5350531320	MARINA	NITTA HIROYUKI	700 FRONT	1,690	6.00	\$182.04
5350531321	MARINA	SHNEOUR REVOCABLE DECLARATION OF	700 FRONT	2,170	6.00	\$214.01
5350531322	MARINA	KILLEA FAMILY TRUST A 04-19-88	700 FRONT	1,320	6.00	\$157.40
5350531323	MARINA	DALESANDRO DONALD L & MARIKA A	700 FRONT	1,320	6.00	\$157.40
5350531324	MARINA	MERSON JAY R	700 FRONT	2,690	6.00	\$248.64
5350531325	MARINA	PIVAR YOKO K TRUST 07-07-05	700 FRONT	2,660	6.00	\$246.64
5350531326	MARINA	LIPIN SHEILA G TRUST 03-27-01	700 FRONT	2,170	6.00	\$214.01
5350531329	MARINA	KAST ADRIENNE S REVOCABLE LIVING TRUST	700 FRONT	1,600	6.00	\$176.04
5350531330	MARINA	CONNOLLY JOHN F	700 FRONT	2,090	6.00	\$208.68
5350531331	MARINA	BERG ROBERT G JR	700 FRONT	1,320	6.00	\$157.40
5350531332	MARINA	MALCOLM DAVID L & ANNIE	700 FRONT	2,780	6.00	\$254.63
5350531333	MARINA	MCCORMICK SHEILA K TRUST 1998	700 FRONT	2,350	6.00	\$225.99
5350531334	MARINA	HUNTER REVOCABLE TRUST 01-03-96	700 FRONT	2,760	6.00	\$253.30
5350531335	MARINA	SNYDER MAXINE	700 FRONT	2,610	6.00	\$243.31
5350531336	MARINA	NEREIM MONTY	700 FRONT	1,590	6.00	\$175.38
5350531337	MARINA	FORSYTH TOM & MITCHELL KARIANN	700 FRONT	2,090	6.00	\$208.68
5350531338	MARINA	MALCOLM DAVID L & ANNIE	700 FRONT	1,320	6.00	\$157.40
5350531339	MARINA	HECHT GEORGE M	700 FRONT	1,301	6.00	\$156.13
5350531401	MARINA	WINTERS WALLACE & SHIRLEY FAMILY TRUST	700 FRONT	2,650	6.00	\$245.97
5350531402	MARINA	RINGEL REVOCABLE LIVING TRUST 12-15-06	700 FRONT	1,940	6.00	\$198.69
5350531403	MARINA	CREATIVE CAPITAL LEASING GROUP L L C	700 FRONT	1,900	6.00	\$196.02
5350531404	MARINA	CREATIVE CAPITAL LEASING GROUP L L C	700 FRONT	1,380	6.00	\$161.39
5350531405	MARINA	HAPPY DAYS TRUST 08-08-96	700 FRONT	2,330	6.00	\$224.66
5350531406	MARINA	GONICK JERRY & SUSAN 2005 TRUST 03-01-05	700 FRONT	1,590	6.00	\$175.38
5350531407	MARINA	SUMM GENE & MIRIAM	700 FRONT	2,090	6.00	\$208.68
5350531408	MARINA	POLEHONKA RICHARD & ROBERTA A	700 FRONT	1,320	6.00	\$157.40
5350531409	MARINA	ORBACH LAURENCE F & RUTH G	700 FRONT ST #1001	2,620	6.00	\$243.98
5350531410	MARINA	P E R T S TRUST 08-26-03	700 FRONT ST #1002	1,940	6.00	\$198.69
5350531411	MARINA	CALLAGY FLORENCE M TR (DCSD)	700 FRONT ST #1003	1,900	6.00	\$196.02
5350531412	MARINA	STOLLER SHIRL TR	700 FRONT ST #1004	1,380	6.00	\$161.39
5350531413	MARINA	MORRIS CHARLOTTE L	700 FRONT ST #1005	2,290	6.00	\$222.00
5350531414	MARINA	BEVASH JOSEPH A	700 FRONT ST #1006	1,530	6.00	\$171.38
5350531415	MARINA	CAMPOS KENNETH L	700 FRONT ST #1007	1,950	6.00	\$199.35
5350531416	MARINA	CARY DEWITT TRUST 07-13-05	700 FRONT ST #1008	1,301	6.00	\$156.13
5350531417	MARINA	MCINNIS GAYLE M SEPARATE PROPERTY	700 FRONT ST #1101	2,560	6.00	\$239.98
5350531418	MARINA	WALKER CHRIS L & MARY T	700 FRONT ST #1102	1,940	6.00	\$198.69
5350531419	MARINA	FAYMAN DANAH H CALIFORNIA TRUST 05-14-84	700 FRONT ST #1103	1,900	6.00	\$196.02

000477

CITY OF SAN DIEGO
Downtown Property & Business Improvement District
Assessment Roll 2007-08

Assessor's Parcel Number	Zone	Owner Name(s)	Site Address	Sq. Ft.	Lot FF	Assmnt
5350531420	MARINA	GALL ERNEST R TRUST	700 FRONT ST #1104	1,380	6.00	\$161.39
5350531421	MARINA	KRONOVET ESTHER TRUST 05-06-92	700 FRONT ST #1105	2,220	6.00	\$217.34
5350531422	MARINA	RIEGER REVOCABLE TRUST	700 FRONT ST #1106	1,460	6.00	\$166.72
5350531423	MARINA	SMOLIN GERARD JR TRUST 05-28-04	700 FRONT ST #1107	1,950	6.00	\$199.35
5350531424	MARINA	MOYLE GEOFFREY E LIVING TRUST 04-12-96	700 FRONT ST #1108	1,301	6.00	\$156.13
5350531425	MARINA	FOSTER WILLIAM L JR & LESLIE B COMMUNITY	700 FRONT ST #1201	2,560	6.00	\$239.98
5350531426	MARINA	TANZER TRUST 08-21-00	700 FRONT ST #1202	1,940	6.00	\$198.69
5350531427	MARINA	EPSTEIN BERNARD & ETHEL FAMILY TRUST B	700 FRONT ST #1203	1,900	6.00	\$196.02
5350531428	MARINA	EPSTEIN ETHEL TRUST	700 FRONT ST #1204	1,380	6.00	\$161.39
5350531429	MARINA	MCCRINK DOROTHY R TRUST 03-24-84	700 FRONT ST #1205	2,220	6.00	\$217.34
5350531430	MARINA	KARL ROBERT & DIANA	700 FRONT ST #1206	1,460	6.00	\$166.72
5350531431	MARINA	OLMSTED MARY M TR & VOGELSTEIN BARBARA	700 FRONT ST #1207	1,950	6.00	\$199.35
5350531432	MARINA	HAVEN ALBERT V & SHARON A	700 FRONT ST #1208	1,301	6.00	\$156.13
5350531433	MARINA	RIES FAMILY TRUST 08-12-93	700 FRONT ST #1301	2,560	6.00	\$239.98
5350531434	MARINA	BEER JORGE	700 FRONT ST #1302	1,940	6.00	\$198.69
5350531435	MARINA	HARGREAVES JAMES W III	700 FRONT ST #1303	1,900	6.00	\$196.02
5350531436	MARINA	BERRY FRANK W JR & DANICE D	700 FRONT ST #1304	1,380	6.00	\$161.39
5350531437	MARINA	SANCHEZ LOUISE B REVOCABLE TRUST	700 FRONT ST #1305	2,220	6.00	\$217.34
5350531438	MARINA	SULLIVAN GARY M & CYNTHIA L	700 FRONT ST #1306	1,460	6.00	\$166.72
5350531439	MARINA	STENNETT WILLIAM A & GAYE L TRS	700 FRONT ST #1307	1,950	6.00	\$199.35
5350531440	MARINA	SCIOTTO DENNIS R & CAROL A COMMUNITY	700 FRONT ST #1308	1,301	6.00	\$156.13
5350531441	MARINA	FINKELSTEIN COMMUNITY PROPERTY TRUST	700 FRONT ST #1401	2,560	6.00	\$239.98
5350531442	MARINA	AUERBACH HARVEY & FRANCINE	700 FRONT ST #1402	1,940	6.00	\$198.69
5350531443	MARINA	DAHLEN JOHN F & VIRGINIA A	700 FRONT ST #1403	1,900	6.00	\$196.02
5350531444	MARINA	ALCORN ARM FAMILY TRUST 11-24-03	700 FRONT ST #1404	1,380	6.00	\$161.39
5350531445	MARINA	LITSON MARY J TRUST 01-30-90	700 FRONT ST #1405	2,220	6.00	\$217.34
5350531446	MARINA	PAPPAS MARY REVOCABLE TRUST 04-01-05	700 FRONT ST #1406	1,460	6.00	\$166.72
5350531447	MARINA	SCHULMAN STEPHEN & BRENDA FAMILY TRUST	700 FRONT ST #1407	1,950	6.00	\$199.35
5350531448	MARINA	LINTS DIANE M TRUST 10-30-98	700 FRONT ST #1408	1,301	6.00	\$156.13
5350531449	MARINA	MACEVICZ FAMILY TRUST 08-16-79	700 FRONT ST #1501	2,560	6.00	\$239.98
5350531450	MARINA	CHAPMAN THOMAS H TR & CHAPMAN RUBIE E	700 FRONT ST #1502	1,940	6.00	\$198.69
5350531451	MARINA	BERG DENNIS & NANCY	700 FRONT ST #1503	1,900	6.00	\$196.02
5350531454	MARINA	BEHLING DAVID TRUST 08-22-05	700 FRONT ST #1506	1,460	6.00	\$166.72
5350531455	MARINA	HOPKINS FAMILY TRUST 07-23-02	700 FRONT ST #1507	1,950	6.00	\$199.35
5350531456	MARINA	MERRILL REVOCABLE TRUST 01-12-98	700 FRONT ST #1508	1,301	6.00	\$156.13
5350531457	MARINA	WILLIAMS FAMILY REVOCABLE LIVING TRUST	700 FRONT ST #1601	2,560	6.00	\$239.98
5350531458	MARINA	HAZARD THOMAS FAMILY TRUST 07-11-91	700 FRONT ST #1602	1,940	6.00	\$198.69
5350531459	MARINA	COHEN SHAUL & MABEL	700 FRONT ST #1603	1,900	6.00	\$196.02
5350531460	MARINA	COHEN SHAUL & MABEL	700 FRONT ST #1604	1,380	6.00	\$161.39
5350531461	MARINA	SHEILA/MORTON S WERTHEIM TRUST 10-12-82	700 FRONT ST #1605	2,220	6.00	\$217.34
5350531462	MARINA	DELUCCA SAMUEL J JR	700 FRONT ST #1606	1,460	6.00	\$166.72
5350531463	MARINA	SCHLAMM MELVIN & RENEE	700 FRONT ST #1607	1,950	6.00	\$199.35
5350531464	MARINA	GORDON JEAN C	700 FRONT ST #1608	1,301	6.00	\$156.13
5350531466	MARINA	GLAZER EDWARD REVOCABLE TRUST 11-29-88	700 FRONT ST #1702	1,940	6.00	\$198.69
5350531467	MARINA	SEITEL DAVID	700 FRONT ST #1703	1,900	6.00	\$196.02
5350531468	MARINA	BEVASH JOSEPH A	700 FRONT ST #1704	1,380	6.00	\$161.39
5350531469	MARINA	FITZGERALD CAROLANNE	700 FRONT ST #1705	2,220	6.00	\$217.34
5350531470	MARINA	TAYLOR NANCY A	700 FRONT ST #1706	1,460	6.00	\$166.72
5350531471	MARINA	PHELPS GEORGE W REVOCABLE TRUST	700 FRONT ST #1707	1,950	6.00	\$199.35
5350531473	MARINA	KRONOVET FAMILY TRUST 06-01-94	700 FRONT ST #1801	2,560	6.00	\$239.98
5350531474	MARINA	CONWAY STEPHEN S TR	700 FRONT ST #1802	1,940	6.00	\$198.69
5350531475	MARINA	CORONADO ON THE SAND 1609 L L C	700 FRONT ST #1803	1,900	6.00	\$196.02
5350531476	MARINA	WALKER NELLORA J CALIFORNIA TRUST	700 FRONT ST #1804	1,380	6.00	\$161.39
5350531477	MARINA	PORTER SURVIVORS TRUST 06-01-82	700 FRONT ST #1805	2,220	6.00	\$217.34

000478

CITY OF SAN DIEGO
Downtown Property & Business Improvement District
Assessment Roll 2007-08

Assessor's Parcel Number	Zone	Owner Name(s)	Site Address	Sq. Ft.	Lot FF	Assmnt
5350531478	MARINA	APOSTOLIDES PAUL G	700 FRONT ST #1806	1,460	6.00	\$166.72
5350531479	MARINA	DODDS JACK A & LAURA M REVOCABLE TRUST	700 FRONT ST #1807	1,950	6.00	\$199.35
5350531480	MARINA	DYCHTER SAMUEL S	700 FRONT ST #1808	1,301	6.00	\$156.13
5350531481	MARINA	LOBELSON HARVEY J TRUST 04-23-82	700 FRONT ST #1505	3,600	6.00	\$309.24
5350531482	MARINA	EVESHAM TRUST 05-01-90	700 FRONT ST #1701	3,760	6.00	\$319.90
5350531501	MARINA	DOLIN SVANHILD	700 FRONT ST #1901	2,560	6.00	\$239.98
5350531502	MARINA	SHEGA JOHN F & MELINDA G	700 FRONT ST #1902	2,260	6.00	\$220.00
5350531503	MARINA	SHEGA JOHN F & MELINDA G	700 FRONT ST #1903	2,660	6.00	\$246.64
5350531504	MARINA	COHEN FAMILY TRUST 05-20-99	700 FRONT ST #1904	2,500	6.00	\$235.98
5350531505	MARINA	SIMON ERNEST A & SUSAN M	700 FRONT ST #1905	1,460	6.00	\$166.72
5350531506	MARINA	AYERS ROBERT S & ELIZABETH K TRS	700 FRONT ST #1906	1,950	6.00	\$199.35
5350531507	MARINA	OPPENHEIM STEVEN TRUST 12-29-06	700 FRONT ST #1907	1,301	6.00	\$156.13
5350531509	MARINA	PENNA DELLA & NAPONIC TRUST 08-13-88	700 FRONT ST #2002	2,260	6.00	\$220.00
5350531510	MARINA	PENNA DELLA & NAPONIC TRUST 08-13-55	700 FRONT ST #2003	2,660	6.00	\$246.64
5350531511	MARINA	ABRAHAMSON FAMILY TRUST 08-23-00	700 FRONT ST #2004	2,500	6.00	\$235.98
5350531512	MARINA	ABRAHAMSON FAMILY TRUST 08-23-00	700 FRONT ST #2005	1,460	6.00	\$166.72
5350531513	MARINA	MCDONALD FAMILY TRUST 12-29-94	700 FRONT ST #2006	1,950	6.00	\$199.35
5350531515	MARINA	GILES TERRY M	700 FRONT ST #2101	2,560	6.00	\$239.98
5350531516	MARINA	GILES TERRY M	700 FRONT ST #2102	2,260	6.00	\$220.00
5350531517	MARINA	ALLGAUER HARRY TR	700 FRONT ST #2103	2,660	6.00	\$246.64
5350531518	MARINA	ALLGAUER HARRY TR	700 FRONT ST #2104	2,500	6.00	\$235.98
5350531519	MARINA	MOORES JOHN J & REBECCA A TRS	700 FRONT ST #2105	1,460	6.00	\$166.72
5350531520	MARINA	R K R DLFY	700 FRONT ST #2106	1,950	6.00	\$199.35
5350531521	MARINA	DEXTER ALBERT A & ELAINE L	700 FRONT ST #2107	1,301	6.00	\$156.13
5350531522	MARINA	DIXON FAMILY TRUST A 1988	700 FRONT ST #2201	2,560	6.00	\$239.98
5350531523	MARINA	BALL 1998 TRUST 05-27-98	700 FRONT ST #2202	2,260	6.00	\$220.00
5350531524	MARINA	BALL TRUST 05-27-98	700 FRONT ST #2203	2,660	6.00	\$246.64
5350531527	MARINA	BERHAN MAHARY T & ABREHET C	700 FRONT ST #2206	1,950	6.00	\$199.35
5350531528	MARINA	DIXON FAMILY TRUST A 1988	700 FRONT ST #2207	1,301	6.00	\$156.13
5350531529	MARINA	GREEN PAUL & MARILYN FAMILY TRUST A	700 FRONT ST #2301	2,560	6.00	\$239.98
5350531530	MARINA	CONSIDINE FAMILY TRUST 10-02-81	700 FRONT ST #2302	2,260	6.00	\$220.00
5350531531	MARINA	GELBER ROY C & SUSAN S	700 FRONT ST #2303	2,660	6.00	\$246.64
5350531532	MARINA	HUNT LARRY H QUALIFIED PERSONAL	700 FRONT ST #2304	2,500	6.00	\$235.98
5350531533	MARINA	VANDERGRIEND WARD M & MEANS PAMELA C	700 FRONT ST #2305	1,460	6.00	\$166.72
5350531534	MARINA	PAYEUR MURIELLE C TRUST 03-07-05	700 FRONT ST #2306	1,950	6.00	\$199.35
5350531535	MARINA	HANSEN DAVID	700 FRONT ST #2307	1,301	6.00	\$156.13
5350531536	MARINA	GAFFEN YEHUDI & PAM FAMILY TRUST 03-18-88	700 FRONT ST #2401	3,390	6.00	\$295.26
5350531537	MARINA	GREIF REVOCABLE LIVING TRUST 04-10-91	700 FRONT ST #2402	3,050	6.00	\$272.61
5350531538	MARINA	ROBINS JEREMIAH B TRUST 07-14-81	700 FRONT ST #2403	3,240	6.00	\$285.27
5350531539	MARINA	LIPIN SHEILA G TRUST 03-27-01	700 FRONT ST #2404	2,580	6.00	\$241.31
5350531540	MARINA	LIPIN SHEILA G TRUST 03-27-01	700 FRONT ST #2405	2,580	6.00	\$241.31
5350531541	MARINA	SALTZ MITCHELL A & NOREEN SHERRY L	700 FRONT ST #2501	3,390	6.00	\$295.26
5350531542	MARINA	BRZOWSKI FRED W TRUST 03-25-99	700 FRONT ST #2502	3,050	6.00	\$272.61
5350531543	MARINA	INAMORI KAZUO & ASAKO	700 FRONT ST #2503	3,240	6.00	\$285.27
5350531544	MARINA	BIRD LINDA SURVIVORS TRUST 08-31-99	700 FRONT ST #2504	2,580	6.00	\$241.31
5350531545	MARINA	JENSEN EDWARD E REVOCABLE TRUST	700 FRONT ST #2505	2,580	6.00	\$241.31
5350531546	MARINA	ILKO FAMILY TRUST 03-23-78	700 FRONT ST #2601	3,390	6.00	\$295.26
5350531547	MARINA	SLAYEN MORRIS TR & BARON SHERYL B TR	700 FRONT ST #2602	3,050	6.00	\$272.61
5350531548	MARINA	RASKIN DONALD N & SHARON L	700 FRONT ST #2603	3,240	6.00	\$285.27
5350531549	MARINA	GINNOW ARNOLD O & MARY A TRUST 01-19-97	700 FRONT ST #2604	2,580	6.00	\$241.31
5350531550	MARINA	NEPTUNE PROPERTIES LTD L P	700 FRONT ST #2605	2,580	6.00	\$241.31
5350531551	MARINA	SKOMER ROBERT LIVING TRUST 02-23-06	700 FRONT ST #2701	3,390	6.00	\$295.26
5350531552	MARINA	SMYTHE FRANK W JR & ROSE J	700 FRONT ST #2702	3,050	6.00	\$272.61
5350531553	MARINA	FELDMAN MEYER H & JUDY	700 FRONT ST #2703	3,240	6.00	\$285.27

000479

CITY OF SAN DIEGO
Downtown Property & Business Improvement District
Assessment Roll 2007-08

Assessor's						
Parcel Number	Zone	Owner Name(s)	Site Address	Sq. Ft.	Lot FF	Assmnt
5350531554	MARINA	MILLS TRUST 01-06-00	700 FRONT ST #2704	2,580	6.00	\$241.31
5350531555	MARINA	TILDEN INTERNATIONAL CORP	700 FRONT ST #2705	2,580	6.00	\$241.31
5350531556	MARINA	LEVINE MARVIN S & REINETTE TRS	700 FRONT ST #2204	1,301	6.00	\$156.13
5350531557	MARINA	DAVIES JOHN G & PATRICIA A	700 FRONT ST #2001&07	3,760	12.00	\$389.38
5350540800	MARINA	CITY OF SAN DIEGO REDEVELOPMENT AGENCY		0	0.00	\$0.00
5350541200	MARINA	MERIC NATIONAL & HALENZA PARTNERS	600 FRONT	204,790	800.00	\$22903.57
5350550501	MARINA	MANLOVE BISHOP TRUST 04-27-05	1101 G	2,114	9.00	\$245.02
5350550502	MARINA	HURLEY BRIAN	301 G	2,114	9.00	\$245.02
5350550503	MARINA	SCHWARTZ CHARLES H & SUSAN L	301 G	2,114	9.00	\$245.02
5350550504	MARINA	BASS SHANNON 2003 TRUST 10-10-03	301 G	2,114	9.00	\$245.02
5350550505	MARINA	DOUGLAS JOHN T 1991 TRUST 10-04-91	301 G	2,114	9.00	\$245.02
5350550506	MARINA	KHEOH THIAN S	301 G	2,114	9.00	\$245.02
5350550507	MARINA	LAYTON FAMILY TRUST 01-27-04	301 G	2,114	9.00	\$245.02
5350550508	MARINA	CARAVELLA YVONNE L	301 G	2,114	9.00	\$245.02
5350550509	MARINA	PUCA LIVING TRUST 09-24-05	301 G	2,114	9.00	\$245.02
5350550510	MARINA	RICHARDS FAMILY LIVING TRUST 08-05-05	301 G	2,114	9.00	\$245.02
5350550511	MARINA	ZELNIKER EDWARD & ELLEN S LIVING TRUST	301 G	2,114	9.00	\$245.02
5350550512	MARINA	BURKE DANIEL V & SUSAN B	1112 G	2,114	9.00	\$245.02
5350550513	MARINA	R & R LIVING TRUST 07-01-04	301 G	2,114	9.00	\$245.02
5350550514	MARINA	REILLY JOHN R & KIMBERLY A	301 G	2,114	9.00	\$245.02
5350550515	MARINA	YEE MICHAEL C M	301 G	2,114	9.00	\$245.02
5350550516	MARINA	KINI PUNDALIK A	1116 G	2,114	9.00	\$245.02
5350550517	MARINA	DELAURO JAMES	1117 G	2,114	9.00	\$245.02
5350550518	MARINA	TEMPLE PROPERTY TRUST 03-08-05	301 G	2,114	9.00	\$245.02
5350550519	MARINA	MCMILLAN VINCENT F & KAREN L	1119 G	2,114	9.00	\$245.02
5350550520	MARINA	MITCHELL D W FAMILY TRUST 05-31-90	301 G	2,114	9.00	\$245.02
5350550521	MARINA	HUNEKE MYRIAM L	301 G	2,114	9.00	\$245.02
5350550522	MARINA	MULDER JAMES J & MARRIOTT-MULDER	301 G	2,114	9.00	\$245.02
5350550523	MARINA	MOYA R ANTHONY	301 G	2,114	9.00	\$245.02
5350550524	MARINA	LOPEZ OMAR	301 G	2,114	9.00	\$245.02
5350550525	MARINA	FLEISCHER STUART L & BETTY F	301 G	2,114	9.00	\$245.02
5350550526	MARINA	FRANCO NORMA K	301 G	2,114	9.00	\$245.02
5350550527	MARINA	POWERS JEFFREY D	301 G	2,114	9.00	\$245.02
5350550528	MARINA	LANG DONALD P REVOCABLE TRUST 04-18-03	1128 G	2,114	9.00	\$245.02
5350550529	MARINA	LESTZ EARL	301 G	2,114	9.00	\$245.02
5350550530	MARINA	WEBB WALTER K	1130 G	2,114	9.00	\$245.02
5350550531	MARINA	ARENA DOMINICK A & BARBARA E	301 G	2,114	9.00	\$245.02
5350550532	MARINA	PAYDAR REZA	301 G	2,114	9.00	\$245.02
5350550533	MARINA	LONDON ROMA 2004 TRUST 12-16-04	1133 G	2,114	9.00	\$245.02
5350550534	MARINA	CLARK RICHARD K & MARY S	301 G	2,114	9.00	\$245.02
5350550535	MARINA	ASUNCION EDWARD R & AIDA R	301 G	2,114	9.00	\$245.02
5350550536	MARINA	LEBARON JAMES	1136 G	2,114	9.00	\$245.02
5350550537	MARINA	DEVINE FAMILY TRUST 09-21-05	301 G	2,114	9.00	\$245.02
5350550538	MARINA	ABBOTT HOWARD B	1138 G	2,114	9.00	\$245.02
5350550539	MARINA	KANATAS THEODORE M & JOAN Y	301 G	2,114	9.00	\$245.02
5350550540	MARINA	RUSSELL JOSEPH D & JANIS C	1301 G	2,114	9.00	\$245.02
5350550541	MARINA	FALL DONALD R & JANET M REVOCABLE FAMILY	1302 G	2,114	9.00	\$245.02
5350550542	MARINA	CHELETTE SHARON A	1303 G	2,114	9.00	\$245.02
5350550543	MARINA	DESSER PETER F 1997 TRUST 01-10-97	301 G	2,114	9.00	\$245.02
5350550544	MARINA	PUCA JASON E & JENNIFER L	301 G	2,114	9.00	\$245.02
5350550545	MARINA	SALLE RICHARD H & LINDA K TRUST 05-06-92	301 G	2,114	9.00	\$245.02
5350550546	MARINA	EARNEST KENNETH & MONA FAMILY TRUST	301 G	2,114	9.00	\$245.02
5350550547	MARINA	JENKINS JOHN A JR & SIRARPI B	301 G	2,114	9.00	\$245.02
5350550548	MARINA	ORTEGA LANCE & HUSS-ORTEGA NICOLE	301 G	2,114	9.00	\$245.02

000480

CITY OF SAN DIEGO
Downtown Property & Business Improvement District
Assessment Roll 2007-08

Assessor's Parcel Number	Zone	Owner Name(s)	Site Address	Sq. Ft.	Lot FF	Assmnt
5350550549	MARINA	BLANSETT MARY L	301 G	2,114	9.00	\$245.02
5350550550	MARINA	PAYTON JASON L	301 G	2,114	9.00	\$245.02
5350550551	MARINA	JOHNSON RICHARD D	1312 G	2,114	9.00	\$245.02
5350550552	MARINA	LEE LAWRENCE	301 G	2,114	9.00	\$245.02
5350550553	MARINA	DANIELS MICHAEL	301 G	2,114	9.00	\$245.02
5350550554	MARINA	VANCE JONATHON E	301 G	2,114	9.00	\$245.02
5350550555	MARINA	PRYOR KENT E	301 G	2,114	9.00	\$245.02
5350550556	MARINA	GONZALES DAVID F & DOMELIA S	301 G	2,114	9.00	\$245.02
5350550557	MARINA	JESSUP CHERYL L	301 G	2,114	9.00	\$245.02
5350550558	MARINA	ROGERS LARRY A & DIANE P	301 G	2,114	9.00	\$245.02
5350550559	MARINA	DUCKOR LEWIS M & GLORIA R	301 G	2,114	9.00	\$245.02
5350550560	MARINA	DIETZ RONALD E TRUST 04-08-99	1321 G	2,114	9.00	\$245.02
5350550561	MARINA	HARMER-WISSBAUM FAMILY TRUST 12-16-03	301 G	2,114	9.00	\$245.02
5350550562	MARINA	HILTON ROGER K	1323 G	2,114	9.00	\$245.02
5350550563	MARINA	WANG CHU-SHENG & CECILIA LI JU	301 G	2,114	9.00	\$245.02
5350550601	MARINA	KAISER MADELAINE C	301 W G	2,114	9.00	\$245.02
5350550602	MARINA	CIESLA JESSICA T	301 G	2,114	9.00	\$245.02
5350550603	MARINA	LOUBEK GERALD F	1403 G	2,114	9.00	\$245.02
5350550604	MARINA	KOSLOW MARIBETH REVOCABLE TRUST	301 G	2,180	9.00	\$249.41
5350550605	MARINA	HAN TONY S & SUSAN	301 G	2,114	9.00	\$245.02
5350550606	MARINA	WIT FAMILY TRUST 12-31-03	1406 G	2,114	9.00	\$245.02
5350550607	MARINA	JAMES LUKE P	301 G	2,114	9.00	\$245.02
5350550608	MARINA	ZICHITTELLA RICHARD G & MCEACHERN NINA K	1408 G	2,114	9.00	\$245.02
5350550609	MARINA	STULL MARK J & JILL D	301 G	2,114	9.00	\$245.02
5350550610	MARINA	EARNEST KENNETH & MONA FAMILY TRUST	301 G	2,114	9.00	\$245.02
5350550611	MARINA	MCEACHERN MARC F & JONES KAMADO	301 G	2,114	9.00	\$245.02
5350550612	MARINA	EGGERT FAMILY TRUST 11-29-01	1412 G	2,114	9.00	\$245.02
5350550613	MARINA	MILLER MARCIA A	301 G	2,114	9.00	\$245.02
5350550614	MARINA	MAKEEVER INVESTMENTS L P	1414 G	2,114	9.00	\$245.02
5350550615	MARINA	AHLQUIST SUSAN	301 G	2,114	9.00	\$245.02
5350550616	MARINA	MCCLAIN TIM S & LYNN H	301 G	2,114	9.00	\$245.02
5350550617	MARINA	CISCO LINDA A REVOCABLE 2002 TRUST	301 G	2,114	9.00	\$245.02
5350550618	MARINA	CLUTE JOHN	301 G	2,114	9.00	\$245.02
5350550619	MARINA	MORRIS LEROY	301 G	2,114	9.00	\$245.02
5350550620	MARINA	ROTSART STEVEN J JR	301 G	2,114	9.00	\$245.02
5350550621	MARINA	CHOONOO ELIZABETH J	301 G	2,114	9.00	\$245.02
5350550622	MARINA	GARY CHERYL B	1422 G	2,114	9.00	\$245.02
5350550623	MARINA	ROMERO MICHAEL & YOUNGERS CINDY	301 G	2,114	9.00	\$245.02
5350550624	MARINA	JANNARONE ROBERT & MACERA CAROLINE	1424 G	2,114	9.00	\$245.02
5350550625	MARINA	HEMSTREET STEVEN R LIVING TRUST 12-22-88	301 G	2,114	9.00	\$245.02
5350550626	MARINA	BERMAN FAMILY TRUST 08-04-04	301 G	2,114	9.00	\$245.02
5350550627	MARINA	COLE ELIZABETH R	301 G	2,114	9.00	\$245.02
5350550628	MARINA	STANLEY FRED H & ANTOINETTE	301 G	2,114	9.00	\$245.02
5350550629	MARINA	BRANDLER BRIAN P	1429 G	2,114	9.00	\$245.02
5350550630	MARINA	NELSON STEPHEN J & CAROLYN A	301 G	2,114	9.00	\$245.02
5350550631	MARINA	MEADOWS BRANDON	301 G	2,114	9.00	\$245.02
5350550632	MARINA	MILLER SUSAN E 2005 TRUST 05-03-05	301 G	2,114	9.00	\$245.02
5350550633	MARINA	REIDELBACH CHARLES F JR TRUST 01-17-05	301 G	2,114	9.00	\$245.02
5350550634	MARINA	DAVIS ROSS E & SISSIE L	301 G ST WEST	2,114	9.00	\$245.02
5350550635	MARINA	CARTER FAMILY TRUST 05-08-04	301 G	2,114	9.00	\$245.02
5350550636	MARINA	GOULD JEFF D & AYLIN	1436 G	2,114	9.00	\$245.02
5350550637	MARINA	CALLAN DEREK F	1437 G	2,114	9.00	\$245.02
5350550638	MARINA	TORRES LUIS A & CARMEN L	1438 G	2,114	9.00	\$245.02
5350550639	MARINA	KAKOS FAMILY TRUST 08-11-03	1439 G	2,180	9.00	\$249.41

000481

CITY OF SAN DIEGO
Downtown Property & Business Improvement District
Assessment Roll 2007-08

Assessor's Parcel Number	Zone	Owner Name(s)	Site Address	Sq. Ft.	Lot FF	Assmnt
5350550640	MARINA	DYER ERIKA	1440 G	2,114	9.00	\$245.02
5350550641	MARINA	LAVERTY MAURA I	301 G	2,114	9.00	\$245.02
5350550642	MARINA	DEICAS EDUARDO B	1442 G	2,114	9.00	\$245.02
5350550643	MARINA	PANCHERI ROBERT J FAMILY TRUST 12-27-91	301 G	2,114	9.00	\$245.02
5350550644	MARINA	STEWART MICHAEL R & JULIA	301 W	2,114	9.00	\$245.02
5350550645	MARINA	OLIVAL AZA K	301 G	2,114	9.00	\$245.02
5350550646	MARINA	PRONK ROXANNE	301 G	2,114	9.00	\$245.02
5350560500	MARINA	AFJR PARTNERSHIP L P	448 MARKET	42,500	200.00	\$5146.64
5350561100	MARINA	CITY OF SAN DIEGO REDEVELOPMENT AGENCY		0	0.00	\$0.00
5350561200	MARINA	ROYSTER BUILDING FAMILY LTD PARTNERSHIP	409 G	67,500	150.00	\$6232.61
5350561501	MARINA	ARANGURE-LOPEZ SILVIA	655 COLUMBIA	1,301	5.00	\$144.55
5350561502	MARINA	MILLS ANDREW & BETTE	655 COLUMBIA	1,301	5.00	\$144.55
5350561503	MARINA	GEORGE TRUST 10-27-04	655 COLUMBIA	1,301	5.00	\$144.55
5350561504	MARINA	GONZALES CARMEN 2004 TRUST 10-12-04	655 COLUMBIA	1,301	5.00	\$144.55
5350561505	MARINA	LIM WAYLAND T TRUST 12-11-00	655 COLUMBIA	1,301	5.00	\$144.55
5350561506	MARINA	ILIC BORIS FAMILY TRUST 12-17-05	655 COLUMBIA	1,301	5.00	\$144.55
5350561507	MARINA	LOSADA MIGUEL	655 COLUMBIA	1,301	5.00	\$144.55
5350561508	MARINA	NICHOLS BETTY J	655 COLUMBIA	1,301	5.00	\$144.55
5350561509	MARINA	LOSADA MIGUEL	655 COLUMBIA	1,301	5.00	\$144.55
5350561510	MARINA	PARRENT FAMILY 1992 TRUST 07-23-92	655 COLUMBIA	1,301	5.00	\$144.55
5350561511	MARINA	COHEN FAMILY TRUST 05-20-99	655 COLUMBIA	1,301	5.00	\$144.55
5350561512	MARINA	FULTON DON & JODEE FAMILY TRUST 02-23-00	655 COLUMBIA	1,301	5.00	\$144.55
5350561513	MARINA	MATULAC KEVIN	655 COLUMBIA	1,301	5.00	\$144.55
5350561514	MARINA	SMILEY KAREN K	620 STATE	1,301	5.00	\$144.55
5350561515	MARINA	SMELTZER MARK & VONKALINOWSKI WENDY	620 STATE	1,301	5.00	\$144.55
5350561516	MARINA	LECHTENBERG FAMILY TRUST 02-05-86	620 STATE	1,301	5.00	\$144.55
5350561517	MARINA	DILULLO ANTHONY T	620 STATE	1,301	5.00	\$144.55
5350561518	MARINA	FOSTER WILLIAM L JR & LESLIE B COMMUNITY	620 STATE	1,301	5.00	\$144.55
5350561519	MARINA	MORGA SARAH J R	620 STATE	1,301	5.00	\$144.55
5350561520	MARINA	ETSELL TED J	620 STATE	1,301	5.00	\$144.55
5350561521	MARINA	WILEY HOPE L 2003 FAMILY TRUST 11-11-97	620 STATE	1,301	5.00	\$144.55
5350561522	MARINA	CACHO DAVID	620 STATE	1,301	5.00	\$144.55
5350561523	MARINA	SANTOS ARSENIO C JR & SUSAN J	620 STATE	1,301	5.00	\$144.55
5350561524	MARINA	FIJI TRUST 12-13-04	655 COLUMBIA	1,301	5.00	\$144.55
5350561525	MARINA	NIGRO JOHN J	655 COLUMBIA	1,301	5.00	\$144.55
5350561526	MARINA	ABERNATHY GEORGE E	655 COLUMBIA	1,301	5.00	\$144.55
5350561527	MARINA	JORGENSEN J VANCE	655 COLUMBIA	1,301	5.00	\$144.55
5350561528	MARINA	HUBER FAMILY CREDIT SHELTER TRUST	655 COLUMBIA	1,301	5.00	\$144.55
5350561529	MARINA	SMITH REVOCABLE TRUST 06-15-90	655 COLUMBIA	1,301	5.00	\$144.55
5350561530	MARINA	HANSON KIRSTEN S	655 COLUMBIA	1,301	5.00	\$144.55
5350561531	MARINA	STAFF CONI D (JT)	655 COLUMBIA	1,301	5.00	\$144.55
5350561532	MARINA	HANSSSEN FAMILY TRUST 07-31-91	655 COLUMBIA	1,301	5.00	\$144.55
5350561533	MARINA	CONLEE ROGER L	655 COLUMBIA	1,301	5.00	\$144.55
5350561534	MARINA	WILLIAMS GUY S & DEBORAH L	655 COLUMBIA	1,301	5.00	\$144.55
5350561535	MARINA	VREM HILARY J	655 COLUMBIA	1,301	5.00	\$144.55
5350561536	MARINA	TEMPEL PROPERTY TRUST 03-08-05	655 COLUMBIA	1,301	5.00	\$144.55
5350561537	MARINA	FOSTER WILLIAM L JR & LESLIE B COMMUNITY	620 STATE	1,301	5.00	\$144.55
5350561538	MARINA	WILSON MARILYN C TRUST 10-17-02	620 STATE	1,301	5.00	\$144.55
5350561539	MARINA	MATTHEW LEAH	620 STATE	1,301	5.00	\$144.55
5350561540	MARINA	DIAZ RICHARD & CHRISTINE	620 STATE	1,301	5.00	\$144.55
5350561541	MARINA	FAWCETT HENRY F	620 STATE	1,301	5.00	\$144.55
5350561542	MARINA	RAFIQ FAMILY TRUST 01-05-02	620 STATE	1,301	5.00	\$144.55
5350561543	MARINA	PETERS MICHAEL A & LAURIE S	620 STATE	1,301	5.00	\$144.55
5350561544	MARINA	WHITE JEAN P	620 STATE	1,301	5.00	\$144.55

000482

CITY OF SAN DIEGO
Downtown Property & Business Improvement District
Assessment Roll 2007-08

Assessor's Parcel Number	Zone	Owner Name(s)	Site Address	Sq. Ft.	Lot FF	Assmnt
5350561545	MARINA	JAMES E SCHNEIDER L L M INC	620 STATE	1,301	5.00	\$144.55
5350561546	MARINA	HOLMES JUDITH A REVOCABLE TRUST 06-10-03	620 STATE	1,301	5.00	\$144.55
5350561547	MARINA	LIA MARIE B TR	655 COLUMBIA	1,301	5.00	\$144.55
5350561548	MARINA	SEBOK EDWARD G	655 COLUMBIA	1,301	5.00	\$144.55
5350561549	MARINA	HARRISON ANN M	655 COLUMBIA	1,301	5.00	\$144.55
5350561550	MARINA	BARBAKH SAOUD	655 COLUMBIA	1,301	5.00	\$144.55
5350561551	MARINA	ROUT TIM	655 COLUMBIA	1,301	5.00	\$144.55
5350561552	MARINA	PAWLAK TIMOTHY J	655 COLUMBIA	1,301	5.00	\$144.55
5350561553	MARINA	ROSENTHAL YUVAL & EVA	655 COLUMBIA	1,301	5.00	\$144.55
5350561554	MARINA	JONES R MICHAEL & STEFFENS CAROL L	655 COLUMBIA	1,301	5.00	\$144.55
5350561555	MARINA	CUSHMAN MITCHELL TR	655 COLUMBIA	1,301	5.00	\$144.55
5350561556	MARINA	ROBINSON CAROLYN I TR	655 COLUMBIA	1,301	5.00	\$144.55
5350561557	MARINA	REMER BRUCE & NAOMI TRUST 04-09-82	655 COLUMBIA	1,301	5.00	\$144.55
5350561558	MARINA	ULLOA M R TRUST 06-08-95	655 COLUMBIA	1,301	5.00	\$144.55
5350561559	MARINA	PETRALIA JACK R JR	655 COLUMBIA	1,301	5.00	\$144.55
5350561560	MARINA	INUMERABLE BECKY	620 STATE	1,301	5.00	\$144.55
5350561561	MARINA	MONK BRIAN	620 STATE	1,301	5.00	\$144.55
5350561562	MARINA	FALEJ JANA M	620 STATE	1,301	5.00	\$144.55
5350561563	MARINA	DUGOVIC CHRISTINE	620 STATE	1,301	5.00	\$144.55
5350561564	MARINA	HARRISON PATRICK J & LYNCH ELEANOR W	620 STATE	1,301	5.00	\$144.55
5350561565	MARINA	FISHER EVELINE R	620 STATE	1,301	5.00	\$144.55
5350561566	MARINA	WILLIAMS GUY S & DEBORAH L	620 STATE	1,301	5.00	\$144.55
5350561567	MARINA	AKERT BOBBIE A TRUST 09-08-05	620 STATE	1,301	5.00	\$144.55
5350561568	MARINA	PHELPS DAVID M & MCFARREN JANET R	620 STATE	1,301	5.00	\$144.55
5350561569	MARINA	VARIS JOHN J JR 1991 TRUST 03-13-91	620 STATE	1,301	5.00	\$144.55
5350561570	MARINA	DEMARTINO JOSEPH W	655 COLUMBIA	1,301	5.00	\$144.55
5350561571	MARINA	MCDONNELL CHARLES W III	655 COLUMBIA	1,301	5.00	\$144.55
5350561572	MARINA	RICCI ORLANDO	655 COLUMBIA	1,301	5.00	\$144.55
5350561573	MARINA	S L W REO CORP	655 COLUMBIA	1,301	5.00	\$144.55
5350561574	MARINA	PEREZ VICTOR O & ELIZABETH V	655 COLUMBIA	1,301	5.00	\$144.55
5350561575	MARINA	HOFFMAN THEODORE J & SUSAN	655 COLUMBIA	1,301	5.00	\$144.55
5350561576	MARINA	LESSARD STEPHEN C	655 COLUMBIA	1,301	5.00	\$144.55
5350561577	MARINA	WIEDER DAVID REVOCABLE 2005 TRUST	655 COLUMBIA	1,301	5.00	\$144.55
5350561578	MARINA	KENDALL INTERVIVOS TRUST 08-09-88	655 COLUMBIA	1,301	5.00	\$144.55
5350561579	MARINA	MCLEAN WENDY E	655 COLUMBIA	1,301	5.00	\$144.55
5350561580	MARINA	PITT PROPERTY VENTURE L L C	655 COLUMBIA	1,301	5.00	\$144.55
5350561581	MARINA	RAND JANE TRUST 01-07-94	655 COLUMBIA	1,301	5.00	\$144.55
5350561582	MARINA	KELSEY GARY R & WINTERS ANDREA M	655 COLUMBIA	1,301	5.00	\$144.55
5350561583	MARINA	KWAN HERBERT H B & BARBARA V TRUST	620 STATE	1,301	5.00	\$144.55
5350561584	MARINA	TEMPEL PROPERTY TRUST 06-09-96	620 STATE	1,301	5.00	\$144.55
5350561585	MARINA	BUCKLEY DANA A SEPARATE PROPERTY	620 STATE	1,301	5.00	\$144.55
5350561586	MARINA	SCHREYER DEAN M & SUSAN M	620 STATE	1,301	5.00	\$144.55
5350561587	MARINA	SMITH GARY & EMILY	620 STATE	1,301	5.00	\$144.55
5350561588	MARINA	CARDOSO FIDEL & MAGDALENA	620 STATE	1,301	5.00	\$144.55
5350561589	MARINA	BYRNS DOUGLAS B	620 STATE	1,301	5.00	\$144.55
5350561590	MARINA	KILMER RENEE	620 STATE	1,301	5.00	\$144.55
5350561591	MARINA	PIZZINO PHILLIP JR	620 STATE	1,301	5.00	\$144.55
5350561592	MARINA	MCDANIEL S CLARKE	620 STATE	1,301	5.00	\$144.55
5350561601	MARINA	CARRILLO SELIA H	620 STATE	1,301	5.00	\$144.55
5350561602	MARINA	LANDY MICHAEL E	620 STATE	1,301	5.00	\$144.55
5350561603	MARINA	TAGGART WINIFRED E REVOCABLE LIVING	620 STATE	1,301	5.00	\$144.55
5350561604	MARINA	KENNEY SOMMER C	620 STATE	1,301	5.00	\$144.55
5350561605	MARINA	POTTER MATTHEW M	620 STATE	1,301	5.00	\$144.55
5350561606	MARINA	HOVE CLARK & JUDITH LIVING TRUST 03-22-04	620 STATE	1,301	5.00	\$144.55

000483

CITY OF SAN DIEGO
Downtown Property & Business Improvement District
Assessment Roll 2007-08

Assessor's Parcel Number	Zone	Owner Name(s)	Site Address	Sq. Ft.	Lot FF	Assmnt
5350561607	MARINA	FITZGERALD CHRISTOPHER M	620 STATE	1,301	5.00	\$144.55
5350561608	MARINA	KOCZERA BARBARA	620 STATE	1,301	5.00	\$144.55
5350561609	MARINA	DINGERSON BRETT & HEREDIA JOAN	620 STATE	1,301	5.00	\$144.55
5350561610	MARINA	KERN TODD M	620 STATE	1,301	5.00	\$144.55
5350561611	MARINA	GIAMETTA SALVATORE TRUST 07-28-98	620 STATE	1,301	5.00	\$144.55
5350641600	MARINA	MARKET STREET SQUARE	606 3RD	244,570	1,000.00	\$27869.06
5350651100	MARINA	OLIVER MCMILLAN MARKET STREET L P	101 G	58,806	982.00	\$15288.73
5350661201	MARINA	INVESTCAL RENAISSANCE L L C	645 FRONT	1,079	4.00	\$118.18
5350661202	MARINA	INVESTCAL RENAISSANCE L L C	645 FRONT	1,335	4.00	\$135.23
5350661203	MARINA	INVESTCAL RENAISSANCE L L C	645 FRONT	1,313	4.00	\$133.77
5350661204	MARINA	INVESTCAL RENAISSANCE L L C	645 FRONT	2,698	4.00	\$226.01
5350661205	MARINA	WALL STEVEN S	645 FRONT	1,077	4.00	\$118.05
5350661206	MARINA	INVESTCAL RENAISSANCE L L C	645 FRONT	2,910	4.00	\$240.13
5350661207	MARINA	INVESTCAL RENAISSANCE L L C	645 FRONT	2,973	4.00	\$244.32
5350661208	MARINA	KRASNY FAMILY 1998 TRUST 07-06-98	645 FRONT	2,150	4.00	\$189.51
5350661209	MARINA	GALLI ROBERT E & CLAIRE S	645 FRONT	1,963	4.00	\$177.06
5350661210	MARINA	SEEMAN PHYLLIS	645 FRONT	2,370	4.00	\$204.16
5350661211	MARINA	GRAHAM ALLEN INC	645 FRONT	1,984	4.00	\$178.46
5350661212	MARINA	KLEINSMITH GERALD E TRUST 10-04-00	645 FRONT	1,555	4.00	\$149.89
5350661213	MARINA	CONNELLY ROBERT J	645 FRONT	2,306	4.00	\$199.90
5350661214	MARINA	DISSANAYAKE SHEHAN B	645 FRONT	1,760	4.00	\$163.54
5350661215	MARINA	WHITKINS TRUST	645 FRONT	2,686	4.00	\$225.21
5350661216	MARINA	POLAKOFF GARY & CAROL P	645 FRONT	1,827	4.00	\$168.00
5350661217	MARINA	ISEMAN CARYL	645 FRONT	1,569	4.00	\$150.82
5350661218	MARINA	PAQUETTE GREGORY O & L BROOK	645 FRONT	2,010	4.00	\$180.19
5350661219	MARINA	BROWN MARSHALL & MARILYN TRUST 06-01-01	645 FRONT	1,539	4.00	\$148.82
5350661220	MARINA	STEWART BONNIE A REVOCABLE TRUST	645 FRONT	2,122	4.00	\$187.65
5350661221	MARINA	LOTZOF FAMILY TRUST 07-18-05	645 FRONT	1,533	4.00	\$148.42
5350661222	MARINA	EASLEY FAMILY LIVING TRUST 04-02-97	645 FRONT	1,534	4.00	\$148.49
5350661223	MARINA	JANAS FRANK & MARILYN TRUST 04-05-04	645 FRONT	1,829	4.00	\$168.13
5350661224	MARINA	ROSENBLUM CRAIG S	645 FRONT	1,900	4.00	\$172.86
5350661225	MARINA	HARPER JOHN C JR TRUST 11-01-91	645 FRONT	1,647	4.00	\$156.01
5350661226	MARINA	ALTEVERS ROBERT J TRUST 02-13-02	645 FRONT	1,753	4.00	\$163.07
5350661227	MARINA	KLEINSMITH GERALD E TRUST 10-04-00	645 FRONT	1,891	4.00	\$172.26
5350661228	MARINA	VENTRONE MARK D	645 FRONT	2,831	4.00	\$234.87
5350661229	MARINA	CLARK ROBERT R JR & VENN-WATSON	645 FRONT	1,990	4.00	\$178.86
5350661230	MARINA	WALL STEVEN S	645 FRONT	2,093	4.00	\$185.72
5350661231	MARINA	FREDKOVE KEE	645 FRONT	2,373	4.00	\$204.36
5350661301	MARINA	FATHEREE LIVING TRUST 10-11-99	645 FRONT	1,533	4.00	\$148.42
5350661302	MARINA	CATHCART MARILIA	645 FRONT	1,634	4.00	\$155.15
5350661303	MARINA	VANDERWARKER JAMES H & LINDA L	645 FRONT	1,533	4.00	\$148.42
5350661304	MARINA	CONTRERAS KIMBERLY	645 FRONT	1,533	4.00	\$148.42
5350661305	MARINA	TUBAO GERMINIANO F & ANGELES M	645 FRONT	1,533	4.00	\$148.42
5350661306	MARINA	TOSCANINI GERARDO	645 FRONT	1,533	4.00	\$148.42
5350661307	MARINA	TUBAO GERMINIANO F & ANGELES M	645 FRONT	1,710	4.00	\$160.21
5350661308	MARINA	EHYA MANOU "MANNIE" 2003 FAMILY TRUST	645 FRONT	1,700	4.00	\$159.54
5350661309	MARINA	THOMAS WALTER A	645 FRONT	1,533	4.00	\$148.42
5350661310	MARINA	ORTANEZ ARSENIO	645 FRONT	1,533	4.00	\$148.42
5350661311	MARINA	ALEXANDER DAVID	645 FRONT	1,533	4.00	\$148.42
5350661312	MARINA	SPIRA MARVIN A & PATRICIA G FAMILY TRUST	645 FRONT	1,533	4.00	\$148.42
5350661313	MARINA	REISIN SOL & SANDRA	645 FRONT	1,731	4.00	\$161.61
5350661314	MARINA	PIRTLE WILLIAM & WILHELMINA TRUST 12-13-06	645 FRONT	1,700	4.00	\$159.54
5350661315	MARINA	WERNER RICHARD O & DORENE R	645 FRONT	1,533	4.00	\$148.42
5350661316	MARINA	MAY ROBERT E	645 FRONT	1,533	4.00	\$148.42

000484

CITY OF SAN DIEGO
Downtown Property & Business Improvement District
Assessment Roll 2007-08

Assessor's Parcel Number	Zone	Owner Name(s)	Site Address	Sq. Ft.	Lot FF	Assmnt
5350661317	MARINA	KARIMI SAIDE	645 FRONT	1,533	4.00	\$148.42
5350661318	MARINA	CAMERON JEFFREY S	645 FRONT	1,533	4.00	\$148.42
5350661319	MARINA	PECK TREVOR	645 FRONT	1,753	4.00	\$163.07
5350661320	MARINA	CHANDLER KAY TRUST 06-26-01	645 FRONT	1,700	4.00	\$159.54
5350661321	MARINA	REIDELBACH CHARLES F JR TRUST 01-17-05	645 FRONT	1,533	4.00	\$148.42
5350661322	MARINA	MARTIN PENNY	645 FRONT	1,533	4.00	\$148.42
5350661323	MARINA	JOHNSTONE ROBERT G & BARBARA L	645 FRONT	1,533	4.00	\$148.42
5350661324	MARINA	TRIFILO ROBERT J & FERNANDA M 2001 INTER	645 FRONT	1,533	4.00	\$148.42
5350661325	MARINA	GEORGE-TAY FRANK & YOLANDA	645 FRONT	1,701	4.00	\$159.61
5350661326	MARINA	BAYER ROBERT C & MARY G	645 FRONT	1,700	4.00	\$159.54
5350661327	MARINA	MOUSSAVIAN SALOMEH	645 FRONT	1,533	4.00	\$148.42
5350661328	MARINA	WEISS STEPHAN D	645 FRONT	1,533	4.00	\$148.42
5350661329	MARINA	LOTZOF LAWRENCE P TRUST 12-22-03	645 FRONT	1,533	4.00	\$148.42
5350661330	MARINA	DADURIAN TANIEL & DOINA REVOCABLE TRUST	645 FRONT	1,533	4.00	\$148.42
5350661331	MARINA	SMITH DALLAS & DIANE LIVING TRUST	645 FRONT ST #1001	1,657	4.00	\$156.68
5350661332	MARINA	OSHAUGHNESSY JOHN L	645 FRONT ST #1003	1,700	4.00	\$159.54
5350661333	MARINA	MARASIGAN MILA E	645 FRONT ST #1004	1,533	4.00	\$148.42
5350661334	MARINA	SHALON KEVIN	645 FRONT ST #1005	1,533	4.00	\$148.42
5350661335	MARINA	GOLDSTEIN GENE & DANA	645 FRONT ST #1006	1,533	4.00	\$148.42
5350661336	MARINA	FLICK STEPHEN L & KATHLEEN F	645 FRONT ST #1007	1,533	4.00	\$148.42
5350661337	MARINA	SALAMI ALI	645 FRONT ST #1101	1,734	4.00	\$161.81
5350661338	MARINA	LONG FAMILY TRUST 05-19-99	645 FRONT ST #1103	1,700	4.00	\$159.54
5350661339	MARINA	FELCHLIN MICHAEL H	645 FRONT ST #1104	1,533	4.00	\$148.42
5350661340	MARINA	HUR BECK	645 FRONT ST #1105	1,533	4.00	\$148.42
5350661341	MARINA	KELLOUGH KENT	645 FRONT ST #1106	1,533	4.00	\$148.42
5350661342	MARINA	RINGGOLD JOHN	645 FRONT ST #1107	1,533	4.00	\$148.42
5350661343	MARINA	LLANTADA & MAR REVOCABLE TRUST 03-09-06	645 FRONT ST #1201	1,533	4.00	\$148.42
5350661344	MARINA	SEPEHRI FAMILY TRUST 12-05-01	645 FRONT ST #1202	1,533	4.00	\$148.42
5350661345	MARINA	RISTAU THOMAS R & SHARON M	645 FRONT ST #1203	1,533	4.00	\$148.42
5350661346	MARINA	BRUGGEMANS PAUL	645 FRONT ST #1204	1,533	4.00	\$148.42
5350661347	MARINA	CIANFARANI CAROL M	645 FRONT ST #1205	1,533	4.00	\$148.42
5350661348	MARINA	CLARK MICHAEL B	645 FRONT ST #1206	1,533	4.00	\$148.42
5350661349	MARINA	RYAN-OSBORN FAMILY TRUST 11-17-04	645 FRONT ST #1207	1,753	4.00	\$163.07
5350661401	MARINA	BORNSTEIN FAMILY TRUST 04-03-95	645 FRONT ST #1301	1,767	4.00	\$164.01
5350661402	MARINA	MARSHALL PAUL G & NANCY P	645 FRONT ST #1303	1,700	4.00	\$159.54
5350661403	MARINA	HUNTINGTON MARJORIE A	645 FRONT ST #1304	1,533	4.00	\$148.42
5350661404	MARINA	RAUE JOHN A & ROSLYN R FAMILY TRUST	645 FRONT ST #1305	1,533	4.00	\$148.42
5350661405	MARINA	KLEINSMITH GERALD E	645 FRONT ST #1306	1,533	4.00	\$148.42
5350661406	MARINA	ENGLE FAMILY TRUST 12-19-05	645 FRONT ST #1307	1,533	4.00	\$148.42
5350661407	MARINA	MILBY THEODORE A TRUST 03-08-01	645 FRONT ST #1401	1,696	4.00	\$159.28
5350661408	MARINA	CARASIK TRUST 12-30-86	645 FRONT ST #1403	1,700	4.00	\$159.54
5350661409	MARINA	SINGER AMIE	645 FRONT ST #1404	1,533	4.00	\$148.42
5350661410	MARINA	WAGNER BRIAN & SANDY	645 FRONT ST #1405	1,533	4.00	\$148.42
5350661411	MARINA	LOTZOF FAMILY TRUST 01-18-07	645 FRONT ST #1406	1,533	4.00	\$148.42
5350661412	MARINA	ANDERSON ERIK T	645 FRONT ST #1407	1,533	4.00	\$148.42
5350661413	MARINA	POUSTI MICHAEL	645 FRONT ST #1501	1,799	4.00	\$166.14
5350661414	MARINA	GREEN SAMUEL & STEINBERG SUZANNE	645 FRONT ST #1503	1,700	4.00	\$159.54
5350661415	MARINA	HOYT CHARLES E	645 FRONT ST #1504	1,533	4.00	\$148.42
5350661416	MARINA	FRYE REVOCABLE TRUST 08-25-00	645 FRONT ST #1505	1,533	4.00	\$148.42
5350661417	MARINA	HENNESSEY P & J REVOCABLE TRUST 06-07-96	645 FRONT ST #1506	1,533	4.00	\$148.42
5350661418	MARINA	DREW JOSEPH A	645 FRONT ST #1507	1,533	4.00	\$148.42
5350661419	MARINA	PICONI JOHN & GLORIA	645 FRONT ST #1601	1,724	4.00	\$161.14
5350661420	MARINA	BRODIE MARK C & MERL ELINOR R	645 FRONT ST #1603	1,713	4.00	\$160.41
5350661421	MARINA	KIM KRISTINA S	645 FRONT ST #1604	1,533	4.00	\$148.42

000485

CITY OF SAN DIEGO
Downtown Property & Business Improvement District
Assessment Roll 2007-08

Assessor's Parcel Number	Zone	Owner Name(s)	Site Address	Sq. Ft.	Lot FF	Assmnt
5350661422	MARINA	MOSHTAGHI CAMERON & KARIMI SAIDE	645 FRONT ST #1605	1,533	4.00	\$148.42
5350661423	MARINA	MILLER JAMES & MILLER PATRICIA REVOCABLE	645 FRONT ST #1606	1,533	4.00	\$148.42
5350661424	MARINA	ORTIZ JOHN M & BETTY	645 FRONT ST #1607	1,533	4.00	\$148.42
5350661425	MARINA	LAPP DIANE K	645 FRONT ST #1701	1,845	4.00	\$169.20
5350661426	MARINA	CLARK J ROBERT & BORSOTTI-CLARK LISA	645 FRONT ST #1703	1,713	4.00	\$160.41
5350661427	MARINA	MOSH CHRIS-R	645 FRONT ST #1704	1,533	4.00	\$148.42
5350661428	MARINA	BERHO LORENZO M	645 FRONT ST #1705	1,533	4.00	\$148.42
5350661429	MARINA	KUPPER TRUST 10-15-04	645 FRONT ST #1706	1,533	4.00	\$148.42
5350661430	MARINA	SHIBA TOM & YURI	645 FRONT ST #1707	1,533	4.00	\$148.42
5350661431	MARINA	KURTZ RUSSELL A & CAMPBELL MARY L	645 FRONT ST #1801	1,747	4.00	\$162.67
5350661432	MARINA	KEETER KEITH L	645 FRONT ST #1803	1,713	4.00	\$160.41
5350661433	MARINA	HABEGER WILLIAM F & ALICE K REVOCABLE	645 FRONT ST #1804	1,533	4.00	\$148.42
5350661434	MARINA	BACHMAN BRUCE K & MAUREEN	645 FRONT ST #1805	1,533	4.00	\$148.42
5350661435	MARINA	MAY FAMILY TRUST 12-28-00	645 FRONT ST #1806	1,533	4.00	\$148.42
5350661436	MARINA	BRADY FAMILY TRUST 05-31-00	645 FRONT ST #1807	1,533	4.00	\$148.42
5350661437	MARINA	GORDON BRADLEY B	645 FRONT ST #1901	1,878	4.00	\$171.40
5350661438	MARINA	AMES PHILIP QUALIFIED PERSONAL RESIDENCE	645 FRONT ST #1903	1,713	4.00	\$160.41
5350661439	MARINA	VANCE PAUL & JACQUELYN	645 FRONT ST #1904	1,533	4.00	\$148.42
5350661440	MARINA	MERGLER LIVING TRUST 10-21-93	645 FRONT ST #1905	1,533	4.00	\$148.42
5350661441	MARINA	HERSCOVITZ DEBORAH	645 FRONT ST #1906	1,533	4.00	\$148.42
5350661442	MARINA	SCHARPENBERG JURGEN	645 FRONT ST #1907	1,533	4.00	\$148.42
5350661501	MARINA	HERNANDEZ ALEJANDRA S	645 FRONT	1,533	4.00	\$148.42
5350661502	MARINA	SHEPARD ROBERT H	645 FRONT	1,634	4.00	\$155.15
5350661503	MARINA	WALLACK MARC	645 FRONT	1,533	4.00	\$148.42
5350661504	MARINA	MCCOOL BRIAN C & MEGHAN C	645 FRONT	1,533	4.00	\$148.42
5350661505	MARINA	DOMINQUEZ LUIS H & GOMEZ MARILUNA	645 FRONT	1,533	4.00	\$148.42
5350661506	MARINA	SANANO BENJAMIN I	645 FRONT	1,533	4.00	\$148.42
5350661507	MARINA	FAVORITE AMELIA J	645 FRONT	1,710	4.00	\$160.21
5350661508	MARINA	GREYSTONE TRUST 05-09-03	645 FRONT	1,700	4.00	\$159.54
5350661509	MARINA	BAUER DENNIS G JR & LYLES-BAUER	645 FRONT	1,533	4.00	\$148.42
5350661510	MARINA	PIZA VICTOR M	645 FRONT	1,533	4.00	\$148.42
5350661511	MARINA	ALTSTADT FAMILY TRUST 08-06-96	645 FRONT	1,533	4.00	\$148.42
5350661512	MARINA	HESTER CHARLES & DONNA 2005 TRUST	645 FRONT	1,533	4.00	\$148.42
5350661513	MARINA	ATCHIKOVA ELENA	645 FRONT	1,731	4.00	\$161.61
5350661514	MARINA	KOHN PETER & BARBARA	645 FRONT	1,700	4.00	\$159.54
5350661515	MARINA	BUDAI ZOLTAN & ALICE D	645 FRONT	1,533	4.00	\$148.42
5350661516	MARINA	KAPUR KRISHAN K & JACQUILINE K	645 FRONT	1,533	4.00	\$148.42
5350661517	MARINA	CRITTENDEN MARK & BARBARA FAMILY TRUST	645 FRONT	1,533	4.00	\$148.42
5350661518	MARINA	HSU TSAI CHEN	645 FRONT	1,533	4.00	\$148.42
5350661519	MARINA	HUANG MARK	645 FRONT	1,753	4.00	\$163.07
5350661520	MARINA	NITSCH MICHAEL	645 FRONT	1,700	4.00	\$159.54
5350661521	MARINA	LA CUESTA PROPERTIES L L C	645 FRONT	1,533	4.00	\$148.42
5350661522	MARINA	MANWARING FAMILY TRUST 11-06-90	645 FRONT	1,533	4.00	\$148.42
5350661523	MARINA	SHEV ELLIOT L	645 FRONT	1,533	4.00	\$148.42
5350661524	MARINA	HIGGS LYNDA A	645 FRONT	1,533	4.00	\$148.42
5350661525	MARINA	ARELLANO REYNALDO & ROWENA FAMILY 2005	645 FRONT	1,701	4.00	\$159.61
5350661526	MARINA	RODRIGUEZ HUMBERTO A & ESPERANZA	645 FRONT	1,700	4.00	\$159.54
5350661527	MARINA	WHALEN KENNETH J TRUST 07-01-05	645 FRONT	1,533	4.00	\$148.42
5350661528	MARINA	MORAN MATTHEW E & VERONICA D	645 FRONT	1,533	4.00	\$148.42
5350661529	MARINA	WIRFEL JOHN C	645 FRONT	1,533	4.00	\$148.42
5350661530	MARINA	MENDENHALL FAMILY 1993 TRUST 07-12-93	645 FRONT	1,533	4.00	\$148.42
5350661531	MARINA	GONZALEZ MARTIN A	645 FRONT ST #1008	1,657	4.00	\$156.68
5350661532	MARINA	SILVER-HILL IRREVOCABLE TRUST	645 FRONT ST #1009	1,700	4.00	\$159.54
5350661533	MARINA	SADIGHI BIJAN & GLADYS	645 FRONT ST #1010	1,533	4.00	\$148.42

000486

CITY OF SAN DIEGO
Downtown Property & Business Improvement District
Assessment Roll 2007-08

Assessor's Parcel Number	Zone	Owner Name(s)	Site Address	Sq. Ft.	Lot FF	Assmnt
5350661534	MARINA	EASLEY FAMILY REVOCABLE LIVING TRUST	645 FRONT ST #1011	1,533	4.00	\$148.42
5350661535	MARINA	SONOVICH CHRISTOPHER J & KARI L	645 FRONT ST #1012	1,533	4.00	\$148.42
5350661536	MARINA	CONTOPULOS LIVING TRUST 2004 03-16-04	645 FRONT ST #1014	1,533	4.00	\$148.42
5350661537	MARINA	VILLA RICHARD A & THOUSAND JACQUELINE S	645 FRONT ST #1108	1,734	4.00	\$161.81
5350661538	MARINA	BALL JENIFER D	645 FRONT ST #1109	1,700	4.00	\$159.54
5350661539	MARINA	UNDERWOOD CHARLES R & PEGGY C	645 FRONT ST #1110	1,533	4.00	\$148.42
5350661540	MARINA	RUDMAN MELVYN H & BRENDA H REVOCABLE	645 FRONT ST #1111	1,533	4.00	\$148.42
5350661541	MARINA	JONES FAMILY TRUST 09-21-94	645 FRONT ST #1112	1,533	4.00	\$148.42
5350661542	MARINA	HECK RAYMOND F	645 FRONT ST #1114	1,533	4.00	\$148.42
5350661543	MARINA	JOHNSON FAMILY TRUST 07-03-02	645 FRONT ST #1208	1,533	4.00	\$148.42
5350661544	MARINA	TODD CHRISTINE	645 FRONT ST #1209	1,533	4.00	\$148.42
5350661545	MARINA	KAYACHANIAN SALVADOR	645 FRONT ST #1210	1,533	4.00	\$148.42
5350661546	MARINA	LOPEZ MICHELLE E	645 FRONT ST #1211	1,533	4.00	\$148.42
5350661547	MARINA	GUPTA PADIMINI S	645 FRONT ST #1212	1,533	4.00	\$148.42
5350661548	MARINA	ADAMS JOHN F & LINDA I	645 FRONT ST #1214	1,533	4.00	\$148.42
5350661549	MARINA	FOSTER ROBERT M & KAREN J 2000	645 FRONT ST #1215	1,753	4.00	\$163.07
5350661601	MARINA	GOLDSMITH LIVING TRUST 08-12-91	645 FRONT ST #1308	1,767	4.00	\$164.01
5350661602	MARINA	LLAMAS VICTOR M	645 FRONT ST #1309	1,700	4.00	\$159.54
5350661603	MARINA	MASCARENA RAYMOND	645 FRONT ST #1310	1,533	4.00	\$148.42
5350661604	MARINA	KHOSROVI HOUMAN	645 FRONT ST #1311	1,533	4.00	\$148.42
5350661605	MARINA	TERHUNE GENTRY G 1999 TRUST 12-09-99	645 FRONT ST #1312	1,533	4.00	\$148.42
5350661606	MARINA	ESPARZA EZEQUIEL T	645 FRONT ST #1314	1,533	4.00	\$148.42
5350661607	MARINA	G C L C LLC	645 FRONT ST #1408	1,696	4.00	\$159.28
5350661608	MARINA	SCHUEREN PAUL W & MICHELLE	645 FRONT ST #1409	1,700	4.00	\$159.54
5350661609	MARINA	CAMERON JEFFREY R & CAMERON V FAMILY	645 FRONT ST #1410	1,533	4.00	\$148.42
5350661610	MARINA	RUTKIN CAROL I TRUST 03-28-00	645 FRONT ST #1411	1,533	4.00	\$148.42
5350661611	MARINA	GWIN FAMILY TRUST 11-04-99	645 FRONT ST #1412	1,533	4.00	\$148.42
5350661612	MARINA	KJ DOWNTOWN PROPERTIES LLC	645 FRONT ST #1414	1,533	4.00	\$148.42
5350661613	MARINA	BRANIFF WILLIAM & PAULINE E	645 FRONT ST #1508	1,799	4.00	\$166.14
5350661614	MARINA	VIBAL LILIOSA D	645 FRONT ST #1509	1,700	4.00	\$159.54
5350661615	MARINA	DARBY BARBARA A	645 FRONT ST #1510	1,533	4.00	\$148.42
5350661616	MARINA	MOSH TAGHI CAMERON & KARIMI SAIDE	645 FRONT ST #1511	1,533	4.00	\$148.42
5350661617	MARINA	VALDIZON HECTOR & RENEE L	645 FRONT ST #1512	1,533	4.00	\$148.42
5350661618	MARINA	BEL LIVING TRUST 07-14-03	645 FRONT ST #1514	1,533	4.00	\$148.42
5350661619	MARINA	WAHLIN JAY D & KRISTINE M	645 FRONT ST #1608	1,724	4.00	\$161.14
5350661620	MARINA	LUDDY ROBERT C & LINDA	645 FRONT ST #1609	1,713	4.00	\$160.41
5350661621	MARINA	KLEINSMITH GERALD E	645 FRONT ST #1610	1,533	4.00	\$148.42
5350661622	MARINA	STOICHEV-MANCHEVA FAMILY TRUST 08-25-04	645 FRONT ST #1611	1,533	4.00	\$148.42
5350661623	MARINA	AMINILARI NASRINTADJ	645 FRONT ST #1612	1,533	4.00	\$148.42
5350661624	MARINA	NIBLACK RICHARD & HEDY TRUST A 02-14-92	645 FRONT ST #1614	1,533	4.00	\$148.42
5350661625	MARINA	GREEN FAMILY TRUST 10-08-97	645 FRONT ST #1708	1,845	4.00	\$169.20
5350661626	MARINA	TIEDE DAVID & LYDIA B	645 FRONT ST #1709	1,713	4.00	\$160.41
5350661627	MARINA	BENNETT JOHN W	645 FRONT ST #1710	1,533	4.00	\$148.42
5350661628	MARINA	ANDREWS GREGORY	645 FRONT ST #1711	1,533	4.00	\$148.42
5350661629	MARINA	MELLINGER DOUGLAS N	645 FRONT ST #1712	1,533	4.00	\$148.42
5350661630	MARINA	COVINGTON KARON TRUST 08-16-06	645 FRONT ST #1714	1,533	4.00	\$148.42
5350661631	MARINA	BONSLAVER MARK D & BOYER DARCY E	645 FRONT ST #1808	1,747	4.00	\$162.67
5350661632	MARINA	RIGOLI GUSTAVO & MARIA E	645 FRONT ST #1809	1,713	4.00	\$160.41
5350661633	MARINA	CHAN SUSAN FAMILY TRUST 02-22-05	645 FRONT ST #1810	1,533	4.00	\$148.42
5350661634	MARINA	MICHAUD GERARD L	645 FRONT ST #1811	1,533	4.00	\$148.42
5350661635	MARINA	KARIMI ABDUL	645 FRONT ST #1812	1,533	4.00	\$148.42
5350661636	MARINA	EATON DANIEL E	645 FRONT ST #1814	1,533	4.00	\$148.42
5350661637	MARINA	RICHARDSON PAUL M TRUST 03-13-86	645 FRONT ST #1908	1,878	4.00	\$171.40
5350661638	MARINA	HODJATIE FAMILY TRUST 06-13-94	645 FRONT ST #1909	1,713	4.00	\$160.41

000487

CITY OF SAN DIEGO
Downtown Property & Business Improvement District
Assessment Roll 2007-08

Assessor's Parcel Number	Zone	Owner Name(s)	Site Address	Sq. Ft.	Lot FF	Assmnt
5350661639	MARINA	SHARIATI SHAHRZAD	645 FRONT ST #1910	1,533	4.00	\$148.42
5350661640	MARINA	KRAMER MARK E (DP)	645 FRONT ST #1911	1,533	4.00	\$148.42
5350661641	MARINA	LUCILLE FAMILY TRUST 01-26-88	645 FRONT ST #1912	1,533	4.00	\$148.42
5350661642	MARINA	RICHARDSON PAUL M TRUST 03-13-86	645 FRONT ST #1914	1,533	4.00	\$148.42
5350661701	MARINA	OBRIEN MICHAEL & JULIE	645 FRONT ST #2001	3,878	4.00	\$304.60
5350661702	MARINA	LEBORNE ROBERT & JOVITA M	645 FRONT ST #2002	3,783	4.00	\$298.27
5350661703	MARINA	ZIGAMI PATRICIA TRUST 12-14-06	645 FRONT ST #2003	3,731	4.00	\$294.81
5350661704	MARINA	KELLY MICHAEL R	645 FRONT ST #2004	4,528	4.00	\$347.89
5350661705	MARINA	P D S LP	645 FRONT ST #2201	4,391	4.00	\$338.76
5350661706	MARINA	INTERNATIONAL ESTATES L P	645 FRONT ST #2202	4,455	4.00	\$343.03
5350661801	MARINA	GALASSO MICHELLE M	645 FRONT ST #2005	2,099	4.00	\$186.12
5350661802	MARINA	DEMPSEY TODD L TRUST 05-15-92	645 FRONT ST #2006	2,036	4.00	\$181.92
5350661803	MARINA	KALLA RADOSLAV	645 FRONT ST #2007	2,032	4.00	\$181.65
5350661804	MARINA	PERRY THOMAS J SEPARATE PROPERTY	645 FRONT ST #2008	4,528	4.00	\$347.89
5350661805	MARINA	KMETY SCOTT M & DARLA	645 FRONT ST #2101	2,099	4.00	\$186.12
5350661806	MARINA	COAN TIM	645 FRONT ST #2102	1,941	4.00	\$175.59
5350661807	MARINA	MCCORMICK PATRICK W	645 FRONT ST #2103	1,941	4.00	\$175.59
5350661808	MARINA	SHAW JAMES & JERILYN E	645 FRONT ST #2203	4,391	4.00	\$338.76
5350661809	MARINA	COHN D & L FAMILY TRUST 10-28-99	645 FRONT ST #2204	4,455	4.00	\$343.03
5350710200	MARINA	BOSA CALIFORNIA L L C	171 MARKET	5,296	100.00	\$1510.78
5350710300	MARINA	BOSA CALIFORNIA L L C	151 MARKET	10,116	284.00	\$3962.64
5350710401	MARINA	LASALA STEPHEN R JR	521 FRONT	2,661	3.00	\$211.96
5350710402	MARINA	EZERZER RAN	531 FRONT	2,661	3.00	\$211.96
5350710501	MARINA	WELCHER HOWARD E & WANDA G LIVING	555 FRONT	2,661	3.00	\$211.96
5350710502	MARINA	RICCI FAMILY LIVING TRUST 08-14-02	555 FRONT	2,661	3.00	\$211.96
5350710503	MARINA	CHENG CHARLES & SHIRLEY	555 FRONT	2,661	3.00	\$211.96
5350710504	MARINA	KNOSS FAMILY TRUST 11-24-99	555 FRONT	2,661	3.00	\$211.96
5350710505	MARINA	BENYAMIN SHAMSHOUM S & KAY L TRUST	555 FRONT	2,661	3.00	\$211.96
5350710506	MARINA	CHARLES REBECCA M	555 FRONT	2,661	3.00	\$211.96
5350710507	MARINA	ARANGURE SILVIA	555 FRONT	2,661	3.00	\$211.96
5350710601	MARINA	MCCLURKEN MACHINERY INC	110 ISLAND	2,661	3.00	\$211.96
5350710602	MARINA	PISCIOTTA RAYMOND & GEORGIA REVOCABLE	120 ISLAND	2,661	3.00	\$211.96
5350710603	MARINA	TARBELL COMMUNITY TRUST 11-08-02	130 ISLAND	2,661	3.00	\$211.96
5350710604	MARINA	RAMSEY ROBERT J	160 ISLAND	2,661	3.00	\$211.96
5350710605	MARINA	STAPP MARK S & LORI L	180 ISLAND	2,661	3.00	\$211.96
5350710606	MARINA	BURKE FRANCIS P & FRANCES L	511 FRONT	2,661	3.00	\$211.96
5350710607	MARINA	BOSA CALIFORNIA L L C	510 1ST	2,661	3.00	\$211.96
5350710608	MARINA	CHRISTENSON LESA	510 1ST	2,661	3.00	\$211.96
5350710701	MARINA	CAMPBELL JAMES R & CAROL L	555 FRONT	2,661	3.00	\$211.96
5350710702	MARINA	ADLAM LESLIE E	555 1ST	2,661	3.00	\$211.96
5350710703	MARINA	KREVITZ LEAH	555 FRONT	2,661	3.00	\$211.96
5350710704	MARINA	WEINBERG MICHAEL & ANITA TRUST 08-11-05	555 FRONT	2,661	3.00	\$211.96
5350710705	MARINA	HOLYFIELD JOE G & LINDA S	555 FRONT	2,661	3.00	\$211.96
5350710706	MARINA	GERKE DAVID A & PATRICIA C TRUST	555 FRONT	2,661	3.00	\$211.96
5350710707	MARINA	LIPPITT JOHN & LINDA FAMILY TRUST 10-24-03	555 FRONT	2,661	3.00	\$211.96
5350710708	MARINA	RUMBAUGH ROBERT	555 FRONT	2,661	3.00	\$211.96
5350710709	MARINA	NICHTING JOSEPH J	555 FRONT	2,661	3.00	\$211.96
5350710710	MARINA	JOUHAL AMARDEV S	555 FRONT	2,661	3.00	\$211.96
5350710711	MARINA	LYONS WILLIAM A TR	555 FRONT	2,661	3.00	\$211.96
5350710714	MARINA	CUNNINGHAM TERESA M	555 FRONT	2,661	3.00	\$211.96
5350710715	MARINA	MENKE JAMES E & JACQUELINE L	555 FRONT	2,661	3.00	\$211.96
5350710716	MARINA	BOSCHKEN HERMAN L & IRENE H	555 FRONT	2,661	3.00	\$211.96
5350710717	MARINA	HOULE TRUST	555 FRONT	2,661	3.00	\$211.96
5350710718	MARINA	HERRIES WILLIAM H	555 FRONT	2,661	3.00	\$211.96

000488

CITY OF SAN DIEGO
Downtown Property & Business Improvement District
Assessment Roll 2007-08

Assessor's Parcel Number	Zone	Owner Name(s)	Site Address	Sq. Ft.	Lot FF	Assmnt
5350710719	MARINA	RODMAN ELAINE & PETER FAMILY TRUST	555 FRONT	2,661	3.00	\$211.96
5350710720	MARINA	SUMMER TRUST 12-06-94	555 FRONT	2,661	3.00	\$211.96
5350710721	MARINA	DLR INVESTMENTS II CALIFORNIA HORIZONS L	555 FRONT	2,661	3.00	\$211.96
5350710722	MARINA	SMITH DANA L TRUST 03-18-02	555 FRONT	2,661	3.00	\$211.96
5350710723	MARINA	MOULTON LEWIS C & PATRICIA N	555 FRONT	2,661	3.00	\$211.96
5350710724	MARINA	FULLER FAMILY TRUST	555 FRONT	2,661	3.00	\$211.96
5350710725	MARINA	KUCHARSKI FAMILY TRUST	555 FRONT	2,661	3.00	\$211.96
5350710726	MARINA	KRABBENSCHMIDT HENRY D & KATIE J	555 FRONT	2,661	3.00	\$211.96
5350710727	MARINA	SHADE CAROLYN A 1993 TRUST 12-15-93	555 FRONT	2,661	3.00	\$211.96
5350710728	MARINA	HUDSON KENNETH O & BEVERLY A	555 FRONT	2,661	3.00	\$211.96
5350710729	MARINA	KANNER LEON & JOELLE TRUST 01-22-03	555 FRONT	2,661	3.00	\$211.96
5350710730	MARINA	CARDENAS DOLORES	555 FRONT	2,661	3.00	\$211.96
5350710731	MARINA	EDNEY FAMILY TRUST 04-22-94	555 FRONT	2,661	3.00	\$211.96
5350710732	MARINA	ARAB MOHAMMED & SUSAN M	555 FRONT	2,661	3.00	\$211.96
5350710733	MARINA	BABCOCK KAREN	555 FRONT	2,661	3.00	\$211.96
5350710734	MARINA	CHADBOURNE BARBARA A	555 FRONT	2,661	3.00	\$211.96
5350710735	MARINA	DEUTSCHE BANK NATIONAL TRUST CO	555 FRONT	2,661	3.00	\$211.96
5350710736	MARINA	KANSAL NIKHIL	555 FRONT ST #1001	2,661	3.00	\$211.96
5350710737	MARINA	ESQUIVEL DONA L	555 FRONT ST #1002	2,661	3.00	\$211.96
5350710738	MARINA	GILLIAM BARBARA J	555 FRONT ST #1003	2,661	3.00	\$211.96
5350710739	MARINA	RIGGLE ENTERPRISES L L C	555 FRONT ST #1004	2,661	3.00	\$211.96
5350710740	MARINA	VALENTINE DAVID L & STACIA A	555 FRONT ST #1005	2,661	3.00	\$211.96
5350710741	MARINA	GEFFRE MICHAEL	555 FRONT ST #1101	2,661	3.00	\$211.96
5350710742	MARINA	WILLIAMS VERLE A & MARY S	555 FRONT ST #1102	2,661	3.00	\$211.96
5350710743	MARINA	DULAC BRADLEY & JANA 2002 FAMILY TRUST	555 FRONT ST #1103	2,661	3.00	\$211.96
5350710744	MARINA	FULLER FAMILY TRUST 12-02-73	555 FRONT ST #1104	2,661	3.00	\$211.96
5350710745	MARINA	BUNCE MIKELE M	555 FRONT ST #1105	2,661	3.00	\$211.96
5350710746	MARINA	BOLTE ROLF G & LYDIA L	555 FRONT ST #1201	2,661	3.00	\$211.96
5350710747	MARINA	BEECHER ROY J JR & DEBORAH C FAMILY	555 FRONT ST #1202	2,661	3.00	\$211.96
5350710748	MARINA	ABELL MICHAEL B	555 FRONT ST #1203	2,661	3.00	\$211.96
5350710749	MARINA	FLICK PHILIP H REVOCABLE TRUST 05-29-84	555 FRONT ST #1204	2,661	3.00	\$211.96
5350710750	MARINA	WIBORG KRISTINE C	555 FRONT ST #1205	2,661	3.00	\$211.96
5350710751	MARINA	BROWN MYRA E	555 FRONT ST #1301	2,661	3.00	\$211.96
5350710752	MARINA	KOSAKOSKI EDWARD D & NICOLETTE SUSAN L	555 FRONT ST #1302	2,661	3.00	\$211.96
5350710753	MARINA	UNIT NO 1303 L L C	555 FRONT ST #1303	2,661	3.00	\$211.96
5350710754	MARINA	BRODSKY MICHAEL L & YAHN MAI H	555 FRONT ST #1304	2,661	3.00	\$211.96
5350710755	MARINA	BATEMAN WALTER R JR	555 FRONT ST #1305	2,661	3.00	\$211.96
5350710756	MARINA	SALZER ARTHUR T JR & HATCHER EDITH L	555 FRONT ST #1401	2,661	3.00	\$211.96
5350710757	MARINA	ALVINO RICHARD M TRUST 05-06-02	555 FRONT ST #1402	2,661	3.00	\$211.96
5350710758	MARINA	VANDEWALLE NEAL R TRUST 06-15-04	555 FRONT ST #1403	2,661	3.00	\$211.96
5350710759	MARINA	SILANEE HOOSHANG IRA	555 FRONT ST #1404	2,661	3.00	\$211.96
5350710760	MARINA	WOOLFORD BRIAN D	555 FRONT ST #1405	2,661	3.00	\$211.96
5350710761	MARINA	EISENBERG FAMILY TRUST 08-11-00	555 FRONT ST #1501	2,661	3.00	\$211.96
5350710762	MARINA	BENYAMIN SHAMSHOUM S & KAY L TRUST	555 FRONT ST #1502	2,661	3.00	\$211.96
5350710763	MARINA	MELVILLE SANDRA LIVING TRUST 12-14-98	555 FRONT ST #1503	2,661	3.00	\$211.96
5350710764	MARINA	MCMILLAN MICHAEL R REVOCABLE TRUST	555 FRONT ST #1504	2,661	3.00	\$211.96
5350710765	MARINA	CARLSON FAMILY TRUST 09-18-96	555 FRONT ST #1505	2,661	3.00	\$211.96
5350710766	MARINA	HAWKINS BRIAN P	555 FRONT ST #1601	2,661	3.00	\$211.96
5350710767	MARINA	BRANCA NICHOLAS A & MELANIE R	555 FRONT ST #1602	2,661	3.00	\$211.96
5350710768	MARINA	RICH SHELLEY A	555 FRONT ST #1603	2,661	3.00	\$211.96
5350710769	MARINA	BAGSHAW ARLENE D TRUST 07-21-00	555 FRONT ST #1604	2,661	3.00	\$211.96
5350710770	MARINA	BRESSEL GEORGE J	555 FRONT ST #1605	2,661	3.00	\$211.96
5350710771	MARINA	LIMERICK CHRISTOPHER J JR	555 FRONT ST #1701	2,661	3.00	\$211.96
5350710772	MARINA	KARRAS KENT E	555 FRONT ST #1702	2,661	3.00	\$211.96

CITY OF SAN DIEGO
Downtown Property & Business Improvement District
Assessment Roll 2007-08

Assessor's Parcel Number	Zone	Owner Name(s)	Site Address	Sq. Ft.	Lot FF	Assmnt
5350710773	MARINA	DESIMONE LAWRENCE E & CORENE A	555 FRONT ST #1703	2,661	3.00	\$211.96
5350710774	MARINA	GUILMETTE ROBERT S & JUDY H	555 FRONT ST #1704	2,661	3.00	\$211.96
5350710775	MARINA	CASCIO MICHAEL S	555 FRONT ST #1705	2,661	3.00	\$211.96
5350710776	MARINA	JAVAHERI FAMILY TRUST 03-25-06	555 FRONT ST #502&503	5,322	6.00	\$423.93
5350710801	MARINA	ADVANI ANIL	510 1ST	2,661	5.00	\$235.13
5350710802	MARINA	MICHAN DAVID C 2006 TRUST 04-26-06	510 1ST	2,661	5.00	\$235.13
5350710803	MARINA	GENNETTI JOHN A & CORSO THERESE A	510 1ST	2,661	5.00	\$235.13
5350710804	MARINA	GETZEL FAMILY TRUST 12-02-04	510 1ST	2,661	5.00	\$235.13
5350710805	MARINA	FERRER-NOON ALEXANDRA M	510 1ST	2,661	5.00	\$235.13
5350710806	MARINA	HOXIE FAMILY REVOCABLE TRUST 05-07-96	510 1ST	2,661	5.00	\$235.13
5350710809	MARINA	SUAREZ FAMILY TRUST 02-01-06	510 1ST	2,661	5.00	\$235.13
5350710810	MARINA	PEARCE KENNETH A & ADELA C	510 1ST	2,661	5.00	\$235.13
5350710811	MARINA	ERVANIAN ARMEN & SHARON L	510 1ST	2,661	5.00	\$235.13
5350710812	MARINA	JONES ALAN K	510 1ST	2,661	5.00	\$235.13
5350710813	MARINA	VINEKAR SHREEKUMAR S & SHYAMALA S	510 1ST	2,661	5.00	\$235.13
5350710814	MARINA	CONKLE JOHN A	510 1ST	2,661	5.00	\$235.13
5350710815	MARINA	HAMUI TEOFILIO	510 1ST	2,661	5.00	\$235.13
5350710816	MARINA	JOLLEY GARY W & LORI A	510 1ST	2,661	5.00	\$235.13
5350710817	MARINA	CREATIVE CAPITAL LEASING GROUP L L C	510 1ST	2,661	5.00	\$235.13
5350710818	MARINA	CLAYPOOL ROBERT S	510 1ST	2,661	5.00	\$235.13
5350710819	MARINA	FORWARD FAMILY TRUST 3 05-15-02	510 1ST	2,661	5.00	\$235.13
5350710820	MARINA	PESCHKEN GARY T & ROSEMARIE	510 1ST	2,661	5.00	\$235.13
5350710821	MARINA	MAIZEL JACK	510 1ST	2,661	5.00	\$235.13
5350710822	MARINA	NICOLETTI HENRY W & MARY A	510 1ST	2,661	5.00	\$235.13
5350710823	MARINA	PASCUAL RAMONA E	510 1ST	2,661	5.00	\$235.13
5350710824	MARINA	WEBER CHARLES E & NINA R FAMILY TRUST	510 1ST	2,661	5.00	\$235.13
5350710825	MARINA	GRUEN GARY E TRUST 08-23-04	510 1ST	2,661	5.00	\$235.13
5350710826	MARINA	GELMAN GREGORY	510 1ST	2,661	5.00	\$235.13
5350710827	MARINA	LOW FAMILY TRUST 02-01-89	510 1ST	2,661	5.00	\$235.13
5350710828	MARINA	GRIFFIN FAMILY TRUST 07-17-89	510 1ST	2,661	5.00	\$235.13
5350710829	MARINA	TONG ROBBINS Y LIVING TRUST 06-17-05	510 1ST	2,661	5.00	\$235.13
5350710830	MARINA	WINTERS TIMOTHY J & BETTY J	510 1ST	2,661	5.00	\$235.13
5350710831	MARINA	FLEMING MARK	510 1ST	2,661	5.00	\$235.13
5350710834	MARINA	HEALEY FRITZ & JEANNINE	510 1ST	2,661	5.00	\$235.13
5350710835	MARINA	FREER GRAHAM R & DIANE A	510 1ST	2,661	5.00	\$235.13
5350710836	MARINA	LOVE STEPHEN V & NANCY J	510 1ST AVE #1001	2,661	5.00	\$235.13
5350710837	MARINA	MCDIVITT MONTY E	510 1ST AVE #1002	2,661	5.00	\$235.13
5350710838	MARINA	MILLS CHARLES W JR	510 1ST AVE #1003	2,661	5.00	\$235.13
5350710839	MARINA	BOGGESS FAMILY TRUST 04-02-04	510 1ST AVE #1004	2,661	5.00	\$235.13
5350710840	MARINA	COLDICUTT THOMAS D	510 1ST AVE #1005	2,661	5.00	\$235.13
5350710841	MARINA	BROCK MARK & ROBIN J	510 1ST AVE #1101	2,661	5.00	\$235.13
5350710842	MARINA	HART THOMAS G & CHIKAKO T	510 1ST AVE #1102	2,661	5.00	\$235.13
5350710843	MARINA	BRIDGES JAMES & JOAN FAMILY 1988 TRUST	510 1ST AVE #1103	2,661	5.00	\$235.13
5350710844	MARINA	BUSTAMANTE-ANCHONDO CARLOS	510 1ST AVE #1104	2,661	5.00	\$235.13
5350710845	MARINA	LOWE JERRY W & SALLY A	510 1ST AVE #1105	2,661	5.00	\$235.13
5350710846	MARINA	MYKING NAVARRO FAMILY TRUST 02-18-05	510 1ST AVE #1201	2,661	5.00	\$235.13
5350710847	MARINA	PYCH MARILOU	510 1ST AVE #1202	2,661	5.00	\$235.13
5350710848	MARINA	HABER MARK	510 1ST AVE #1203	2,661	5.00	\$235.13
5350710849	MARINA	MCGRATH WILLIAM J & GRACE H	510 1ST AVE #1204	2,661	5.00	\$235.13
5350710850	MARINA	JACKSON IDA M	510 1ST AVE #1205	2,661	5.00	\$235.13
5350710851	MARINA	MCGANN SCOTT J	510 1ST AVE #1301	2,661	5.00	\$235.13
5350710852	MARINA	BARNETT FAMILY TRUST 10-08-03	510 1ST AVE #1302	2,661	5.00	\$235.13
5350710853	MARINA	S & W INVESTMENT GROUP L L C	510 1ST AVE #1303	2,661	5.00	\$235.13
5350710854	MARINA	WERDMULLER FAMILY TRUST 10-06-06	510 1ST AVE #1304	2,661	5.00	\$235.13

000490

CITY OF SAN DIEGO
Downtown Property & Business Improvement District
Assessment Roll 2007-08

Assessor's Parcel Number	Zone	Owner Name(s)	Site Address	Sq. Ft.	Lot FF	Assmnt
5350710855	MARINA	LALANI ABDUL S & TALAT	510 1ST AVE #1305	2,661	5.00	\$235.13
5350710856	MARINA	WAUGH STEVEN & PATRICIA	510 1ST AVE #1401	2,661	5.00	\$235.13
5350710857	MARINA	COOPER FAMILY TRUST 07-13-00	510 1ST AVE #1402	2,661	5.00	\$235.13
5350710858	MARINA	TSAO BILL C & HELEN YAO LI	510 1ST AVE #1403	2,661	5.00	\$235.13
5350710859	MARINA	ARENA DOMINICK A & BARBARA E	510 1ST AVE #1404	2,661	5.00	\$235.13
5350710860	MARINA	LIMA JOE D	510 1ST AVE #1405	2,661	5.00	\$235.13
5350710861	MARINA	IVERSON STEVEN R TRUST 03-14-06	510 1ST AVE #1501	2,661	5.00	\$235.13
5350710862	MARINA	FREIZE ROGER A II & REGINA M	510 1ST AVE #1502	2,661	5.00	\$235.13
5350710863	MARINA	HUNEKE GERALD W & MYRIAM L	510 1ST AVE #1503	2,661	5.00	\$235.13
5350710864	MARINA	TEBMAN CORP BVI	510 1ST AVE #1504	2,661	5.00	\$235.13
5350710865	MARINA	VRANEZA YVONNE TRUST 05-17-00	510 1ST AVE #1505	2,661	5.00	\$235.13
5350710866	MARINA	ABALOS ALEXIS G & LEANNE M	510 1ST AVE #1601	2,661	5.00	\$235.13
5350710867	MARINA	NELSON MARTIN	510 1ST AVE #1602	2,661	5.00	\$235.13
5350710868	MARINA	GONZALEZ CHANTAL R TRUST	510 1ST AVE #1603	2,661	5.00	\$235.13
5350710869	MARINA	MURPHY ZINK LIVING TRUST 10-31-00	510 1ST AVE #1604	2,661	5.00	\$235.13
5350710870	MARINA	ROBBINS FAMILY TRUST 03-16-04	510 1ST AVE #1605	2,661	5.00	\$235.13
5350710871	MARINA	WEAVER ROBERT P & LESLIE E	510 1ST AVE #1701	2,661	5.00	\$235.13
5350710872	MARINA	COOPER FAMILY TRUST 05-08-82	510 1ST AVE #1702	2,661	5.00	\$235.13
5350710873	MARINA	ROOSEDAAL FAMILY REVOCABLE TRUST	510 1ST AVE #1703	2,661	5.00	\$235.13
5350710874	MARINA	LENERT SIGRID V FAMILY TRUST 05-31-96	510 1ST AVE #1704	2,661	5.00	\$235.13
5350710875	MARINA	RAY FAMILY TRUST 06-23-05	510 1ST AVE #1705	2,661	5.00	\$235.13
5350710876	MARINA	CAMPILLO NORMA L TR	510 1ST AVE #902&903	5,322	9.00	\$458.67
5350710877	MARINA	GARGARI FRANCISCO & LOURDES S	510 1ST ST #402&403	5,322	9.00	\$458.67
5350710901	MARINA	SEO SCOTT J	555 FRONT ST #1801	2,661	3.00	\$211.96
5350710902	MARINA	AKHAVAN MOJDAH REVOCABLE TRUST 03-29-06	555 FRONT ST #1802	2,661	3.00	\$211.96
5350710903	MARINA	CISCO/SIMPSON TRUST 05-12-93	555 FRONT ST #1803	2,661	3.00	\$211.96
5350710904	MARINA	SORRENTINO JOSEPH M	555 FRONT ST #1804	2,661	3.00	\$211.96
5350710905	MARINA	NEWTON FAMILY TRUST 02-01-91	555 FRONT ST #1901	2,661	3.00	\$211.96
5350710906	MARINA	DAVIDSON TED & MARADI	555 FRONT ST #1902	2,661	3.00	\$211.96
5350710907	MARINA	YOON KI HWA & SOON OK	555 FRONT ST #1903	2,661	3.00	\$211.96
5350710908	MARINA	OROZCO DAVID	555 FRONT ST #1904	2,661	3.00	\$211.96
5350710909	MARINA	VONSZELISKI HEIDI	555 FRONT ST #2001	2,661	3.00	\$211.96
5350710910	MARINA	MESGHALI HOMAYOUN & PARVIN	555 FRONT ST #2002	2,752	3.00	\$218.03
5350710911	MARINA	BARBARA PETER & JAQUELYN	555 FRONT ST #2003	2,918	3.00	\$229.08
5350710912	MARINA	NAUGHTON GAIL K	555 FRONT ST #2004	2,661	3.00	\$211.96
5350710913	MARINA	HENSLEY FAMILY TRUST 02-09-01	555 FRONT ST #2101	2,661	3.00	\$211.96
5350710914	MARINA	KAMFIROOZIE MAJID TRUST 01-16-07	555 FRONT ST #2201	2,661	3.00	\$211.96
5350710915	MARINA	EHSAN MOHAMMAD R	555 FRONT ST #2202	2,752	3.00	\$218.03
5350710916	MARINA	NEELS JAN K & NELLY VANDENHOEVEN FAMILY	555 FRONT ST #2203	2,918	3.00	\$229.08
5350710917	MARINA	GROTTA-LONG TRUST 01-12-05	555 FRONT ST #2204	2,661	3.00	\$211.96
5350710918	MARINA	COONEY THOMAS J & MARY C	555 FRONT ST #2301	2,661	3.00	\$211.96
5350710919	MARINA	COLBERT FAMILY TRUST 04-15-05	555 FRONT ST #2401	2,661	3.00	\$211.96
5350710920	MARINA	TANKERSLEY MORENO TRUST 07-28-06	555 FRONT ST #2402	2,661	3.00	\$211.96
5350710921	MARINA	SILVER LESLIE J & ROTHSCHILD ANDREA	555 FRONT ST #2501	2,661	3.00	\$211.96
5350710922	MARINA	DENHERDER REVOCABLE TRUST 10-11-98	555 FRONT ST #2502	2,661	3.00	\$211.96
5350711001	MARINA	LINN MARSHALL F & JOYCE L	510 1ST AVE #1801	2,661	3.00	\$211.96
5350711002	MARINA	VASKO FAMILY TRUST 12-30-98	510 1ST AVE #1802	2,661	3.00	\$211.96
5350711003	MARINA	LONG DAVID L FAMILY 1986 TRUST	510 1ST AVE #1803	2,661	3.00	\$211.96
5350711004	MARINA	BURRUSS RICHARD P JR & PATRICIA A	510 1ST AVE #1804	2,661	3.00	\$211.96
5350711005	MARINA	GRASELA FAMILY TRUST 11-26-02	510 1ST AVE #1901	2,661	3.00	\$211.96
5350711006	MARINA	SMIBERT LINDA	510 1ST AVE #1902	2,661	3.00	\$211.96
5350711007	MARINA	ANDALEON-COTTER 2003 REVOCABLE TRUST	510 1ST AVE #1903	2,661	3.00	\$211.96
5350711008	MARINA	RINZLER S BARRETT	510 1ST AVE #1904	2,661	3.00	\$211.96
5350711009	MARINA	DY LAWRENCE	510 1ST AVE #2001	2,661	3.00	\$211.96

CITY OF SAN DIEGO
Downtown Property & Business Improvement District
Assessment Roll 2007-08

Assessor's **000491**

Parcel Number	Zone	Owner Name(s)	Site Address	Sq. Ft.	Lot FF	Assmnt
5350711010	MARINA	SHEGERIAN JOHN S & TAMMY L	510 1ST AVE #2002	2,752	3.00	\$218.03
5350711011	MARINA	WALTON ROBERT & TEHMI	510 1ST AVE #2003	2,918	3.00	\$229.08
5350711012	MARINA	GRASELA JOHN	510 1ST AVE #2004	2,661	3.00	\$211.96
5350711013	MARINA	KALLO MIKLOS & KIMBERLY	510 1ST AVE #2101	2,661	3.00	\$211.96
5350711014	MARINA	REEDER LESLIE R	510 1ST AVE #2201	2,661	3.00	\$211.96
5350711015	MARINA	ROMO VICTOR 2004 TRUST 10-05-04	510 1ST AVE #2202	2,752	3.00	\$218.03
5350711016	MARINA	MARDER FAMILY TRUST 08-15-05	510 1ST AVE #2203	2,918	3.00	\$229.08
5350711017	MARINA	SCHMIDT ZONDRA L TRUST 07-08-97	510 1ST AVE #2204	2,661	3.00	\$211.96
5350711018	MARINA	THOMPSON WILLIS H EST OF	510 1ST AVE #2301	2,661	3.00	\$211.96
5350711019	MARINA	NICHOLAS FAMILY TRUST 06-18-79	510 1ST AVE #2401	2,661	3.00	\$211.96
5350711020	MARINA	SMISER ELIZABETH A	510 1ST AVE #2402	2,661	3.00	\$211.96
5350711021	MARINA	BADIEE BANAFSHEH TRUST 07-20-04	510 1ST AVE #2501	2,661	3.00	\$211.96
5350711022	MARINA	GONZALES DANIEL & SYLVIA FAMILY TRUST	510 1ST AVE #2502	2,661	3.00	\$211.96
5350720601	MARINA	MARKET FIRST INVESTMENTS L L C	101 MARKET	1,207	6.00	\$149.87
5350720602	MARINA	MARKET FIRST INVESTMENTS L L C	501 1ST	5,987	6.00	\$468.22
5350720603	MARINA	MARKET FIRST INVESTMENTS L L C	100 ISLAND	3,780	6.00	\$321.23
5350720604	MARINA	MORGAN CHERYL L	101 MARKET	695	6.00	\$115.77
5350720605	MARINA	KELLEMS SARAH N	101 MARKET	695	6.00	\$115.77
5350720606	MARINA	BASSUK MATTHEW	101 MARKET	689	6.00	\$115.37
5350720607	MARINA	HAMMER/CARLYLE 101 MARKET L P	101 MARKET	1,290	6.00	\$155.40
5350720608	MARINA	HAMMER/CARLYLE 101 MARKET L P	101 MARKET	1,290	6.00	\$155.40
5350720609	MARINA	HAMMER/CARLYLE 101 MARKET L P	101 MARKET	1,290	6.00	\$155.40
5350720610	MARINA	HAMMER/CARLYLE 101 MARKET L P	101 MARKET	1,290	6.00	\$155.40
5350720611	MARINA	HAMMER/CARLYLE 101 MARKET L P	101 MARKET	1,290	6.00	\$155.40
5350720612	MARINA	HAMMER/CARLYLE 101 MARKET L P	101 MARKET	1,290	6.00	\$155.40
5350720613	MARINA	HAMMER/CARLYLE 101 MARKET L P	101 MARKET	1,290	6.00	\$155.40
5350720614	MARINA	KILKENNY KEVIN S	101 MARKET	1,290	6.00	\$155.40
5350720615	MARINA	HAMMER/CARLYLE 101 MARKET L P	101 MARKET	1,265	6.00	\$153.73
5350720616	MARINA	HAMMER/CARLYLE 101 MARKET L P	101 MARKET	1,290	6.00	\$155.40
5350720617	MARINA	HAMMER/CARLYLE 101 MARKET L P	101 MARKET	1,337	6.00	\$158.53
5350720618	MARINA	HAMMER/CARLYLE 101 MARKET L P	101 MARKET	1,290	6.00	\$155.40
5350720619	MARINA	FINNEGAN SEAN F	101 MARKET	1,290	6.00	\$155.40
5350720620	MARINA	WYNNE LESLIE B	101 MARKET	1,360	6.00	\$160.06
5350720621	MARINA	FOGARTY FAMILY TRUST 09-14-71	101 MARKET	695	6.00	\$115.77
5350720622	MARINA	HAMMER/CARLYLE 101 MARKET L P	101 MARKET	1,290	6.00	\$155.40
5350720623	MARINA	KIM JANETH F	101 MARKET	1,360	6.00	\$160.06
5350720624	MARINA	YAMANE DARRELL A	101 MARKET	681	6.00	\$114.84
5350720625	MARINA	HAMMER/CARLYLE 101 MARKET L P	101 MARKET	681	6.00	\$114.84
5350720626	MARINA	OVERLAND BAYLEY E	101 MARKET	681	6.00	\$114.84
5350720627	MARINA	ESCOBAR DAVID G & GALLO-ESCOBAR TRISHA	101 MARKET	681	6.00	\$114.84
5350720628	MARINA	MARJANOVICH VOJIN & CATHERINE A	101 MARKET	681	6.00	\$114.84
5350720629	MARINA	AKHTAR JOAN	101 MARKET	681	6.00	\$114.84
5350720630	MARINA	WRIGHT CHRISTOPHER	101 MARKET	681	6.00	\$114.84
5350720631	MARINA	PATTON STEVEN	101 MARKET	681	6.00	\$114.84
5350720632	MARINA	BONINO JOHN J	101 MARKET	681	6.00	\$114.84
5350720633	MARINA	PALACIOS LUIS	101 MARKET	727	6.00	\$117.90
5350720634	MARINA	MARTIN DARRYL I	101 MARKET	537	6.00	\$105.25
5350720635	MARINA	HAMMER/CARLYLE 101 MARKET L P	101 MARKET	585	6.00	\$108.45
5350720636	MARINA	HAMMER/CARLYLE 101 MARKET L P	101 MARKET	585	6.00	\$108.45
5350720637	MARINA	SWARTZ BRIAN S & EILEEN S LIVING TRUST	101 MARKET	585	6.00	\$108.45
5350720638	MARINA	HAMMER/CARLYLE 101 MARKET L P	101 MARKET	585	6.00	\$108.45
5350720639	MARINA	SERRANO VITO	101 MARKET	585	6.00	\$108.45
5350720640	MARINA	BYFIELD BRUCE	101 MARKET	585	6.00	\$108.45
5350720641	MARINA	SEITZ BRUCE J & JENNIFER R	101 MARKET	695	6.00	\$115.77

000492

CITY OF SAN DIEGO
Downtown Property & Business Improvement District
Assessment Roll 2007-08

Assessor's Parcel Number	Zone	Owner Name(s)	Site Address	Sq. Ft.	Lot FF	Assmnt
5350720642	MARINA	HAMMER/CARLYLE 101 MARKET L P	101 MARKET	721	6.00	\$117.50
5350720643	MARINA	GALVAN JACOB D	101 MARKET	695	6.00	\$115.77
5350720644	MARINA	HAMMER/CARLYLE 101 MARKET L P	101 MARKET	689	6.00	\$115.37
5350720645	MARINA	SAIKALI JOSEPH	101 MARKET	695	6.00	\$115.77
5350720646	MARINA	HAMMER/CARLYLE 101 MARKET L P	101 MARKET	681	6.00	\$114.84
5350720647	MARINA	HAMMER/CARLYLE 101 MARKET L P	101 MARKET	681	6.00	\$114.84
5350720648	MARINA	BORESOFF EVELYN	101 MARKET	681	6.00	\$114.84
5350720649	MARINA	HEWITT FAMILY TRUST 09-29-04	101 MARKET	681	6.00	\$114.84
5350720650	MARINA	MITCHELL WILLIAM R & TRUDY A	101 MARKET	681	6.00	\$114.84
5350720651	MARINA	SAGASER JONATHAN P & MEGAN H	101 MARKET	681	6.00	\$114.84
5350720652	MARINA	MESHKAT SIAVASH N & SUSAN	101 MARKET	681	6.00	\$114.84
5350720653	MARINA	HAMMER/CARLYLE 101 MARKET L P	101 MARKET	681	6.00	\$114.84
5350720654	MARINA	CRUM MELINDA 07-23-04 TRUST	101 MARKET	681	6.00	\$114.84
5350720655	MARINA	ROENITZ JOSHUA J	120 ISLAND	1,005	6.00	\$136.42
5350720656	MARINA	STEVENS TARA L	120 ISLAND	675	6.00	\$114.44
5350720657	MARINA	HAMMER/CARLYLE 101 MARKET L P	120 ISLAND	683	6.00	\$114.97
5350720658	MARINA	FIorentino ANTHONY	120 ISLAND	639	6.00	\$112.04
5350720659	MARINA	HAMMER/CARLYLE 101 MARKET L P	120 ISLAND	653	6.00	\$112.97
5350720660	MARINA	HAMMER/CARLYLE 101 MARKET L P	120 ISLAND	699	6.00	\$116.04
5350720661	MARINA	BROOKS SUSAN H	120 ISLAND	627	6.00	\$111.24
5350720662	MARINA	HAMMER/CARLYLE 101 MARKET L P	120 ISLAND	691	6.00	\$115.50
5350720663	MARINA	HAMMER/CARLYLE 101 MARKET L P	120 ISLAND	679	6.00	\$114.71
5350720664	MARINA	HAMMER/CARLYLE 101 MARKET L P	120 ISLAND	695	6.00	\$115.77
5350720665	MARINA	GUEVARA JORGE	120 ISLAND	963	7.00	\$145.20
5350720666	MARINA	CORONA PAUL	120 ISLAND	1,593	7.00	\$187.16
5350720701	MARINA	VERDUGO MARCO A	101 MARKET	727	7.00	\$129.48
5350720702	MARINA	MADDOX STEPHEN L	101 MARKET	537	7.00	\$116.83
5350720703	MARINA	HAMMER/CARLYLE 101 MARKET L P	101 MARKET	577	7.00	\$119.49
5350720704	MARINA	HAMMER/CARLYLE 101 MARKET L P	101 MARKET	577	7.00	\$119.49
5350720705	MARINA	HAMMER/CARLYLE 101 MARKET L P	101 MARKET	577	7.00	\$119.49
5350720706	MARINA	HAMMER/CARLYLE 101 MARKET L P	101 MARKET	577	7.00	\$119.49
5350720707	MARINA	HAMMER/CARLYLE 101 MARKET L P	101 MARKET	577	7.00	\$119.49
5350720708	MARINA	M J G TRUST 01-01-03	101 MARKET	577	7.00	\$119.49
5350720709	MARINA	HUMISTON GAIR	101 MARKET	695	7.00	\$127.35
5350720710	MARINA	HAMMER/CARLYLE 101 MARKET L P	101 MARKET	691	7.00	\$127.09
5350720711	MARINA	REPSHER BRIAN & OLIVEIRA AUREA	101 MARKET	695	7.00	\$127.35
5350720712	MARINA	SHOKOOH FAMILY TRUST 05-25-93	101 MARKET	689	7.00	\$126.95
5350720713	MARINA	HAMMER/CARLYLE 101 MARKET L P	101 MARKET	695	7.00	\$127.35
5350720714	MARINA	GERDES JEFFREY S & MARSHA	101 MARKET	681	7.00	\$126.42
5350720715	MARINA	HAMMER/CARLYLE 101 MARKET L P	101 MARKET	681	7.00	\$126.42
5350720716	MARINA	BULL CHARLES S & DIANE	101 MARKET	681	7.00	\$126.42
5350720717	MARINA	BENNETT CHRISTOPHER	101 MARKET	681	7.00	\$126.42
5350720718	MARINA	WILSON LISA A	101 MARKET	681	7.00	\$126.42
5350720719	MARINA	HAMMER/CARLYLE 101 MARKET L P	101 MARKET	681	7.00	\$126.42
5350720720	MARINA	FOGARTY FAMILY TRUST 09-14-71	101 MARKET	681	7.00	\$126.42
5350720721	MARINA	ADAMS JULIE M	101 MARKET	681	7.00	\$126.42
5350720722	MARINA	LEE KIN & HOANG-LEE KIMBERLY	101 MARKET	681	7.00	\$126.42
5350720723	MARINA	HAMMER/CARLYLE 101 MARKET L P	120 ISLAND	1,005	7.00	\$148.00
5350720724	MARINA	HENRY RICHARD O & KATHLEEN J	120 ISLAND	675	7.00	\$126.02
5350720725	MARINA	HAMMER/CARLYLE 101 MARKET L P	120 ISLAND	683	7.00	\$126.55
5350720726	MARINA	HAMMER/CARLYLE 101 MARKET L P	120 ISLAND	639	7.00	\$123.62
5350720727	MARINA	HAMMER/CARLYLE 101 MARKET L P	120 ISLAND	653	7.00	\$124.55
5350720728	MARINA	HAMMER/CARLYLE 101 MARKET L P	120 ISLAND	699	7.00	\$127.62
5350720729	MARINA	SMITH PATRICK RICHARD & CHANG HUI WEN	120 ISLAND	627	7.00	\$122.82

000493

CITY OF SAN DIEGO
Downtown Property & Business Improvement District
Assessment Roll 2007-08

Assessor's Parcel Number	Zone	Owner Name(s)	Site Address	Sq. Ft.	Lot FF	Assmnt
5350720730	MARINA	HAMMER/CARLYLE 101 MARKET L P	120 ISLAND	691	7.00	\$127.09
5350720731	MARINA	WHEELER ALEXANDER M	120 ISLAND	679	7.00	\$126.29
5350720732	MARINA	HAMMER/CARLYLE 101 MARKET L P	120 ISLAND	695	7.00	\$127.35
5350720733	MARINA	LONG LISA	120 ISLAND	627	7.00	\$122.82
5350720734	MARINA	HAMMER/CARLYLE 101 MARKET L P	120 ISLAND	767	7.00	\$132.15
5350720735	MARINA	MCFARREN BRAD A	120 ISLAND	701	7.00	\$127.75
5350720736	MARINA	RODRIGUEZ MARIA L	120 ISLAND	800	7.00	\$134.34
5350720737	MARINA	WEST BROOKE E	101 MARKET	545	7.00	\$117.36
5350720738	MARINA	LUCY JOHN & SHIRLEY	101 MARKET	585	7.00	\$120.03
5350720739	MARINA	ROBERTS JIMMY	101 MARKET	585	7.00	\$120.03
5350720740	MARINA	AL-FARAJE LOUAI & DWEDARI RANA	101 MARKET	585	7.00	\$120.03
5350720741	MARINA	HAMMER/CARLYLE 101 MARKET L P	101 MARKET	585	7.00	\$120.03
5350720742	MARINA	HAMMER/CARLYLE 101 MARKET L P	101 MARKET	585	7.00	\$120.03
5350720743	MARINA	HAMMER/CARLYLE 101 MARKET L P	101 MARKET	585	7.00	\$120.03
5350720744	MARINA	SCHWEIGHART CHRISTOPHER M SEPARATE	101 MARKET	691	7.00	\$127.09
5350720745	MARINA	KNOWLES CATHERINE S	101 MARKET	695	7.00	\$127.35
5350720746	MARINA	HAMMER/CARLYLE 101 MARKET L P	101 MARKET	689	7.00	\$126.95
5350720747	MARINA	HAMMER/CARLYLE 101 MARKET L P	101 MARKET	695	7.00	\$127.35
5350720748	MARINA	HAMMER/CARLYLE 101 MARKET L P	101 MARKET	1,497	7.00	\$180.77
5350720749	MARINA	FIMBRES SOPHIA M M	101 MARKET	1,290	7.00	\$166.98
5350720750	MARINA	HUFFMAN-SASSI FAMILY TRUST 02-18-05	101 MARKET	1,497	7.00	\$180.77
5350720751	MARINA	HAMMER/CARLYLE 101 MARKET L P	101 MARKET	1,290	7.00	\$166.98
5350720752	MARINA	HAMMER/CARLYLE 101 MARKET L P	101 MARKET	1,497	7.00	\$180.77
5350720753	MARINA	KRASS DENNIS K & CAROLYN L REVOCABLE	101 MARKET	1,290	7.00	\$166.98
5350720754	MARINA	HAMMER/CARLYLE 101 MARKET L P	101 MARKET	1,497	7.00	\$180.77
5350720755	MARINA	HAMMER/CARLYLE 101 MARKET L P	101 MARKET	1,290	7.00	\$166.98
5350720756	MARINA	HAMMER/CARLYLE 101 MARKET L P	101 MARKET	1,497	7.00	\$180.77
5350720757	MARINA	HAMMER/CARLYLE 101 MARKET L P	101 MARKET	1,265	7.00	\$165.31
5350720758	MARINA	SBOTO THOMAS J	101 MARKET	1,497	7.00	\$180.77
5350720759	MARINA	HAMMER/CARLYLE 101 MARKET L P	101 MARKET	1,337	7.00	\$170.11
5350720760	MARINA	HAMMER/CARLYLE 101 MARKET L P	101 MARKET	1,497	7.00	\$180.77
5350720761	MARINA	HAMMER/CARLYLE 101 MARKET L P	101 MARKET	1,567	7.00	\$185.43
5350720762	MARINA	FAGEN PETER K & SARAH A	101 MARKET	695	7.00	\$127.35
5350720763	MARINA	FUMO JOHN D	101 MARKET	1,497	7.00	\$180.77
5350720764	MARINA	HAMMER/CARLYLE 101 MARKET L P	101 MARKET	1,567	7.00	\$185.43
5350720765	MARINA	HUFFMAN VENNESSA	101 MARKET	681	7.00	\$126.42
5350720766	MARINA	SCHNOOR GLEN L & ELLEN R	101 MARKET	681	7.00	\$126.42
5350720767	MARINA	HAMMER/CARLYLE 101 MARKET L P	101 MARKET	681	7.00	\$126.42
5350720768	MARINA	HAMMER/CARLYLE 101 MARKET L P	101 MARKET	681	7.00	\$126.42
5350720769	MARINA	JOHNSON BEV	101 MARKET	681	7.00	\$126.42
5350720770	MARINA	AMONN THOMAS S & JOHNSON-AMONN TERESA	101 MARKET	681	7.00	\$126.42
5350720771	MARINA	CHASE LAWRENCE R J W	101 MARKET	681	7.00	\$126.42
5350720772	MARINA	HAMMER/CARLYLE 101 MARKET L P	101 MARKET	681	7.00	\$126.42
5350720773	MARINA	POWELL SEAN J	101 MARKET	681	7.00	\$126.42
5350720774	MARINA	BACA LILY T	120 ISLAND	675	7.00	\$126.02
5350720775	MARINA	BLACK FAMILY TRUST 12-22-06	120 ISLAND	683	7.00	\$126.55
5350720776	MARINA	HAMMER/CARLYLE 101 MARKET L P	120 ISLAND	639	7.00	\$123.62
5350720777	MARINA	RAE KAREN	120 ISLAND	653	7.00	\$124.55
5350720778	MARINA	EDMONSTON ROBERT	120 ISLAND	699	7.00	\$127.62
5350720779	MARINA	DANIELS ELIZABETH P	120 ISLAND	627	7.00	\$122.82
5350720780	MARINA	HAMMER/CARLYLE 101 MARKET L P	120 ISLAND	691	7.00	\$127.09
5350720781	MARINA	LEVY ROYANNE	120 ISLAND	679	7.00	\$126.29
5350720782	MARINA	HAMMER/CARLYLE 101 MARKET L P	120 ISLAND	695	7.00	\$127.35
5350720783	MARINA	FINLEY RICHARD W & DOWNEY DIANNE L	120 ISLAND	627	7.00	\$122.82

000494

CITY OF SAN DIEGO
Downtown Property & Business Improvement District
Assessment Roll 2007-08

Assessor's Parcel Number	Zone	Owner Name(s)	Site Address	Sq. Ft.	Lot FF	Assmnt
5350720784	MARINA	SANDERS THOMAS L	120 ISLAND	767	7.00	\$132.15
5350720785	MARINA	BACA LILY T	120 ISLAND	723	7.00	\$129.22
5350720786	MARINA	CALLELLA TRISHA D	120 ISLAND	800	7.00	\$134.34
5350730301	MARINA	ZLOTNIK JEFFREY	541 2ND	1,209	25.00	\$370.04
5350730302	MARINA	PALMER MARK DESIGN CORP	541 2ND	2,509	25.00	\$456.62
5350730303	MARINA	BOYLE PAT P & BUCKLEY-BOYLE MARSHA L	541 2ND	1,640	150.00	\$1846.33
5350730500	MARINA	YING ON MERCHANTS & LABOR BENEVOLENT	500 3RD	5,000	150.00	\$2070.11
5350730800	MARINA	HOM AMY Y	540 3RD	9,500	50.00	\$1211.74
5350731200	MARINA	197 PARTNERS	202 ISLAND	100,000	350.00	\$10713.25
5350731301	MARINA	WILSON RICHARD F & MICHELE R	235 MARKET	880	7.00	\$139.67
5350731302	MARINA	GUAJARDO ENRIQUE & HAKALA-GUAJARDO	235 MARKET	1,108	7.00	\$154.86
5350731303	MARINA	BROGAN VIVIAN R	235 MARKET	791	7.00	\$133.75
5350731304	MARINA	SWARTZ JAMES L REVOCABLE TRUST 05-09-03	235 MARKET	669	7.00	\$125.62
5350731305	MARINA	MUSHET WAYNE & DIANE	235 MARKET	1,308	7.00	\$168.18
5350731306	MARINA	REZNICHEK ROBERT V & NANCY E TRS	235 MARKET	1,069	7.00	\$152.26
5350731307	MARINA	CARPIO ALIZA D	235 MARKET	718	7.00	\$128.88
5350731308	MARINA	FUNCHES OTIS T	235 MARKET	1,063	7.00	\$151.86
5350731309	MARINA	VANORDER FAMILY REVOCABLE TRUST	235 MARKET	1,308	7.00	\$168.18
5350731310	MARINA	PARAS CHRIS G & OLGA FAMILY TRUST 05-04-87	235 MARKET	860	7.00	\$138.34
5350731311	MARINA	HIBERT JAMES B	235 MARKET	923	7.00	\$142.54
5350731312	MARINA	CIANFARANI CAROL M	235 MARKET	982	7.00	\$146.47
5350731313	MARINA	LUCENTE DEAN & MARTA L	235 MARKET	1,036	7.00	\$150.06
5350731314	MARINA	DIFILIPPO JOHN L & NANCY L	235 MARKET	1,123	7.00	\$155.86
5350731315	MARINA	WHITE LISA	235 MARKET	1,123	7.00	\$155.86
5350731316	MARINA	FLOOD JAMES E & SHARON R	235 MARKET	1,308	7.00	\$168.18
5350731317	MARINA	BOND KEVIN D	235 MARKET	1,069	7.00	\$152.26
5350731318	MARINA	RUSSO GINO	235 MARKET	734	7.00	\$129.95
5350731319	MARINA	NANN DARYL S	235 MARKET	718	7.00	\$128.88
5350731320	MARINA	KECES MERVYN L	235 MARKET	1,063	7.00	\$151.86
5350731321	MARINA	KASS IRVING	235 MARKET	1,308	7.00	\$168.18
5350731322	MARINA	EAVES BURT L & ERIN L	235 MARKET	860	7.00	\$138.34
5350731323	MARINA	BICKFORD VERNON E JR & ROSEANNA E	235 MARKET	923	7.00	\$142.54
5350731324	MARINA	KEENER JUSTIN W	235 MARKET	982	7.00	\$146.47
5350731325	MARINA	MAZANDARANY DARYA	235 MARKET	1,036	7.00	\$150.06
5350731326	MARINA	BRANDT RENEE K	235 MARKET	1,123	7.00	\$155.86
5350731327	MARINA	CLOUTMAN KENNETH G TRUST 12-08-02	235 MARKET	1,123	7.00	\$155.86
5350731328	MARINA	VILLAGE GROUP L L C	235 MARKET	1,308	7.00	\$168.18
5350731329	MARINA	ENRIQUEZ ERIC B TR & ENRIQUEZ CYNTHIA S	235 MARKET	1,069	7.00	\$152.26
5350731330	MARINA	MANDIBLES GLORIA C	235 MARKET	734	7.00	\$129.95
5350731331	MARINA	BARRETT RUSSELL W & JUSTINE	235 MARKET	718	7.00	\$128.88
5350731332	MARINA	SPOON ROBERTA J	235 MARKET	1,063	7.00	\$151.86
5350731333	MARINA	MAZANDARANY FARHAD N	235 MARKET	1,308	7.00	\$168.18
5350731336	MARINA	COLE ALAN B	235 MARKET	982	7.00	\$146.47
5350731337	MARINA	MCGUIRE MARC TRUST 01-05-93	235 MARKET	1,036	7.00	\$150.06
5350731338	MARINA	BERTELL CHET R TR	235 MARKET	1,123	7.00	\$155.86
5350731339	MARINA	BOYD STEPHEN & KRISTIN 2006 FAMILY TRUST	235 MARKET	1,308	7.00	\$168.18
5350731340	MARINA	HAEGEN TIMOTHY W	235 MARKET	1,069	7.00	\$152.26
5350731341	MARINA	BAUMAN MARY A B	235 MARKET	734	7.00	\$129.95
5350731342	MARINA	WRONA LAWRENCE J & KAREN S	235 MARKET	718	7.00	\$128.88
5350731343	MARINA	GLASSER LEONARD J	235 MARKET	1,063	7.00	\$151.86
5350731344	MARINA	LUNGREN LINDA E TRUST 07-10-03	235 MARKET	1,308	7.00	\$168.18
5350731345	MARINA	MAHER STEPHEN T	235 MARKET	1,308	7.00	\$168.18
5350731346	MARINA	MCGRAW FAMILY TRUST 07-02-02	235 MARKET	836	7.00	\$136.74
5350731347	MARINA	OLTHOF JEROEN & ZEITLIN STACEY A	235 MARKET	982	7.00	\$146.47

000495

CITY OF SAN DIEGO
Downtown Property & Business Improvement District
Assessment Roll 2007-08

Assessor's Parcel Number	Zone	Owner Name(s)	Site Address	Sq. Ft.	Lot FF	Assmnt
5350731348	MARINA	WILSON JESS F TRUST 12-17-92	235 MARKET	1,036	7.00	\$150.06
5350731349	MARINA	WILHOIT JOHN B	235 MARKET	1,157	7.00	\$158.12
5350731350	MARINA	CHERUNDOLO STEVEN E LIVING TRUST	235 MARKET	1,308	7.00	\$168.18
5350731351	MARINA	PAINE CHERYL L	235 MARKET	1,069	7.00	\$152.26
5350731352	MARINA	KNIGHT KARL J	235 MARKET	1,063	7.00	\$151.86
5350731353	MARINA	QUON CALVERT & SHOU CHIU TRUST 11-20-92	235 MARKET	1,308	7.00	\$168.18
5350731354	MARINA	ROMERO ROSE M REVOCABLE TRUST 12-30-83	235 MARKET	788	7.00	\$133.55
5350731355	MARINA	SABA FAMILY TRUST 11-17-97	235 MARKET	836	7.00	\$136.74
5350731356	MARINA	HARDER MATT & MARTINEZ CHRISTIE L	235 MARKET	982	7.00	\$146.47
5350731357	MARINA	FREEMAN JARED A	235 MARKET	1,036	7.00	\$150.06
5350731358	MARINA	BIDERMANN WILLIAM R & KIM M	235 MARKET ST #407&408	1,768	7.00	\$198.81
5350740200	MARINA	CITY OF SAN DIEGO REDEVELOPMENT AGENCY	404 3RD	5,000	150.00	\$2070.11
5350740300	MARINA	AHERN FRITZ C & SUSANA REVOCABLE TRUST	416 3RD	5,000	25.00	\$622.52
5350740400	MARINA	AHERN FRITZ C & SUSANA REVOCABLE TRUST	420 3RD	2,500	25.00	\$456.02
5350740500	MARINA	CHINESE CONSOLIDATED BENEVOLENT ASSN	426 3RD	2,520	25.00	\$457.35
5350740900	MARINA	472 THIRD AVE L L C	472 3RD	5,000	150.00	\$2070.11
5350741000	MARINA	197 PARTNERS	222 J	96,451	350.00	\$10476.88
5350741101	MARINA	NIHEU ANDREW K & THAMATRAKOLN	221 ISLAND	1,301	8.00	\$179.29
5350741102	MARINA	ATKINSON ANTONY	221 ISLAND	1,301	8.00	\$179.29
5350741103	MARINA	COURSON JONATHAN & TAMMY	221 ISLAND	1,301	8.00	\$179.29
5350741104	MARINA	BRANDAIS JACQUES H	221 ISLAND	1,301	8.00	\$179.29
5350741105	MARINA	MARTINEZ MOISES J & LOPEZ-MARTINEZ KARLA	221 ISLAND	1,301	8.00	\$179.29
5350741106	MARINA	SICKLES STEPHAN J	221 ISLAND	1,301	8.00	\$179.29
5350741107	MARINA	WILCZAK EDWARD B	221 ISLAND	1,301	8.00	\$179.29
5350741108	MARINA	LEE NINA Y REVOCABLE TRUST 01-20-03	221 ISLAND	1,301	8.00	\$179.29
5350741109	MARINA	LEVINE ANDREW D	221 ISLAND	1,301	8.00	\$179.29
5350741110	MARINA	CUEVAS ALEX R	221 ISLAND	1,301	8.00	\$179.29
5350741111	MARINA	FAHY WILLIAM R	221 ISLAND	1,301	8.00	\$179.29
5350741112	MARINA	HANSON MARK C	221 ISLAND	1,301	8.00	\$179.29
5350741113	MARINA	BRANCA NICHOLAS A & MELANIE R	221 ISLAND	1,301	8.00	\$179.29
5350741114	MARINA	POWELL GAIL L	221 ISLAND	1,301	8.00	\$179.29
5350741115	MARINA	COONS RICHARD	221 ISLAND	1,301	8.00	\$179.29
5350741116	MARINA	BRENNAN BONNIE R FAMILY TRUST 08-09-04	221 ISLAND	1,301	8.00	\$179.29
5350741117	MARINA	FRIEDMAN RON	221 ISLAND	1,301	8.00	\$179.29
5350741118	MARINA	COSTELLO TRUST	221 ISLAND	1,301	8.00	\$179.29
5350741200	MARINA	C C B A SENIOR GARDEN L P <LF> SAN DIEGO	438 3RD	24,824	125.00	\$3100.87
5350750100	MARINA	BOSA DEVELOPMENT CA II INC	450 2ND	60,000	1,000.00	\$15576.70
5350760300	MARINA	CITY OF SAN DIEGO REDEVELOPMENT AGENCY	420 1ST	10,070	132.00	\$2199.31
5350761000	MARINA	CITY OF SAN DIEGO REDEVELOPMENT AGENCY		0	0.00	\$0.00
5350761100	MARINA	CITY OF SAN DIEGO REDEVELOPMENT AGENCY	101 ISLAND	34,412	357.00	\$6426.15
5350761300	MARINA	ATCHISON TOPEKA & SANTA FE RAILWAY CO		0	0.00	\$0.00
5350761400	MARINA	SAN DIEGO METROPOLITAN TRANSIT		0	0.00	\$0.00
5350761500	MARINA	SAN DIEGO & ARIZONA EASTERN RAILWAY CO		0	0.00	\$0.00
5350761600	MARINA	CITY OF SAN DIEGO REDEVELOPMENT AGENCY		0	0.00	\$0.00
5350761700	MARINA	CITY OF SAN DIEGO(CENTRE CITY		0	0.00	\$0.00
5350811100	MARINA	CORNERSTONE LOFTS INC	303 MARKET	42,000	205.00	\$5171.24
5350811200	MARINA	CORNERSTONE LOFTS INC	302 ISLAND	49,199	300.00	\$6750.86
5350860400	MARINA	QUIN YVONNE T TR	431 3RD	5,000	50.00	\$912.04
5350860800	MARINA	HORTON GRAND L L C	430 4TH	5,000	50.00	\$912.04
5350861800	MARINA	HORTON GRAND L L C	436 4TH	29,000	90.00	\$2973.66
5350861900	MARINA	HORTON GRAND L L C	311 ISLAND	55,387	410.00	\$8436.86
5350862000	MARINA	HORTON GRAND L L C	439 3RD	29,674	80.00	\$2902.74
5350862101	MARINA	SAN DIEGO CHINESE HISTORICAL SOCIETY &	330 J	2,250	7.00	\$230.91
5350862102	MARINA	COSS FAMILY TRUST 04-24-94	330 J	2,250	7.00	\$230.91

CITY OF SAN DIEGO
Downtown Property & Business Improvement District
Assessment Roll 2007-08

Assessor's Parcel Number	Zone	Owner Name(s)	Site Address	Sq. Ft.	Lot FF	Assmnt
5350862103	MARINA	COSS FAMILY TRUST 04-24-94	332 J	2,250	7.00	\$230.91
5350862104	MARINA	JENKINSON ANTHONY H	330 J	1,404	7.00	\$174.57
5350862105	MARINA	FAYMAN COREY & CARRERA MARIA	330 J	1,404	7.00	\$174.57
5350862106	MARINA	CHANG WILLIAM K & ELIZABETH M	330 J	1,404	7.00	\$174.57
5350862107	MARINA	NFS LEASING L L C	330 J	1,404	7.00	\$174.57
5350862108	MARINA	PARNAGIAN PHILIP & FLORENCE	330 J	1,404	7.00	\$174.57
5350862109	MARINA	DELMUNDO ANGELITO & MYLNA T	330 J	1,404	7.00	\$174.57
5350862110	MARINA	GARCIA JAIME L	330 J	1,404	7.00	\$174.57
5350862111	MARINA	TORRES EVELYN T	330 J	1,404	7.00	\$174.57
5350862112	MARINA	FAZA RAED F	330 J	1,404	7.00	\$174.57
5350862113	MARINA	MCGHEE DAVID J & KATHY	330 J	1,404	7.00	\$174.57
5350862114	MARINA	COOK DARRICK	330 J	1,404	7.00	\$174.57
5350862115	MARINA	URCH GARY E & PRISCILLA	330 J	1,404	7.00	\$174.57
5350862116	MARINA	ESPINOZA JUAN	330 J	1,404	7.00	\$174.57
5350862117	MARINA	LEE STEVEN S	330 J	1,404	7.00	\$174.57
5350862118	MARINA	TOURGEMAN FAMILY TRUST 09-16-03	330 J	1,404	7.00	\$174.57
5350862119	MARINA	BERZAK FAMILY TRUST 12-15-93	330 J	1,404	7.00	\$174.57
5350862120	MARINA	BLANCO CYNTHIA M	330 J	1,404	7.00	\$174.57
5350862121	MARINA	BELLO NANCY LIVING TRUST 03-02-96	330 J	1,404	7.00	\$174.57
5350862122	MARINA	MORRISON ANDREW L	330 J	1,404	7.00	\$174.57
5350862123	MARINA	GRISEL BONNIE J	330 J	1,404	7.00	\$174.57
5350862124	MARINA	NADELLE MARK W & PIPER E	330 J	1,404	7.00	\$174.57
5350862125	MARINA	CZERNIEC JOHN P	330 J	1,404	7.00	\$174.57
5350862126	MARINA	CORBIN DONNA F	330 J	1,404	7.00	\$174.57
5350862127	MARINA	TECSON PAUL C	330 J	1,404	7.00	\$174.57
5350862128	MARINA	SHIGLEY PAUL R & ELENOR M	330 J	1,404	7.00	\$174.57
5350862129	MARINA	CRITTENDEN MARK & BARBARA FAMILY TRUST	330 J	1,404	7.00	\$174.57
5350862130	MARINA	COOK DARRICK	330 J	1,404	7.00	\$174.57
5350862131	MARINA	FRANCO EDNA L	330 J	1,404	7.00	\$174.57
5350862132	MARINA	MONTOYA KARINA	330 J	1,404	7.00	\$174.57
5350862133	MARINA	330 J ST L L C	330 J	1,404	7.00	\$174.57
5350862134	MARINA	KHAN REVOCABLE TRUST 05-24-05	330 J	1,404	7.00	\$174.57
5350862135	MARINA	WHITE CHRISTOPHER E & LISA R	330 J	1,404	7.00	\$174.57
5350862136	MARINA	HOESZLE WILLIAM P & CONNIE M	330 J	1,404	7.00	\$174.57
5350862137	MARINA	MONTGOMERY DAVID & LISA R	330 J	1,404	7.00	\$174.57
5350862138	MARINA	BLANCO DEBRA A	330 J	1,404	7.00	\$174.57
5350862139	MARINA	NIEMEYER STEVEN B	330 J	1,404	7.00	\$174.57
5350862140	MARINA	MILLER BRANDON D	330 J	1,404	7.00	\$174.57
5350862141	MARINA	TALBOT G ANTHONY	330 J	1,404	7.00	\$174.57
5350862142	MARINA	KLEEMAN EDWARD W	330 J	1,404	7.00	\$174.57
5350862143	MARINA	CAVARETTA PETE & ANN	330 J	1,404	7.00	\$174.57
5350862144	MARINA	STEINER AMY	330 J	1,404	7.00	\$174.57
5350862145	MARINA	HOWER ROGER P & SHARON K	330 J	1,404	7.00	\$174.57
5350862146	MARINA	RUSH HUI SUK	330 J	1,404	7.00	\$174.57
5350862147	MARINA	GALINDO JAVY W	330 J	1,404	7.00	\$174.57
5350862148	MARINA	HASHEM & HASHEM PROPERTIES L L C	330 J	1,404	7.00	\$174.57
5350862149	MARINA	MCCUTCHEON CHRISTOPHER	330 J	1,404	7.00	\$174.57
5350862150	MARINA	TANO FRANCES O & IMELDA E	330 J	1,404	7.00	\$174.57
5350862151	MARINA	HAMMER BRUCE & BERNICE	330 J	1,404	7.00	\$174.57
5350862152	MARINA	FREUNDT ERIC J	330 J	1,404	7.00	\$174.57
5350862153	MARINA	DONNELLY JOHN L & SANDRA G	330 J	1,404	7.00	\$174.57
5350862154	MARINA	ANDERSON THERESA	330 J	1,404	7.00	\$174.57
5350862155	MARINA	KRIEGER ROBERT O JR & BEVERLY A	330 J	1,404	7.00	\$174.57
5350862156	MARINA	RUBEY JOHN	330 J	1,404	7.00	\$174.57

CITY OF SAN DIEGO
Downtown Property & Business Improvement District
Assessment Roll 2007-08

Assessments **000497**

Parcel Number	Zone	Owner Name(s)	Site Address	Sq. Ft.	Lot FF	Assmnt
5350862157	MARINA	LARSON ERIC	330 J	1,404	7.00	\$174.57
5350862158	MARINA	SHIGLEY PAUL R & ELENOR M	330 J	1,404	7.00	\$174.57
5350862159	MARINA	PETRONE RUSSELL A JR TRUST 03-08-02	330 J	1,404	7.00	\$174.57
5350862160	MARINA	MONAJAMI FARIBORZ	330 J	1,404	7.00	\$174.57
5350862161	MARINA	PIONEER WAREHOUSE LTD	330 J	1,404	7.00	\$174.57
5350961500	MARINA	LIONS COMMUNITY SERVICE CORP	310 MARKET	131,624	500.00	\$14556.51
5350961600	MARINA	HORTON HOUSE INTERFAITH HOUSING CORP	333 G	132,808	500.00	\$14635.36
5353410100	MARINA	RUSSELL KENNETH L & MILDRED B TRS	372 4TH	30,000	500.00	\$7788.35
5353410701	MARINA	ALIPOUR MASSOUD S & NASSRIN F	350 K	1,509	1.00	\$112.08
5353410702	MARINA	BARRACK ANTHONY J & SANDRA L	350 K	1,509	1.00	\$112.08
5353410703	MARINA	BOLTON DANIEL R	350 K	1,509	1.00	\$112.08
5353410704	MARINA	HORJUS PETER E	350 K	1,509	1.00	\$112.08
5353410705	MARINA	NICHOLAS JAMES	350 K	1,509	1.00	\$112.08
5353410706	MARINA	NICHOLAS JAMES A	350 K	1,509	1.00	\$112.08
5353410707	MARINA	DEJANE DENISE L	350 K	1,509	1.00	\$112.08
5353410708	MARINA	HASSEY BRENDA TRUST	350 K	1,509	1.00	\$112.08
5353410709	MARINA	JUAN FAMILY 2003 TRUST 12-17-03	350 K	1,509	1.00	\$112.08
5353410710	MARINA	MORTON THOMAS & MARILYNN FAMILY TRUST	350 K	1,509	1.00	\$112.08
5353410711	MARINA	SIBLEY CAROLYN F LIVING TRUST 08-15-05	350 K	1,509	1.00	\$112.08
5353410712	MARINA	CABAY FAMILY TRUST 05-17-02	350 K	1,509	1.00	\$112.08
5353410713	MARINA	DIETZ JAMES S TRUST 03-17-05	350 K	1,509	1.00	\$112.08
5353410714	MARINA	PASINI FAMILY TRUST 11-17-98	350 K	1,509	1.00	\$112.08
5353410715	MARINA	PAJAK DOUGLAS S	350 K	1,509	1.00	\$112.08
5353410716	MARINA	MONTES ROBERT A	350 K	1,509	1.00	\$112.08
5353410717	MARINA	AQUINO CHRIS & LYDIA	350 K	1,509	1.00	\$112.08
5353410718	MARINA	VILLANUEVA ANTHONY & DIANA K	350 K	1,509	1.00	\$112.08
5353410719	MARINA	BODZIN LEON J & ALICE	350 K	1,509	1.00	\$112.08
5353410720	MARINA	HICKOK TERESA	350 K	1,509	1.00	\$112.08
5353410721	MARINA	CONCEPCION EDWIN S & ENCARNACION T	350 K	1,509	1.00	\$112.08
5353410722	MARINA	Yaeli RON & NANCY	350 K	1,509	1.00	\$112.08
5353410723	MARINA	LORETTA DAVID F & ELLEN	350 K	1,509	1.00	\$112.08
5353410724	MARINA	KELLER KATHLEEN D	350 K	1,509	1.00	\$112.08
5353410725	MARINA	HUANG CHEN & DU TIAN	350 K	1,509	1.00	\$112.08
5353410726	MARINA	PELLETIER FAMILY TRUST 08-24-98	350 K	1,509	1.00	\$112.08
5353410727	MARINA	KC VENTURES INC	350 K	1,509	1.00	\$112.08
5353410728	MARINA	HOLLIS JAMES E	350 K	1,509	1.00	\$112.08
5353410729	MARINA	CROUCH REVOCABLE TRUST 05-01-91	350 K	1,509	1.00	\$112.08
5353410730	MARINA	ARANA GLORIA E TRUST 03-21-01	350 K	1,509	1.00	\$112.08
5353410731	MARINA	RIVERA MARIA D J	350 K	1,509	1.00	\$112.08
5353410732	MARINA	PATEL SUNIL K & DAKSHA S	350 K	1,509	1.00	\$112.08
5353410733	MARINA	CONTI GARY R	350 K	1,509	1.00	\$112.08
5353410734	MARINA	RITTER KEVIN	350 K	1,509	1.00	\$112.08
5353410735	MARINA	HERNANDEZ CARLOS A & JACQUELINE	350 K	1,509	1.00	\$112.08
5353410736	MARINA	ROA LARRY T & RUTH	350 K	1,509	1.00	\$112.08
5353410737	MARINA	TUMANOV ERNEST & LUDMILA	350 K	1,509	1.00	\$112.08
5353410738	MARINA	SWINTON REVOCABLE TRUST 09-01-99	350 K	1,509	1.00	\$112.08
5353410739	MARINA	ARANGURE SILVIA	350 K	1,509	1.00	\$112.08
5353410740	MARINA	H S B C BANK U S A TR	350 K	1,509	1.00	\$112.08
5353410741	MARINA	PARKER GROUP	350 K	1,509	1.00	\$112.08
5353410742	MARINA	DYER LIVING TRUST 05-08-68	350 K	1,509	1.00	\$112.08
5353410743	MARINA	CRYSTAL FRANKLIN A & GENE K	350 K	1,509	1.00	\$112.08
5353410744	MARINA	PETERSEN FAMILY TRUST 06-15-04	350 K	1,509	1.00	\$112.08
5353410745	MARINA	BURTON TAMARA K	350 K	1,509	1.00	\$112.08
5353410746	MARINA	MCCULLOCH ROBIN A	350 K	1,509	1.00	\$112.08

000498

CITY OF SAN DIEGO
Downtown Property & Business Improvement District
Assessment Roll 2007-08

Assessor's Parcel Number	Zone	Owner Name(s)	Site Address	Sq. Ft.	Lot FF	Assmnt
5353410747	MARINA	RAQUINO FRANCES M	350 K	1,509	1.00	\$112.08
5353410748	MARINA	NORTHCRAFT KEVIN B & C BREKKE	350 K	1,509	1.00	\$112.08
5353410749	MARINA	SHTein FAMILY REVOCABLE TRUST 12-04-96	350 K	1,509	1.00	\$112.08
5353410750	MARINA	DAWSON BRIAN C	350 K	1,509	1.00	\$112.08
5353410751	MARINA	DECERVANTES ALIDA G	350 K	1,509	1.00	\$112.08
5353410752	MARINA	LANINI STEVEN & LINDA	350 K	1,509	1.00	\$112.08
5353410753	MARINA	MEDINA SANDRA L	350 K	1,509	1.00	\$112.08
5353410754	MARINA	POGHARIAN HRAIR H & ROSANA	350 K	1,509	1.00	\$112.08
5353410755	MARINA	LARRAINZAR AMADOR F R & TORRES MARIA M	350 K	1,509	1.00	\$112.08
5353410756	MARINA	BADER GEORGE & DARLENE TRUST 05-09-86	350 K	1,509	1.00	\$112.08
5353410757	MARINA	REYES FERNANDO	350 K	1,509	1.00	\$112.08
5353410758	MARINA	MCCAIN FAMILY TRUST 05-23-91	350 K	1,509	1.00	\$112.08
5353410759	MARINA	WINTHROP HUGH E & SUE	350 K	1,509	1.00	\$112.08
5353410760	MARINA	GLASSMAN FAMILY TRUST 12-16-02	350 K	1,509	1.00	\$112.08
5353410761	MARINA	TRISHAYDAN L L C	350 K	1,509	1.00	\$112.08
5353410762	MARINA	CEREZO GREGORY E	350 K	1,509	1.00	\$112.08
5353410763	MARINA	LYONS FAMILY 2005 TRUST 10-10-05	350 K	1,509	1.00	\$112.08
5353410764	MARINA	MOORE GEOFFREY C	350 K	1,509	1.00	\$112.08
5353410765	MARINA	BERTOLINI GREGORY J & VANGELDER JANE	350 K	1,509	1.00	\$112.08
5353410766	MARINA	STEINECKE WILLIAM J II & LAURIE J	350 K	1,509	1.00	\$112.08
5353410767	MARINA	CHISUM BRAD W	350 K	1,509	1.00	\$112.08
5353410768	MARINA	LR LIVING TRUST 04-04-06	350 K	1,509	1.00	\$112.08
5353410769	MARINA	LINGELBACH THOMAS E	350 K	1,509	1.00	\$112.08
5353410770	MARINA	STEARNS MICHAEL J & SUSAN A	350 K	1,509	1.00	\$112.08
5353410771	MARINA	GOSSMAN THOMAS J & CAROL A	350 K	1,509	1.00	\$112.08
5353410772	MARINA	BUCCIGROSSI DAVID & DEBRA	350 K	1,509	1.00	\$112.08
5353410773	MARINA	DICKSON LARRY B & CAROL	350 K	1,509	1.00	\$112.08
5353410774	MARINA	SHERR ROBERT M	350 K	1,509	1.00	\$112.08
5353410775	MARINA	DUENAS DONNY S	350 K	1,509	1.00	\$112.08
5353410776	MARINA	BLEAU DONN E & ROBIN P	350 K	1,509	1.00	\$112.08
5353410777	MARINA	BLANSETT MARY L	350 K	1,509	1.00	\$112.08
5353410778	MARINA	KECES MERVYN L & ASSCS INC RETIREMENT	350 K	1,509	1.00	\$112.08
5353410779	MARINA	SPEHN FAMILY INVESTMENTS L L C	350 K	1,509	1.00	\$112.08
5353410780	MARINA	350K-612 LTD	350 K	1,509	1.00	\$112.08
5353410781	MARINA	VONBEHREN JEFFREY B	350 K	1,509	1.00	\$112.08
5353410782	MARINA	NGUYEN QUY TRUNG	350 K	1,509	1.00	\$112.08
5353410783	MARINA	DEREZIN IVAN	350 K	1,509	1.00	\$112.08
5353410784	MARINA	GONZALEZ-BUSTAMANTE GUADALUPE	350 K	1,509	1.00	\$112.08
5353410785	MARINA	SCHILIRO OSCAR	350 K	1,509	1.00	\$112.08
5353410786	MARINA	EMERY JAYANA D TRUST 05-14-01	350 K	1,509	1.00	\$112.08
5353410787	MARINA	AGF L L C	320 K	1,574	114.00	\$1425.03
5353410788	MARINA	AGF L L C	330 K	1,426	46.00	\$627.68
5353410789	MARINA	AGF L L C	350 K	5,365	57.00	\$1017.41
5353410790	MARINA	CROWN BAY OWNERS ASSN	350 K	4,377	168.00	\$2237.07
5353451600	MARINA	CITY OF SAN DIEGO REDEVELOPMENT AGENCY	401 K	48,352	349.00	\$7261.91
5353461800	MARINA	SAN DIEGO METROPOLITAN TRANSIT		0	0.00	\$0.00
5353461900	MARINA	SAN DIEGO & ARIZONA EASTERN RAILWAY CO		0	0.00	\$0.00
5353462200	MARINA	SAN DIEGO & ARIZONA EASTERN RAILWAY CO		0	0.00	\$0.00
5353462500	MARINA	CITY OF SAN DIEGO		0	0.00	\$0.00
5353462600	MARINA	ATCHISON TOPEKA & SANTA FE RAILWAY CO		0	0.00	\$0.00
5353471000	MARINA	ONE HARBOR DRIVE HOMEOWNERS ASSN	100 HARBOR	11,186	40.00	\$1208.22
5353471300	MARINA	ONE HARBOR DRIVE MASTER ASSN	100 HARBOR	0	0.00	\$0.00
5353471400	MARINA	CITY OF SAN DIEGO		0	0.00	\$0.00
5353471501	MARINA	EFFINGER ANNE S	200 HARBOR	2,101	3.00	\$174.67

CITY OF SAN DIEGO
Downtown Property & Business Improvement District
Assessment Roll 2007-08

Assessor's Parcel Number	Zone	Owner Name(s)	Site Address	Sq. Ft.	Lot FF	Assmnt
5353471502	MARINA	MESSMER FAMILY TRUST 03-23-94	200 HARBOR	3,106	3.00	\$241.60
5353471503	MARINA	WINTERS AGNES TRUST 06-05-87	200 HARBOR	2,021	3.00	\$169.34
5353471504	MARINA	DORCHESTER WENDY L FAMILY TRUST 08-20-98	200 HARBOR	3,246	3.00	\$250.93
5353471505	MARINA	SCHELL ANDREA REVOCABLE TRUST 12-23-96	200 HARBOR	1,385	3.00	\$126.98
5353471506	MARINA	RAHE NOBUKO Y REVOCABLE TRUST 06-18-89	200 HARBOR	1,301	3.00	\$121.39
5353471507	MARINA	ATIYA RAMSEY	200 HARBOR	1,624	3.00	\$142.90
5353471508	MARINA	VONSAUERS JOSEPH F III & JUNE A	200 HARBOR	1,385	3.00	\$126.98
5353471509	MARINA	PONTAC SUSAN T	200 HARBOR	1,301	3.00	\$121.39
5353471510	MARINA	GARVIE ROBERT C	200 HARBOR	1,624	3.00	\$142.90
5353471511	MARINA	DUPLAN ERIC A	200 HARBOR	1,385	3.00	\$126.98
5353471512	MARINA	OGORMAN BRIAN REVOCABLE TRUST 12-24-03	200 HARBOR	1,301	3.00	\$121.39
5353471513	MARINA	ROTHERHAM RONALD J & DONITA C	200 HARBOR	1,624	3.00	\$142.90
5353471514	MARINA	BOYD INTERVIVOS TRUST 05-29-96	200 HARBOR	1,572	3.00	\$139.44
5353471515	MARINA	BEDFORD DONALD F FAMILY TRUST 12-22-94	200 HARBOR	1,474	3.00	\$132.91
5353471516	MARINA	LIEM GABRIELLA C K L	200 HARBOR	1,301	3.00	\$121.39
5353471517	MARINA	SCHWARTZ HAROLD A JR & MARILYN J	200 HARBOR	1,572	3.00	\$139.44
5353471518	MARINA	ANTONOWITSCH JAMES H & KATHLEEN G	200 HARBOR	1,474	3.00	\$132.91
5353471519	MARINA	NOVELO LUIS A	200 HARBOR	1,301	3.00	\$121.39
5353471520	MARINA	MAY PAUL R & DONNA L	200 HARBOR DR #1001	1,572	3.00	\$139.44
5353471521	MARINA	BOWEN DALE	200 HARBOR DR #1002	1,474	3.00	\$132.91
5353471522	MARINA	MAGONI CARLO & MARIA	200 HARBOR DR #1003	1,301	3.00	\$121.39
5353471523	MARINA	MOSS GERALD R & MARGARET J	200 HARBOR DR #1101	1,572	3.00	\$139.44
5353471524	MARINA	CHOI YOUNG ZIN & CHO-KYOUNG SUR	200 HARBOR DR #1102	1,474	3.00	\$132.91
5353471525	MARINA	KASPER CHARLES B & ROSEMARY	200 HARBOR DR #1103	1,301	3.00	\$121.39
5353471526	MARINA	AZAR LAWRENCE	200 HARBOR DR #1201	1,572	3.00	\$139.44
5353471527	MARINA	SCHINDLER WILLIAM M & KIT A	200 HARBOR DR #1202	1,474	3.00	\$132.91
5353471528	MARINA	KLUG JOHN R	200 HARBOR DR #1203	1,301	3.00	\$121.39
5353471529	MARINA	LEBARON ANN	200 HARBOR DR #1401	1,572	3.00	\$139.44
5353471530	MARINA	JILEK REID & SIMI S	200 HARBOR DR #1402	1,474	3.00	\$132.91
5353471531	MARINA	CAMPIGLIA FAMILY TRUST 02-06-01	200 HARBOR DR #1403	1,301	3.00	\$121.39
5353471532	MARINA	SHENAS PETER & MARY E	200 HARBOR DR #1501	1,572	3.00	\$139.44
5353471535	MARINA	MORRIS STEPHEN & JILL	200 HARBOR DR #1601	1,572	3.00	\$139.44
5353471536	MARINA	VANDERWERF JIM FAMILY TRUST 09-18-97	200 HARBOR DR #1602	1,474	3.00	\$132.91
5353471537	MARINA	JOHNSON FAMILY TRUST 12-19-90	200 HARBOR DR #1603	1,301	3.00	\$121.39
5353471538	MARINA	SHETTY MAYUR	200 HARBOR DR #1701	1,572	3.00	\$139.44
5353471539	MARINA	BUCHANAN LYDIA	200 HARBOR DR #1702	1,474	3.00	\$132.91
5353471540	MARINA	MASTELLONE ANTONIO	200 HARBOR DR #1703	1,301	3.00	\$121.39
5353471541	MARINA	HOLLAND TERRY L TR	200 HARBOR DR #1801	1,572	3.00	\$139.44
5353471542	MARINA	GAIN JEFFREY R	200 HARBOR DR #1802	1,474	3.00	\$132.91
5353471543	MARINA	GRIMES DAVID L	200 HARBOR DR #1803	1,301	3.00	\$121.39
5353471544	MARINA	PEARSON TRAVIS J & DARLINE M	200 HARBOR DR #1901	1,572	3.00	\$139.44
5353471545	MARINA	KENT MILLICENT H	200 HARBOR DR #1902	1,474	3.00	\$132.91
5353471546	MARINA	KHORAMI SAEED SARIKHANI	200 HARBOR DR #1903	1,301	3.00	\$121.39
5353471547	MARINA	RAGAN CLARENCE E & KAY	200 HARBOR DR #2001	1,572	3.00	\$139.44
5353471548	MARINA	COHAN PATRICIA G TRUST 01-18-91	200 HARBOR DR #2002	1,474	3.00	\$132.91
5353471549	MARINA	BAUMGARTEN D KENNETH REVOCABLE TRUST	200 HARBOR DR #2003	1,301	3.00	\$121.39
5353471550	MARINA	FLYNN PAUL J & ANN	200 HARBOR DR #2101	1,572	3.00	\$139.44
5353471551	MARINA	MILLS ROBERT L TRUST 06-01-05	200 HARBOR DR #2102	1,474	3.00	\$132.91
5353471552	MARINA	GILLESPIE WILLIAM R & JUDY	200 HARBOR DR #2103	1,301	3.00	\$121.39
5353471553	MARINA	JANKO GORDON F & MELINDA L FAMILY TRUST	200 HARBOR DR #1502	2,510	3.00	\$201.91
5353471601	MARINA	IAQUINTA LORI A	200 HARBOR DR #2201	1,572	3.00	\$139.44
5353471602	MARINA	HILFIKER M L TRUST 01-29-07	200 HARBOR DR #2202	1,474	3.00	\$132.91
5353471603	MARINA	BERG MICHAEL S TRUST 07-22-05	200 HARBOR DR #2203	1,301	3.00	\$121.39
5353471604	MARINA	SANDERS THOMAS L & FRANCELIA S	200 HARBOR DR #2301	1,572	3.00	\$139.44

000500

CITY OF SAN DIEGO
Downtown Property & Business Improvement District
Assessment Roll 2007-08

Assessor's Parcel Number	Zone	Owner Name(s)	Site Address	Sq. Ft.	Lot FF	Assmnt
5353471605	MARINA	FILLION ROBERT H & JANICE S TRUST 02-04-04	200 HARBOR DR #2302	1,474	3.00	\$132.91
5353471606	MARINA	KEETER FAMILY TRUST 02-14-05	200 HARBOR DR #2303	1,301	3.00	\$121.39
5353471607	MARINA	LARSON JAMES A & DARLENE M REVOCABLE	200 HARBOR DR #2401	1,572	3.00	\$139.44
5353471608	MARINA	LINDHOLM JOHN FAMILY TRUST 12-10-03	200 HARBOR DR #2402	1,474	3.00	\$132.91
5353471609	MARINA	ZANKIEWICZ TERRY	200 HARBOR DR #2403	1,301	3.00	\$121.39
5353471610	MARINA	EIMER MANFRED & GRETCHEN G	200 HARBOR DR #2501	1,572	3.00	\$139.44
5353471611	MARINA	SPONER M FRANCIS	200 HARBOR DR #2502	1,474	3.00	\$132.91
5353471612	MARINA	SPONER M FRANCIS	200 HARBOR DR #2503	1,301	3.00	\$121.39
5353471613	MARINA	SEYMOUR STEVEN J TRUST 04-30-01	200 HARBOR DR #2601	1,572	3.00	\$139.44
5353471614	MARINA	KIMEL FREDA TR	200 HARBOR DR #2602	1,474	3.00	\$132.91
5353471615	MARINA	SHULTZ RANDY & PAULA FAMILY TRUST	200 HARBOR DR #2603	1,301	3.00	\$121.39
5353471616	MARINA	STERNBERG FAMILY REVOCABLE TRUST	200 HARBOR DR #2701	1,572	3.00	\$139.44
5353471617	MARINA	OH YOUNG J	200 HARBOR DR #2702	1,474	3.00	\$132.91
5353471618	MARINA	FRASER JANICE M LIVING TRUST 11-17-94	200 HARBOR DR #2703	1,301	3.00	\$121.39
5353471619	MARINA	SCHROETER HINAKO	200 HARBOR DR #2801	1,572	3.00	\$139.44
5353471620	MARINA	HARBOR CLUB HOLDINGS L L C	200 HARBOR DR #2802	1,474	3.00	\$132.91
5353471621	MARINA	KLAM WARREN P	200 HARBOR DR #2803	1,301	3.00	\$121.39
5353471622	MARINA	WANG AMY R	200 HARBOR DR #2901	1,572	3.00	\$139.44
5353471623	MARINA	WALWICK FAMILY TRUST A 06-08-87	200 HARBOR DR #2902	1,474	3.00	\$132.91
5353471624	MARINA	BAMONTE JOSEPH & MARIANNE	200 HARBOR DR #2903	1,301	3.00	\$121.39
5353471625	MARINA	FISCHER MEGHAN	200 HARBOR DR #3001	1,572	3.00	\$139.44
5353471626	MARINA	ARCHER DAVID G TR & ARCHER ANITA R TR	200 HARBOR DR #3002	1,474	3.00	\$132.91
5353471627	MARINA	PATEL SHILA LIVING TRUST	200 HARBOR DR #3003	1,301	3.00	\$121.39
5353471628	MARINA	SAWLEY ARLENE B TRUST 05-14-02	200 HARBOR DR #3101	1,572	3.00	\$139.44
5353471629	MARINA	BOBBITT FAMILY TRUST 04-18-05	200 HARBOR DR #3102	1,474	3.00	\$132.91
5353471630	MARINA	TALBOT JASON	200 HARBOR DR #3103	1,301	3.00	\$121.39
5353471631	MARINA	RASCOE D HARRISON	200 HARBOR DR #3201	1,572	3.00	\$139.44
5353471632	MARINA	STAHLER JOHN P	200 HARBOR DR #3202	1,474	3.00	\$132.91
5353471633	MARINA	KNUTH ELIZABETH A LIVING TRUST 10-05-01	200 HARBOR DR #3203	1,301	3.00	\$121.39
5353471634	MARINA	HIMMELBERG EDWARD J	200 HARBOR DR #3301	1,572	3.00	\$139.44
5353471635	MARINA	SULEIMAN EDWARD	200 HARBOR DR #3302	1,474	3.00	\$132.91
5353471636	MARINA	RUSSELL FAMILY TRUST 02-28-95	200 HARBOR DR #3303	1,301	3.00	\$121.39
5353471637	MARINA	GREENBERG JOEL & SENKIER DEBORAH	200 HARBOR DR #3401	1,572	3.00	\$139.44
5353471638	MARINA	HWA LIVING TRUST 01-26-92	200 HARBOR DR #3402	1,474	3.00	\$132.91
5353471639	MARINA	RULE JOHN S & PATRICIA M	200 HARBOR DR #3403	1,301	3.00	\$121.39
5353471640	MARINA	P B & J TRUST 07-03-91	200 HARBOR DR #3501	1,624	3.00	\$142.90
5353471641	MARINA	P B & J TRUST 07-03-91	200 HARBOR DR #3502	2,492	3.00	\$200.71
5353471642	MARINA	ROSE FAMILY TRUST 10-06-71	200 HARBOR DR #3601	2,085	3.00	\$173.60
5353471643	MARINA	SANCHEZ EDUARDO & INGEBORG T	200 HARBOR DR #3602	2,085	3.00	\$173.60
5353471644	MARINA	BIERI STEPHEN A & BARBARA J	200 HARBOR DR #3701	2,085	3.00	\$173.60
5353471645	MARINA	PIERCE J NEAL JR TRUST 01-28-03	200 HARBOR DR #3702	2,085	3.00	\$173.60
5353471646	MARINA	MAXWELL JAMES H & JANETTE F	200 HARBOR DR #3801	2,085	3.00	\$173.60
5353471647	MARINA	SEESE LANNY S 2003 TRUST	200 HARBOR DR #3802	2,085	3.00	\$173.60
5353471648	MARINA	RJW 1998 TRUST	200 HARBOR DR #3901	4,303	3.00	\$321.32
5353471649	MARINA	BLANK BARRY W TRUST 11-13-96	200 HARBOR DR #4001	3,662	3.00	\$278.63
5353471650	MARINA	BRUE SANDRA A SEPARATE PROPERTY TRUST	200 HARBOR DR #4101	3,714	3.00	\$282.09
5353471701	MARINA	SCHUTZ JOHN D & CAROLYN	100 HARBOR	3,069	3.00	\$239.14
5353471702	MARINA	JOHNSON RALPH W & FAYE P 1975 TRUST	100 HARBOR	3,201	3.00	\$247.93
5353471703	MARINA	SAENGURAIORN CHAMNA & PRAPAPEN	100 HARBOR	1,385	3.00	\$126.98
5353471704	MARINA	EPLING CHAD E	100 HARBOR	1,301	3.00	\$121.39
5353471705	MARINA	DEVIN FAMILY TRUST 02-17-05	100 HARBOR	1,624	3.00	\$142.90
5353471706	MARINA	MILLER JOAN REVOCABLE TRUST 06-24-03	100 HARBOR	1,385	3.00	\$126.98
5353471707	MARINA	SZCZOTKA FAMILY TRUST 11-21-02	100 HARBOR	1,301	3.00	\$121.39
5353471708	MARINA	HARBOR CLUB HOMEOWNERS ASSN	100 HARBOR	1,624	3.00	\$142.90

000501

CITY OF SAN DIEGO
Downtown Property & Business Improvement District
Assessment Roll 2007-08

Assessor's Parcel Number	Zone	Owner Name(s)	Site Address	Sq. Ft.	Lot FF	Assmnt
5353471709	MARINA	BURNS WILLIAM F III	100 HARBOR	1,385	3.00	\$126.98
5353471710	MARINA	OSBORNE LARRY & LOLA	100 HARBOR	1,301	3.00	\$121.39
5353471711	MARINA	OLSEN KATHLEEN	100 HARBOR	1,624	3.00	\$142.90
5353471712	MARINA	PERNA TRUST 08-28-91	100 HARBOR	1,572	3.00	\$139.44
5353471713	MARINA	BELL JOSEPHINE G FAMILY TRUST 07-10-96	100 HARBOR	1,474	3.00	\$132.91
5353471714	MARINA	MELLON YVONNE R	100 HARBOR	1,301	3.00	\$121.39
5353471715	MARINA	RODRIGUEZ CARLOS & EVA L D	100 HARBOR	1,572	3.00	\$139.44
5353471716	MARINA	JONES JULIUS CAESAR JR LIVING TRUST	100 HARBOR	1,474	3.00	\$132.91
5353471717	MARINA	PECK SHERYL A	100 HARBOR	1,301	3.00	\$121.39
5353471718	MARINA	OSBORNE LAWRENCE M & LOLA M	100 HARBOR DR #1004	1,572	3.00	\$139.44
5353471719	MARINA	SHANKS FAMILY TRUST 06-30-99	100 HARBOR DR #1005	1,474	3.00	\$132.91
5353471720	MARINA	SHADY KATHERINE	100 HARBOR DR #1006	1,301	3.00	\$121.39
5353471721	MARINA	PULHAM FAMILY TRUST 09-01-06	100 HARBOR DR #1104	1,572	3.00	\$139.44
5353471722	MARINA	BISH REYNOLDS C	100 HARBOR DR #1105	1,474	3.00	\$132.91
5353471723	MARINA	VANDEGRIFF KIM D	100 HARBOR DR #1106	1,301	3.00	\$121.39
5353471724	MARINA	DONOFRIO FAMILY LIVING TRUST 12-13-05	100 HARBOR DR #1204	1,572	3.00	\$139.44
5353471725	MARINA	SOUTHERTON FAMILY LIVING TRUST 03-08-04	100 HARBOR DR #1205	1,474	3.00	\$132.91
5353471726	MARINA	NOCIFERA SAM & CHERYL	100 HARBOR DR #1206	1,301	3.00	\$121.39
5353471727	MARINA	BINFORD FAMILY TRUST 09-30-88	100 HARBOR DR #1404	1,572	3.00	\$139.44
5353471728	MARINA	COZZA HUMBERT C TRUST 06-21-06	100 HARBOR DR #1405	1,474	3.00	\$132.91
5353471729	MARINA	TATE TERRY E & SANDY	100 HARBOR DR #1406	1,301	3.00	\$121.39
5353471730	MARINA	SPONER MATTHEW J & RODIGHIERO ANA L	100 HARBOR DR #1504	1,572	3.00	\$139.44
5353471731	MARINA	TALAMANTES ERNESTO	100 HARBOR DR #1505	1,474	3.00	\$132.91
5353471732	MARINA	AMIR AVI & RACHEL	100 HARBOR DR #1506	1,301	3.00	\$121.39
5353471733	MARINA	EMERY FAMILY TRUST 09-20-82	100 HARBOR DR #1604	1,572	3.00	\$139.44
5353471734	MARINA	DUPLAN CARLTON E & NANCY	100 HARBOR DR #1605	1,474	3.00	\$132.91
5353471735	MARINA	KING JAMES R III	100 HARBOR DR #1606	1,301	3.00	\$121.39
5353471736	MARINA	FAUTH ROBERT J II & CHARLOTTE J	100 HARBOR DR #1704	1,572	3.00	\$139.44
5353471737	MARINA	PILCHEN FAMILY TRUST 07-20-05	100 HARBOR DR #1705	1,474	3.00	\$132.91
5353471738	MARINA	MAHLSTEDT BROOKE P 03-23-98	100 HARBOR DR #1706	1,301	3.00	\$121.39
5353471739	MARINA	TEETERS VAN W & TANA S	100 HARBOR DR #1804	1,572	3.00	\$139.44
5353471740	MARINA	SHIPSTEAD REVOCABLE TRUST 01-08-03	100 HARBOR DR #1805	1,474	3.00	\$132.91
5353471741	MARINA	ANDERSON FAMILY TRUST 02-22-90	100 HARBOR DR #1806	1,301	3.00	\$121.39
5353471742	MARINA	PFALER REINHOLD A REVOCABLE INTER	100 HARBOR DR #1904	1,572	3.00	\$139.44
5353471743	MARINA	REED ROBERT L FAMILY TRUST 05-22-03	100 HARBOR DR #1905	1,474	3.00	\$132.91
5353471744	MARINA	KHALIGH KAMRAN A	100 HARBOR DR #1906	1,301	3.00	\$121.39
5353471745	MARINA	NIGGLI MICHAEL R & BARBARA A	100 HARBOR DR #2004	1,572	3.00	\$139.44
5353471746	MARINA	HANSEN LIVING TRUST 10-25-94	100 HARBOR DR #2005	1,474	3.00	\$132.91
5353471747	MARINA	MANSFIELD DEAN B	100 HARBOR DR #2006	1,301	3.00	\$121.39
5353471748	MARINA	FRIEDMAN JOANN REVOCABLE TRUST	100 HARBOR DR #2104	1,572	3.00	\$139.44
5353471749	MARINA	MCCARRON MICHAEL	100 HARBOR DR #2105	1,474	3.00	\$132.91
5353471750	MARINA	MCGRADY PAUL J & FERRER-MCGRADY SYLVIA	100 HARBOR DR #2106	1,301	3.00	\$121.39
5353471801	MARINA	COTSWOLD TRUST 2003	100 HARBOR DR #2204	1,572	3.00	\$139.44
5353471802	MARINA	MARQUEZ LYDIA R	100 HARBOR DR #2205	1,474	3.00	\$132.91
5353471803	MARINA	LIST JANICE M IRA NO LIAC	100 HARBOR DR #2206	1,301	3.00	\$121.39
5353471804	MARINA	MERRITT BRIAN H & LYNDA J	100 HARBOR DR #2304	1,572	3.00	\$139.44
5353471807	MARINA	KAMMER WILLIAM N & JOYCE L	100 HARBOR DR #2404	1,572	3.00	\$139.44
5353471808	MARINA	GIKAS STEVE & DIANE	100 HARBOR DR #2405	1,474	3.00	\$132.91
5353471809	MARINA	MULLIN PATRICIA A	100 HARBOR DR #2406	1,301	3.00	\$121.39
5353471810	MARINA	V S INVESTMENTS INC	100 HARBOR DR #2504	1,572	3.00	\$139.44
5353471811	MARINA	SHELLENBERG LIFETIME TRUST 01-08-97	100 HARBOR DR #2505	1,474	3.00	\$132.91
5353471812	MARINA	NIEVES YEMIKO N M	100 HARBOR DR #2506	1,301	3.00	\$121.39
5353471813	MARINA	GIBBONS JAMES P & THOMPSON LYNN S	100 HARBOR DR #2604	1,572	3.00	\$139.44
5353471814	MARINA	GEORGIEFF ANDREY	100 HARBOR DR #2605	1,474	3.00	\$132.91

000502

CITY OF SAN DIEGO
Downtown Property & Business Improvement District
Assessment Roll 2007-08

Assessor's Parcel Number	Zone	Owner Name(s)	Site Address	Sq. Ft.	Lot FF	Assmnt
5353471815	MARINA	TALBOT JASON S	100 HARBOR DR #2606	1,301	3.00	\$121.39
5353471816	MARINA	CHRISTOPHER W A	100 HARBOR DR #2704	1,572	3.00	\$139.44
5353471817	MARINA	CALLAGHAN TRUST 03-10-99	100 HARBOR DR #2705	1,474	3.00	\$132.91
5353471818	MARINA	GALLUZZO ROBERT J TRUST 09-12-00	100 HARBOR DR #2706	1,301	3.00	\$121.39
5353471819	MARINA	REES 49 L L C	100 HARBOR DR #2804	1,572	3.00	\$139.44
5353471822	MARINA	ATLEE FRANK & PATRICIA FAMILY TRUST	100 HARBOR DR #2904	1,572	3.00	\$139.44
5353471823	MARINA	FRENCH GARY W & CAROL D REVOCABLE	100 HARBOR DR #2905	1,474	3.00	\$132.91
5353471824	MARINA	SCOTT JENNIFER A	100 HARBOR DR #2906	1,301	3.00	\$121.39
5353471825	MARINA	ARNESON JAMES A & ZANE L	100 HARBOR DR #3004	1,572	3.00	\$139.44
5353471826	MARINA	PATTON CHARLES H & JOAN S REVOCABLE	100 HARBOR DR #3005	1,474	3.00	\$132.91
5353471827	MARINA	THOMPSON DONNA J TRUST 04-12-84	100 HARBOR DR #3006	1,301	3.00	\$121.39
5353471828	MARINA	ROSE JONATHAN	100 HARBOR DR #3104	1,572	3.00	\$139.44
5353471829	MARINA	STEWART FAMILY TRUST 04-15-71	100 HARBOR DR #3105	1,474	3.00	\$132.91
5353471830	MARINA	STEWART FAMILY TRUST 04-15-71	100 HARBOR DR #3106	1,301	3.00	\$121.39
5353471831	MARINA	SEAMARK MICHAEL A & ELLINWOOD TRACI	100 HARBOR DR #3204	1,572	3.00	\$139.44
5353471832	MARINA	SWARTZ ROBERT W REVOCABLE TRUST	100 HARBOR DR #3205	1,474	3.00	\$132.91
5353471833	MARINA	FENN GARY G LIVING TRUST	100 HARBOR DR #3206	1,301	3.00	\$121.39
5353471834	MARINA	DEFERNANDEZ SILVIA M	100 HARBOR DR #3304	1,572	3.00	\$139.44
5353471837	MARINA	FIORITO FAMILY TRUST 12-01-97	100 HARBOR DR #3404	1,572	3.00	\$139.44
5353471840	MARINA	PACHTMAN MICHAEL & KAREN FAMILY TRUST	100 HARBOR DR #3503	1,624	3.00	\$142.90
5353471841	MARINA	STEWART FAMILY TRUST 04-15-71	100 HARBOR DR #3504	2,492	3.00	\$200.71
5353471842	MARINA	MARINO CATHERINE C TRUST NO 5 12-22-92	100 HARBOR DR #3603	2,085	3.00	\$173.60
5353471843	MARINA	WEINZIERL MARK & ALISON	100 HARBOR DR #3604	2,085	3.00	\$173.60
5353471844	MARINA	BRANDENBURG DAVID & DIANA	100 HARBOR DR #3703	2,085	3.00	\$173.60
5353471845	MARINA	BRANDENBURG DAVID W & DIANA L	100 HARBOR DR #3704	2,085	3.00	\$173.60
5353471848	MARINA	COSS FAMILY TRUST 03-24-94	100 HARBOR DR #3902	4,303	3.00	\$321.32
5353471849	MARINA	RICHTER THEODORE	100 HARBOR DR #4002	3,662	3.00	\$278.63
5353471850	MARINA	SPRINGER STEPHEN N TR	100 HARBOR DR #4102	3,714	3.00	\$282.09
5353471852	MARINA	SAMIMI RAMIN TRUST 09-08-97	100 HARBOR DR #3405	1,474	3.00	\$132.91
5353471853	MARINA	PATEL ANIL S & NISHA A	100 HARBOR DR #3406	1,301	3.00	\$121.39
5353471854	MARINA	KORPAN GAIL REVOCABLE TRUST 09-06-96	100 HARBOR DR #2805	2,510	3.00	\$201.91
5353471855	MARINA	NAUMBURG ODETTE REVOCABLE TRUST	100 HARBOR DR #3803	4,170	3.00	\$312.46
5353471857	MARINA	YORK GEORGE F & LORRAINE	100 HARBOR DR #3305	2,510	6.00	\$236.65
5353471900	MARINA	ONE HARBOR L L C	100 HARBOR	38,000	360.00	\$6699.85
5357001100	MARINA	CREATIVE CAPITAL LEASING GROUP L L C	639 KETTNER	1,150	50.00	\$655.63
5357001200	MARINA	CREATIVE CAPITAL LEASING GROUP L L C	629 KETTNER	3,750	50.00	\$828.79
5357001300	MARINA	CREATIVE CAPITAL LEASING GROUP L L C	619 KETTNER	9,800	200.00	\$2968.82
5357001400	MARINA	ALLEN JOHN W TRUST	620 MARKET	2,474	66.00	\$929.09
5357002100	MARINA	SAN DIEGO METROPOLITAN TRANSIT		0	0.00	\$0.00
5357002201	MARINA	RINALDI VIRGINIA	655 INDIA	1,460	10.00	\$213.04
5357002202	MARINA	RUBIN JILJEN J	655 INDIA	1,460	10.00	\$213.04
5357002203	MARINA	RADCLIFF SANDRA L	655 INDIA	1,810	10.00	\$236.35
5357002204	MARINA	ESPONDA FAMILY TRUST 09-15-04	655 INDIA	1,757	10.00	\$232.82
5357002205	MARINA	STILLMAN JOLYNDA FAMILY TRUST 12-10-03	655 INDIA	1,301	10.00	\$202.45
5357002206	MARINA	ZICHLIN MANUEL	655 INDIA	1,484	10.00	\$214.64
5357002207	MARINA	ARNZEN AARON P & SONALI B	650 COLUMBIA	1,484	10.00	\$214.64
5357002208	MARINA	SISSON PHILLIP J & LENA H	650 COLUMBIA	1,301	10.00	\$202.45
5357002209	MARINA	SANTACRUZ JOAN M SEPARATE PROPERTY	650 COLUMBIA	1,757	10.00	\$232.82
5357002210	MARINA	LICARI MICHAEL	650 COLUMBIA	1,810	10.00	\$236.35
5357002211	MARINA	GASZA FAMILY TRUST 02-22-79	650 COLUMBIA	1,460	10.00	\$213.04
5357002212	MARINA	MERKL GEORGE G & MARIA E	650 COLUMBIA	1,460	10.00	\$213.04
5357002213	MARINA	SHUMAN DAVID S	650 COLUMBIA	1,460	10.00	\$213.04
5357002214	MARINA	OBRIEN ELIZABETH R	650 COLUMBIA	1,460	10.00	\$213.04
5357002215	MARINA	MIDDLETON KELLY R & YVONNE	650 COLUMBIA	1,810	10.00	\$236.35

000503

CITY OF SAN DIEGO
Downtown Property & Business Improvement District
Assessment Roll 2007-08

Assessor's Parcel Number	Zone	Owner Name(s)	Site Address	Sq. Ft.	Lot FF	Assmnt
5357002216	MARINA	OLMSTED WILLIAM W & GAIL L	650 COLUMBIA	1,757	10.00	\$232.82
5357002217	MARINA	ENGELHART ROBERT J & SUSAN M	650 COLUMBIA	1,301	10.00	\$202.45
5357002218	MARINA	OSTRANDER FAMILY TRUST 03-05-93	650 COLUMBIA	1,484	10.00	\$214.64
5357002219	MARINA	UPLAND DEBORAH E	655 INDIA	1,484	10.00	\$214.64
5357002220	MARINA	MIYOSHI JANIS	655 INDIA	1,301	10.00	\$202.45
5357002221	MARINA	DOERING TRUST 06-02-88	655 INDIA	1,757	10.00	\$232.82
5357002222	MARINA	WILSON FAMILY TRUST 2 08-24-05	655 INDIA	1,535	10.00	\$218.04
5357002223	MARINA	RETTEHMUND FAMILY TRUST 12-18-85	655 INDIA	1,460	10.00	\$213.04
5357002224	MARINA	PABST LYSTA	655 INDIA	1,460	10.00	\$213.04
5357002225	MARINA	NAVARRO LYDIA G	655 INDIA	1,460	10.00	\$213.04
5357002226	MARINA	FORMAN DONNA A	655 INDIA	1,460	10.00	\$213.04
5357002227	MARINA	PETERS JEAN E	655 INDIA	1,810	10.00	\$236.35
5357002228	MARINA	HADDAD BENJAMIN	655 INDIA	1,757	10.00	\$232.82
5357002229	MARINA	FLAR D TRUST 07-16-96	655 INDIA	1,301	10.00	\$202.45
5357002230	MARINA	GHIZZONE FAMILY TRUST 11-11-92	655 INDIA	1,484	10.00	\$214.64
5357002231	MARINA	CARNEVALE COLLEEN M	650 COLUMBIA	1,484	10.00	\$214.64
5357002232	MARINA	JACOBS ELEANOR S	650 COLUMBIA	1,301	10.00	\$202.45
5357002233	MARINA	LANGLEY CONRAD A JR & SHIVELY MARTHA	650 COLUMBIA	1,757	10.00	\$232.82
5357002234	MARINA	WITTERT FAMILY TRUST 04-13-92	650 COLUMBIA	1,810	10.00	\$236.35
5357002235	MARINA	TSAI JOANNA	650 COLUMBIA	1,460	10.00	\$213.04
5357002236	MARINA	LIOKUMOVICH IGOR	650 COLUMBIA	1,460	10.00	\$213.04
5357002237	MARINA	DANOFF LOVE M INTER VIVOS TRUST 11-04-97	650 COLUMBIA	1,460	10.00	\$213.04
5357002238	MARINA	RIVERA MARIO H	650 COLUMBIA	1,460	10.00	\$213.04
5357002239	MARINA	THORSEN LIVING TRUST 10-06-95	650 COLUMBIA	1,810	10.00	\$236.35
5357002240	MARINA	RAZINSKY ELIAS & VALERIE TRUST 09-04-97	650 COLUMBIA	1,757	10.00	\$232.82
5357002241	MARINA	SCHAFFER LINDA K	650 COLUMBIA	1,301	10.00	\$202.45
5357002242	MARINA	DAY SALLY P	650 COLUMBIA	1,484	10.00	\$214.64
5357002243	MARINA	ALBRECHT CHARLOTTE A REVOCABLE TRUST	655 INDIA	1,484	10.00	\$214.64
5357002244	MARINA	GITANA-DELEON FAMILY TRUST 03-13-06	655 INDIA	1,301	10.00	\$202.45
5357002245	MARINA	STORUM FAMILY TRUST 01-16-76	655 INDIA	1,757	10.00	\$232.82
5357002246	MARINA	DELOSREYES LUISITO R & ELIZABETH B	655 INDIA	1,535	10.00	\$218.04
5357002247	MARINA	CEGELSKI BRIAN & JULIE	655 INDIA	1,460	10.00	\$213.04
5357002248	MARINA	WILSON FAMILY TRUST 2 08-24-05	655 INDIA	1,460	10.00	\$213.04
5357002249	MARINA	SHEGA MONICA J	655 INDIA	1,460	10.00	\$213.04
5357002250	MARINA	PEARSON FRANCES L	655 INDIA	1,460	10.00	\$213.04
5357002251	MARINA	GOWAN/FISHER TRUST 03-13-03	655 INDIA	1,810	10.00	\$236.35
5357002252	MARINA	LENABURG MARY T REVOCABLE TRUST	655 INDIA	1,757	10.00	\$232.82
5357002253	MARINA	ADAMS JUDITH L TRUST 07-002-03	655 INDIA	1,301	10.00	\$202.45
5357002254	MARINA	KARLSON RICHARD & RUTH 2000 TRUST	655 INDIA	1,484	10.00	\$214.64
5357002255	MARINA	MEYER PAUL I & MARGARET W FAMILY TRUST	650 COLUMBIA	1,484	10.00	\$214.64
5357002256	MARINA	SWEENEY JAMES M TRUST 05-24-99	650 COLUMBIA	1,301	10.00	\$202.45
5357002257	MARINA	ERIKS & ANDIA TRUST 10-10-96	650 COLUMBIA	1,757	10.00	\$232.82
5357002258	MARINA	WYLIE ERNEST L & GENEVIEVE A TRS	650 COLUMBIA	1,810	10.00	\$236.35
5357002259	MARINA	GRAY FAMILY TRUST 02-10-00	650 COLUMBIA	1,460	10.00	\$213.04
5357002260	MARINA	RICHTER KING J TRUST 12-10-97	650 COLUMBIA	1,460	10.00	\$213.04
5357002261	MARINA	HONG EVA SEPARATE PROPERTY TRUST	650 COLUMBIA	1,460	10.00	\$213.04
5357002262	MARINA	OROSZ FAMILY TRUST 08-07-95	650 COLUMBIA	1,460	10.00	\$213.04
5357002263	MARINA	BROEKEMA DORIS J	650 COLUMBIA	1,810	10.00	\$236.35
5357002264	MARINA	ZLAKET SUSAN A TRUST 03-13-06	650 COLUMBIA	1,757	10.00	\$232.82
5357002265	MARINA	HAMRICK GEORGE A & JAMIE M	650 COLUMBIA	1,301	10.00	\$202.45
5357002266	MARINA	GONZALEZ-NIEVES LUIS J	650 COLUMBIA	1,484	10.00	\$214.64
5357002267	MARINA	TANSEY EILEEN	655 INDIA	1,484	10.00	\$214.64
5357002268	MARINA	RAY FAMILY TRUST	655 INDIA	1,301	10.00	\$202.45
5357002269	MARINA	BLAIR MARTIN L & CYNTHIA S	655 INDIA	1,757	10.00	\$232.82

000504

CITY OF SAN DIEGO
Downtown Property & Business Improvement District
Assessment Roll 2007-08

Assessor's Parcel Number	Zone	Owner Name(s)	Site Address	Sq. Ft.	Lot FF	Assmnt
5357002270	MARINA	LEWIS DAVID TRUST 04-12-05	655 INDIA	1,535	10.00	\$218.04
5357002271	MARINA	BUFALINO WILLIAM H TRUST 12-08-99	655 INDIA	1,460	10.00	\$213.04
5357002272	MARINA	MCPHEE-ROSENBERG FAMILY TRUST 07-18-06	655 INDIA	1,460	10.00	\$213.04
5357002273	MARINA	SCRIBNER PHYLLIS H	655 INDIA	1,460	10.00	\$213.04
5357002274	MARINA	HILGERS JAMES J SEPARATE PROPERTY	655 INDIA	1,301	10.00	\$202.45
5357002275	MARINA	HUSCHKE VIRGINIA-EARLE K	655 INDIA	2,120	10.00	\$257.00
5357002276	MARINA	RAUSH CAROLYN L LIVING TRUST 10-30-95	655 INDIA	1,757	10.00	\$232.82
5357002277	MARINA	HENEGAR LESLEY H	655 INDIA	1,301	10.00	\$202.45
5357002278	MARINA	JONIAUX RICHARD G & MELISSA B	655 INDIA	1,484	10.00	\$214.64
5357002279	MARINA	FINK MARSHA G	650 COLUMBIA	1,484	10.00	\$214.64
5357002280	MARINA	GALLO MARIE 2003 TRUST 08-20-03	650 COLUMBIA	1,301	10.00	\$202.45
5357002281	MARINA	GILL DAVID TRUST 05-27-99	650 COLUMBIA	1,757	10.00	\$232.82
5357002282	MARINA	KRUIS STEVEN H & KATHERINE S TRUST	650 COLUMBIA	1,810	10.00	\$236.35
5357002283	MARINA	JEFFERY KATHERINE	650 COLUMBIA	1,460	10.00	\$213.04
5357002284	MARINA	NOBILETTE KENNETH M	650 COLUMBIA	1,460	10.00	\$213.04
5357002285	MARINA	BANDIERA JOHN D	650 COLUMBIA	1,460	10.00	\$213.04
5357002286	MARINA	KOZAK BELA & ALEXA J	650 COLUMBIA	1,460	10.00	\$213.04
5357002287	MARINA	WALKER RENA M TRUST 09-19-94	650 COLUMBIA	1,810	10.00	\$236.35
5357002288	MARINA	STATE FAMILY TRUST 09-26-00	650 COLUMBIA	1,757	10.00	\$232.82
5357002289	MARINA	COMER STEVEN E	650 COLUMBIA	1,301	10.00	\$202.45
5357002290	MARINA	KELLAM STEPHEN L REVOCABLE TRUST	650 COLUMBIA	1,484	10.00	\$214.64
5357002291	MARINA	ROGERS JOANNE L	655 INDIA	1,484	10.00	\$214.64
5357002292	MARINA	TURNER STEPHANIE C	655 INDIA	1,301	10.00	\$202.45
5357002293	MARINA	MONTGOMERY LARRY K REVOCABLE TRUST	655 INDIA	1,757	10.00	\$232.82
5357002294	MARINA	HUNGERFORD STEPHEN W	655 INDIA	1,535	10.00	\$218.04
5357002295	MARINA	PACKWOOD FAMILY LIVING TRUST 03-02-00	655 INDIA	1,460	10.00	\$213.04
5357002296	MARINA	DAVIS FAMILY TRUST 10-21-83	655 INDIA	1,460	10.00	\$213.04
5357003200	MARINA	SAN DIEGO UNIFIED PORT DISTRICT		0	0.00	\$0.00
5357003300	MARINA	SAN DIEGO UNIFIED PORT DISTRICT		0	0.00	\$0.00
5357003400	MARINA	ATCHISON TOPEKA & SANTA FE RAILWAY CO		0	0.00	\$0.00
5357003500	MARINA	ATCHISON TOPEKA & SANTA FE RAILWAY CO		0	0.00	\$0.00
5357003800	MARINA	SAN DIEGO METROPOLITAN TRANSIT		0	0.00	\$0.00
5357004001	MARINA	MARNELL DANIEL J & KIEU REVOCABLE TRUST	702 KETTNER	2,368	38.00	\$597.78
5357004002	MARINA	KURAMOCHI MITSUO & KUMIKO	704 KETTNER	1,334	38.00	\$528.91
5357004003	MARINA	PELLETTIRI LEONARD 1990 TRUST	706 KETTNER	1,678	38.00	\$551.82
5357004004	MARINA	HEINEMAN PHILIP & CHIA JOSEPHINE A	708 KETTNER	1,935	38.00	\$568.94
5357004005	MARINA	ZHOU YA-PING & MARJORIE S 2003 TRUST	710 KETTNER	2,172	38.00	\$584.72
5357004006	MARINA	CIMRMANN IVO & ROMY	712 KETTNER	1,359	38.00	\$530.58
5357004007	MARINA	BROWER FAMILY TRUST 05-08-91	714 KETTNER	1,301	38.00	\$526.71
5357004100	MARINA	SAN DIEGO METROPOLITAN TRANSIT		0	0.00	\$0.00
5357004200	MARINA	ARCHSTONE COMMUNITIES TRUST	820 G	311,333	735.00	\$29246.59
5357004300	MARINA	ARCHSTONE COMMUNITIES TRUST	780 G	100,000	259.00	\$9659.40
5357004500	MARINA	ATCHISON TOPEKA & SANTA FE RAILWAY CO		0	0.00	\$0.00
5357004701	MARINA	ALLEN THOMAS J	602 INDIA	2,752	18.00	\$391.74
5357004702	MARINA	MALLEAN SEAN H	604 INDIA	1,825	18.00	\$330.00
5357004703	MARINA	ANDERSON CHRIS & NATALIE W	606 INDIA	2,400	18.00	\$368.29
5357004704	MARINA	BRICK BY BRICK	611 G ST #122	2,977	18.00	\$406.72
5357004705	MARINA	GAERIN TOBY	611 G	1,301	18.00	\$295.10
5357004706	MARINA	BRICK BY BRICK L L C	654 INDIA	1,301	18.00	\$295.10
5357004707	MARINA	BOYLE JOHN O	611 G	1,301	18.00	\$295.10
5357004708	MARINA	SCHOLNICK HERBERT & JODY	611 G	1,301	18.00	\$295.10
5357004709	MARINA	MOORE CHERYL R	611 G	1,301	18.00	\$295.10
5357004710	MARINA	MOORE DONALD J	611 G	1,301	18.00	\$295.10
5357004711	MARINA	STEBBING CLARE H	611 G	1,301	18.00	\$295.10

000505

CITY OF SAN DIEGO
Downtown Property & Business Improvement District
Assessment Roll 2007-08

Assessor's Parcel Number	Zone	Owner Name(s)	Site Address	Sq. Ft.	Lot FF	Assmnt
5357004712	MARINA	FOX MARK	611 G	1,301	18.00	\$295.10
5357004713	MARINA	MINICK JOSEPH	611 G	1,301	18.00	\$295.10
5357004714	MARINA	CAINE PAUL & NANCY E	611 G	2,151	18.00	\$351.71
5357004715	MARINA	SIMMONS SANDRA L	611 G	1,343	18.00	\$297.90
5357004716	MARINA	PETERSON WAYNE L & JUDY A	611 G	1,301	18.00	\$295.10
5357004717	MARINA	MINICK JOSEPH	611 G ST #423	1,346	18.00	\$298.10
5357004718	MARINA	JEFFERY WILLIAM III & KATHERINE C	611 G	3,711	18.00	\$455.61
5357004800	MARINA	PORRAS FAMILY REVOCABLE TRUST 09-18-90		0	0.00	\$0.00
5357004900	MARINA	CHIEF SAN DIEGO HOTEL L L C	601 PACIFIC	319,031	816.00	\$30697.32
5357005000	MARINA	AIRTOUCH CELLULAR-SAN DIEGO <LF> CHIEF		0	0.00	\$0.00
5357005201	MARINA	BURGDORF STEPHEN R	732 HARBOR	1,615	4.00	\$153.88
5357005202	MARINA	RUDY PAUL	738 HARBOR	1,615	4.00	\$153.88
5357005203	MARINA	CAMEO INVESTMENTS L L C	744 HARBOR	1,615	4.00	\$153.88
5357005204	MARINA	HANSEN KRISTINE J 1992 TRUST 04-29-92	781 G	1,615	4.00	\$153.88
5357005205	MARINA	ZALIS LAWRENCE I & GRACYN M	775 G	1,615	4.00	\$153.88
5357005206	MARINA	BATES JAMES E & JENNIFER	769 G	1,615	4.00	\$153.88
5357005207	MARINA	PANTALEON ALFRED A	751 G	1,600	4.00	\$152.88
5357005208	MARINA	MAYER DALE A	745 G	1,615	4.00	\$153.88
5357005209	MARINA	BARTON THOMAS L	739 G	1,615	4.00	\$153.88
5357005210	MARINA	CORR REVOCABLE TRUST 12-13-04	733 G	1,615	4.00	\$153.88
5357005211	MARINA	SMITH LEE L	727 G	1,615	4.00	\$153.88
5357005212	MARINA	MITCHELL MARIA T	721 G	1,615	4.00	\$153.88
5357005213	MARINA	PETRUS FAMILY TRUST 11-03-05	715 G	1,615	4.00	\$153.88
5357005214	MARINA	SWETNICK FAMILY TRUST 05-26-04	686 KETTNER	1,600	4.00	\$152.88
5357005215	MARINA	TUBAO GERMINIANO & ANGELES FAMILY TRUST	680 KETTNER	1,822	4.00	\$167.67
5357005216	MARINA	CREATIVE CAPITAL LEASING GROUP L L C	763 G	1,600	4.00	\$152.88
5357005217	MARINA	HENNEY MICHAEL & GLORIA	757 G	1,600	4.00	\$152.88
5357005218	MARINA	LEDEZMA MIRNA	700 HARBOR	1,600	4.00	\$152.88
5357005219	MARINA	MASSAS G T & LAURA D	700 HARBOR	1,786	4.00	\$165.27
5357005220	MARINA	RICHARDS LIVING TRUST 08-05-05	700 HARBOR	1,843	4.00	\$169.07
5357005221	MARINA	DICKSON ROBERT L	700 HARBOR	1,600	4.00	\$152.88
5357005222	MARINA	BERNSTEIN MICHAEL E & BERMAN TONIA J	700 HARBOR	1,635	4.00	\$155.21
5357005223	MARINA	CHAIN CLAUDETTE	700 HARBOR	1,600	4.00	\$152.88
5357005224	MARINA	ROMANO C M FAMILY TRUST 08-26-05	700 HARBOR	1,877	4.00	\$171.33
5357005225	MARINA	PRAGER BONNIE TRUST 12-29-93	700 HARBOR	1,768	4.00	\$164.07
5357005226	MARINA	CASH JAMES M	700 HARBOR	1,600	4.00	\$152.88
5357005227	MARINA	TERP KARL	700 HARBOR	1,600	4.00	\$152.88
5357005228	MARINA	MORGAN STANLEY HOME EQUITY LOAN TRUST	700 HARBOR	1,600	4.00	\$152.88
5357005229	MARINA	WIDA JULIANA	700 HARBOR	1,600	4.00	\$152.88
5357005230	MARINA	SCHETTLER GRANT H TRUST 04-26-95	700 HARBOR	1,600	4.00	\$152.88
5357005231	MARINA	KEETER FAMILY TRUST 02-14-05	700 HARBOR	1,600	4.00	\$152.88
5357005232	MARINA	EVANS PATRICK K	700 HARBOR	1,600	4.00	\$152.88
5357005233	MARINA	MELLON LOUELLA J	700 HARBOR	1,600	4.00	\$152.88
5357005234	MARINA	GEORGE MARILYN L	700 HARBOR	1,600	4.00	\$152.88
5357005235	MARINA	KLINE TRUST 02-12-03	700 HARBOR	1,600	4.00	\$152.88
5357005236	MARINA	JACKSON JOHN H & KATHRYN A	700 HARBOR	1,600	4.00	\$152.88
5357005237	MARINA	BREDEL NORMAN E & CAROL A	700 HARBOR	1,600	4.00	\$152.88
5357005238	MARINA	SAADEH CAROLYN A	700 HARBOR	1,600	4.00	\$152.88
5357005239	MARINA	VANTIL DAVID J & LUANN K TRS	700 HARBOR	1,600	4.00	\$152.88
5357005240	MARINA	HEIL JENNIFER E	700 HARBOR	1,600	4.00	\$152.88
5357005241	MARINA	STEPHAN WILLIAM L TR (TRUST A) (DCSD)	700 HARBOR	1,600	4.00	\$152.88
5357005242	MARINA	HUGHES JERRY W	700 HARBOR	1,600	4.00	\$152.88
5357005243	MARINA	SUSSMAN RALPH & ELAINE I	700 HARBOR	1,600	4.00	\$152.88
5357005244	MARINA	ALATORRE-DIAZ LAURA	700 HARBOR	1,600	4.00	\$152.88

CITY OF SAN DIEGO
Downtown Property & Business Improvement District
Assessment Roll 2007-08

Assessor's Parcel Number	Zone	Owner Name(s)	Site Address	Sq. Ft.	Lot FF	Assmnt
5357005245	MARINA	ANDREWS INVESTMENTS L L C	700 HARBOR	1,600	4.00	\$152.88
5357005246	MARINA	MURRAY MICHAEL M & JUDITH S FAMILY TRUST	700 HARBOR	1,600	4.00	\$152.88
5357005247	MARINA	ELMORE FAMILY TRUST 06-03-04	700 HARBOR	1,600	4.00	\$152.88
5357005248	MARINA	BEAINY-COUSENS JULIE R	700 HARBOR	1,600	4.00	\$152.88
5357005249	MARINA	LEVINSOHN DAVID G REVOCABLE TRUST	700 HARBOR	1,600	4.00	\$152.88
5357005250	MARINA	JONES HOWELL E JR & CHRISTINE D	700 HARBOR	1,600	4.00	\$152.88
5357005251	MARINA	HOOD THOMAS G	700 HARBOR	1,600	4.00	\$152.88
5357005252	MARINA	HERRIES WILLIAM H	700 HARBOR	1,600	4.00	\$152.88
5357005253	MARINA	BRUGUIER THOMAS & CAROLYN M	700 HARBOR	1,600	4.00	\$152.88
5357005254	MARINA	PEREZ RAMON & LYNNE FAMILY TRUST	700 HARBOR	1,600	4.00	\$152.88
5357005255	MARINA	SAILOR TRUST 04-11-03	700 HARBOR	1,600	4.00	\$152.88
5357005256	MARINA	DELRIO DONALD	700 HARBOR	1,600	4.00	\$152.88
5357005257	MARINA	KOLAJAVIVEASH LIVING TRUST 04-09-04	700 HARBOR	1,600	4.00	\$152.88
5357005258	MARINA	ARCHER PAUL D TRUST 09-12-06	700 HARBOR	1,600	4.00	\$152.88
5357005259	MARINA	DALIGDIG FAMILY TRUST 05-25-84	700 HARBOR	1,600	4.00	\$152.88
5357005260	MARINA	SCHAFFTER BRETT	700 HARBOR	1,600	4.00	\$152.88
5357005261	MARINA	MARX FAMILY 1987 TRUST	700 HARBOR	1,600	4.00	\$152.88
5357005262	MARINA	KENDALL JOSEPH R & GERALDINE F	700 HARBOR	1,600	4.00	\$152.88
5357005263	MARINA	DALIGDIG FAMILY TRUST 05-25-84	700 HARBOR	1,600	4.00	\$152.88
5357005301	MARINA	SUN AN SEA PROPERTIES INC	801 HARBOR	1,600	4.00	\$152.88
5357005302	MARINA	TOPETE VICTOR M & IVELISSE	700 HARBOR	1,600	4.00	\$152.88
5357005303	MARINA	MANSFIELD WILLIAM	700 HARBOR	1,600	4.00	\$152.88
5357005304	MARINA	MELVILLE SANDRA LIVING TRUST 12-15-98	700 HARBOR	1,600	4.00	\$152.88
5357005305	MARINA	SCOTT RAYE D FAMILY TRUST 08-22-03	700 HARBOR	1,600	4.00	\$152.88
5357005306	MARINA	PROCOPIO ALEX C	700 HARBOR	1,600	4.00	\$152.88
5357005307	MARINA	SCHLOTZHAUER FAMILY TRUST 11-13-03	700 HARBOR	1,600	4.00	\$152.88
5357005308	MARINA	LOH WELLINGTON JR	700 HARBOR	1,600	4.00	\$152.88
5357005309	MARINA	NUNNINK KEVIN K & JOANN M	700 HARBOR	1,600	4.00	\$152.88
5357005310	MARINA	BENYAMIN SHAMSHOUM S & KAY L TRUST	700 HARBOR	1,600	4.00	\$152.88
5357005311	MARINA	DIMARTINO JAMES	700 HARBOR	1,600	4.00	\$152.88
5357005312	MARINA	LOH WELLINGTON JR	700 HARBOR	1,600	4.00	\$152.88
5357005313	MARINA	CRAVEN CARRIE	700 HARBOR DR WEST #1001	1,600	4.00	\$152.88
5357005314	MARINA	BROWN WILLIAM BLAKE & MICHELLE ANN	700 HARBOR DR WEST #1002	1,600	4.00	\$152.88
5357005315	MARINA	CASTANOS FAMILY TRUST 03-18-91	700 HARBOR DR WEST #1003	1,600	4.00	\$152.88
5357005316	MARINA	LEVY EITAN & GIZELA	700 HARBOR DR WEST #1004	1,600	4.00	\$152.88
5357005317	MARINA	ZONIS JULIO & PERLA	700 HARBOR DR WEST #1005	1,600	4.00	\$152.88
5357005318	MARINA	GURFINKEL BENJAMIN & VIOLET	700 HARBOR DR WEST #1006	1,600	4.00	\$152.88
5357005319	MARINA	ROMERO DAVID P & LESLIE M K	700 HARBOR DR WEST #1101	1,600	4.00	\$152.88
5357005320	MARINA	NAVARRO STACEY L	700 HARBOR DR WEST #1102	1,600	4.00	\$152.88
5357005321	MARINA	KELLY B R A C FAMILY TRUST 12-07-05	700 HARBOR DR WEST #1103	1,600	4.00	\$152.88
5357005322	MARINA	VIRCA NICHOLAS J & BOYLE-VIRCA CATHERINE	700 HARBOR DR WEST #1104	1,600	4.00	\$152.88
5357005323	MARINA	KAU RAYMOND J & SCHLESING MARY C FAMILY	700 HARBOR DR WEST #1105	1,600	4.00	\$152.88
5357005324	MARINA	BARDMESS CARLOS S & SANDRA	700 HARBOR DR WEST #1106	1,600	4.00	\$152.88
5357005325	MARINA	BOZZETTE SAMUEL A	700 HARBOR DR WEST #1201	1,600	4.00	\$152.88
5357005326	MARINA	GREEN DOLORES STEVEN & SUSAN FAMILY	700 HARBOR DR WEST #1202	1,600	4.00	\$152.88
5357005327	MARINA	LOWY ANDREW E	700 HARBOR DR WEST #1203	1,600	4.00	\$152.88
5357005328	MARINA	GRENIER 2002 TRUST 01-10-02	700 HARBOR DR WEST #1204	1,600	4.00	\$152.88
5357005329	MARINA	LYNCH KAREN A	700 HARBOR DR WEST #1205	1,600	4.00	\$152.88
5357005330	MARINA	FABRIZIO JOSEPH & MYRA	700 HARBOR DR WEST #1206	1,600	4.00	\$152.88
5357005331	MARINA	CARVAJAL JUAN C	700 HARBOR DR WEST #1301	1,600	4.00	\$152.88
5357005332	MARINA	STEINMEYER RANDALL	700 HARBOR DR WEST #1302	1,600	4.00	\$152.88
5357005333	MARINA	STONE DAVID C SEPARATE PROPERTY TRUST	700 HARBOR DR WEST #1303	1,600	4.00	\$152.88
5357005334	MARINA	CORK JOHN & SUSAN REVOCABLE TRUST	700 HARBOR DR WEST #1304	1,600	4.00	\$152.88
5357005335	MARINA	MIALI THOMAS & NAOMI	700 HARBOR DR WEST #1305	1,600	4.00	\$152.88

000507

CITY OF SAN DIEGO
Downtown Property & Business Improvement District
Assessment Roll 2007-08

Assessor's Parcel Number	Zone	Owner Name(s)	Site Address	Sq. Ft.	Lot FF	Assmnt
5357005336	MARINA	ESPINUEVA FAMILY 1995 TRUST	700 HARBOR DR WEST #1306	1,600	4.00	\$152.88
5357005337	MARINA	BLASI FAMILY TRUST 10-16-81	700 HARBOR DR WEST #1401	1,600	4.00	\$152.88
5357005338	MARINA	FITZGERALD THOMAS P & PATRICIA A	700 HARBOR DR WEST #1402	1,600	4.00	\$152.88
5357005339	MARINA	VANDEWALLE NEAL R TRUST 06-15-04	700 HARBOR DR WEST #1403	1,600	4.00	\$152.88
5357005340	MARINA	FARANDA FAMILY REVOCABLE TRUST 03-22-94	700 HARBOR DR WEST #1404	1,600	4.00	\$152.88
5357005341	MARINA	TUBAO ANGELES M & GERMINIANO F	700 HARBOR DR WEST #1405	1,600	4.00	\$152.88
5357005342	MARINA	PEEBLES BARBARA DESERT TRUST 07-21-03	700 HARBOR DR WEST #1406	1,600	4.00	\$152.88
5357005343	MARINA	GENARO DOROTHY A	700 HARBOR DR WEST #1501	1,600	4.00	\$152.88
5357005344	MARINA	MARZELLA ROBERT M	700 HARBOR DR WEST #1502	1,600	4.00	\$152.88
5357005345	MARINA	DERROUGH LEE & BETHANY	700 HARBOR DR WEST #1503	1,600	4.00	\$152.88
5357005346	MARINA	HARBOR CHAI PROPERTIES L L C	700 HARBOR DR WEST #1504	1,600	4.00	\$152.88
5357005347	MARINA	CORBETT MICHAEL E	700 HARBOR DR WEST #1505	1,600	4.00	\$152.88
5357005348	MARINA	RAPOZA MATTHEW J & SARA J	700 HARBOR DR WEST #1506	1,600	4.00	\$152.88
5357005349	MARINA	NAINI SHOKOUH G	700 HARBOR DR WEST #1601	1,600	4.00	\$152.88
5357005350	MARINA	LEE CLARENCE O & MELVA C INTER VIVOS	700 HARBOR DR WEST #1602	1,600	4.00	\$152.88
5357005351	MARINA	RIBEREAU CHANTAL	700 HARBOR DR WEST #1603	1,600	4.00	\$152.88
5357005352	MARINA	HARRISON BARBARA A & OLAIS HENRY V JR	700 HARBOR DR WEST #1604	1,600	4.00	\$152.88
5357005353	MARINA	WHITE FAMILY TRUST 07-23-96	700 HARBOR DR WEST #1605	1,600	4.00	\$152.88
5357005354	MARINA	CAMPANARO FAMILY TRUST 10-14-96	700 HARBOR DR WEST #1606	1,600	4.00	\$152.88
5357005355	MARINA	HALSEY FAMILY TRUST 10-02-92	700 HARBOR DR WEST #1701	1,600	4.00	\$152.88
5357005356	MARINA	KELLEY JAMES G & GRACE C	700 HARBOR DR WEST #1702	1,600	4.00	\$152.88
5357005357	MARINA	ROCQUE ROBERT	700 HARBOR DR WEST #1703	1,600	4.00	\$152.88
5357005358	MARINA	TADROS EMAD G	700 HARBOR DR WEST #1704	1,600	4.00	\$152.88
5357005359	MARINA	ECKARD CECIL O & MARILYN F FAMILY TRUST	700 HARBOR DR WEST #1705	1,600	4.00	\$152.88
5357005360	MARINA	SCOTT ELISABETH C	700 HARBOR DR WEST #1706	1,600	4.00	\$152.88
5357005361	MARINA	ASSA SHLOMO & JULIE	700 HARBOR DR WEST #1801	1,600	4.00	\$152.88
5357005362	MARINA	MCCULLOUGH TRACER	700 HARBOR DR WEST #1802	1,600	4.00	\$152.88
5357005363	MARINA	EDWARDS LIVING TRUST 03-30-91	700 HARBOR DR WEST #1803	1,600	4.00	\$152.88
5357005364	MARINA	MAGERS SURVIVORS TRUST 12-09-91	700 HARBOR DR WEST #1804	1,600	4.00	\$152.88
5357005365	MARINA	GIOBBI AUGUST H & MONICA J 1985 TRUSTS	700 HARBOR DR WEST #1805	1,600	4.00	\$152.88
5357005366	MARINA	LEE MIN	700 HARBOR DR WEST #1806	1,600	4.00	\$152.88
5357005367	MARINA	PERDUE DONALD G	700 HARBOR DR WEST #1901	1,600	4.00	\$152.88
5357005368	MARINA	MCMARTIN FIONNA J	700 HARBOR DR WEST #1902	1,600	4.00	\$152.88
5357005369	MARINA	RITTO ROSS S & KATIE S	700 HARBOR DR WEST #1903	1,600	4.00	\$152.88
5357005370	MARINA	KENNY GERARD P	700 HARBOR DR WEST #1904	1,600	4.00	\$152.88
5357005371	MARINA	DALRYMPLE MELVIN I & CAROL J	700 HARBOR DR WEST #1905	1,600	4.00	\$152.88
5357005372	MARINA	REYES FAMILY TRUST 10-23-03	700 HARBOR DR WEST #1906	1,600	4.00	\$152.88
5357005373	MARINA	DUNLAP ROBERT M	700 HARBOR DR WEST #2001	1,600	4.00	\$152.88
5357005374	MARINA	SOUZA GEORGE W	700 HARBOR DR WEST #2002	1,600	4.00	\$152.88
5357005375	MARINA	DONALDSON 2000 REVOCABLE TRUST 07-14-00	700 HARBOR DR WEST #2003	1,600	4.00	\$152.88
5357005376	MARINA	MISCIONE EUGENE	700 HARBOR DR WEST #2004	1,600	4.00	\$152.88
5357005377	MARINA	AZER SHERIF A & NAGWA L TRUST 03-07-98	700 HARBOR DR WEST #2005	1,600	4.00	\$152.88
5357005378	MARINA	SUN MAU YUN FAMILY TRUST 07-16-87	700 HARBOR DR WEST #2006	1,600	4.00	\$152.88
5357005379	MARINA	ECKARD DONALD A & VALERIE R I	700 HARBOR DR WEST #2101	1,600	4.00	\$152.88
5357005380	MARINA	SEAVER JUDITH L LIVING TRUST 07-10-98	700 HARBOR DR WEST #2102	1,600	4.00	\$152.88
5357005381	MARINA	R S G TRUST	700 HARBOR DR WEST #2103	1,600	4.00	\$152.88
5357005382	MARINA	SCHOLL VERNE C	700 HARBOR DR WEST #2104	1,600	4.00	\$152.88
5357005383	MARINA	KUSHLICK JOSEPH W & MCGINLEY MARY J	700 HARBOR DR WEST #2105	1,600	4.00	\$152.88
5357005384	MARINA	VICENCIO JOSEPHINE F SEPARATE PROPERTY	700 HARBOR DR WEST #2106	1,600	4.00	\$152.88
5357005401	MARINA	MCEVOY JOHN M TRUST 11-18-04	700 HARBOR DR WEST #2201	2,172	4.00	\$190.98
5357005402	MARINA	MCGINNIS DANIEL J & DEANNE L TRUST	700 HARBOR DR WEST #2202	2,172	4.00	\$190.98
5357005403	MARINA	MCGINNIS DANIEL J & DEANNE L TRUST	700 HARBOR DR WEST #2203	1,600	4.00	\$152.88
5357005404	MARINA	BROCATO BARRY J	700 HARBOR DR WEST #2204	1,600	4.00	\$152.88
5357005405	MARINA	SAN DIEGO HOLDINGS L L C	700 HARBOR DR WEST #2301	1,954	4.00	\$176.46

000508

CITY OF SAN DIEGO
Downtown Property & Business Improvement District
Assessment Roll 2007-08

Assessor's Parcel Number	Zone	Owner Name(s)	Site Address	Sq. Ft.	Lot FF	Assmnt
5357005406	MARINA	VMD TRUST 10-26-04	700 HARBOR DR WEST #2302	2,079	4.00	\$184.78
5357005407	MARINA	PHILIPPAKIS ANDREAS FAMILY TRUST 12-22-97	700 HARBOR DR WEST #2303	1,600	4.00	\$152.88
5357005408	MARINA	BLEASE JEFFREY R & ROCHELLE F	700 HARBOR DR WEST #2304	1,600	4.00	\$152.88
5357005409	MARINA	MCKAY ROBERT L REVOCABLE TRUST 08-07-95	700 HARBOR DR WEST #2401	1,954	4.00	\$176.46
5357005410	MARINA	HOLLINGSHEAD PETER C TRUST	700 HARBOR DR WEST #2402	2,079	4.00	\$184.78
5357005411	MARINA	BITNER DONALD P & DOROTHY S FAMILY	700 HARBOR DR WEST #2403	1,600	4.00	\$152.88
5357005412	MARINA	FEFFERMAN BARRY	700 HARBOR DR WEST #2404	1,600	4.00	\$152.88
5357005413	MARINA	CHANG MICHAEL N & CHE TESSIE M	700 HARBOR DR WEST #2501	1,954	4.00	\$176.46
5357005414	MARINA	KARDAN INVESTMENTS L L C	700 HARBOR DR WEST #2502	2,079	4.00	\$184.78
5357005415	MARINA	SUNWOO FAMILY TRUST 07-27-06	700 HARBOR DR WEST #2503	1,600	4.00	\$152.88
5357005416	MARINA	CREATIVE CAPITAL LEASING GROUP L L C	700 HARBOR DR WEST #2504	1,600	4.00	\$152.88
5357005417	MARINA	DONALDSON REVOCABLE 2000 07-14-00	700 HARBOR DR WEST #2601	2,047	4.00	\$182.65
5357005418	MARINA	HALLINAN CECIL & PEGGY FAMILY TRUST	700 HARBOR DR WEST #2602	2,047	4.00	\$182.65
5357005419	MARINA	VERLANDER JOHN ML LIVING 2004 TRUST	700 HARBOR DR WEST #2603	1,704	4.00	\$159.81
5357005420	MARINA	SUAREZ FAMILY LTD PARTNERSHIP	700 HARBOR DR WEST #2701	2,047	4.00	\$182.65
5357005421	MARINA	MOEZZI JAZBIEH	700 HARBOR DR WEST #2702	2,047	4.00	\$182.65
5357005422	MARINA	KENNY GERARD TRUST 08-09-04	700 HARBOR DR WEST #2703	1,704	4.00	\$159.81
5357005423	MARINA	GODFREY DALE R TR & GODFREY MADELEINE	700 HARBOR DR WEST #2801	2,047	4.00	\$182.65
5357005424	MARINA	NEWKIRK FAMILY TRUST NO II 03-26-98	700 HARBOR DR WEST #2802	2,047	4.00	\$182.65
5357005425	MARINA	NEWKIRK FAMILY TRUST NO II 03-26-98	700 HARBOR DR WEST #2803	1,704	4.00	\$159.81
5357005426	MARINA	HAUSLER FAMILY TRUST 11-02-02	700 HARBOR DR WEST #2901	2,047	4.00	\$182.65
5357005427	MARINA	LEONE FAMILY TRUST 11-01-03	700 HARBOR DR WEST #2902	2,047	4.00	\$182.65
5357005428	MARINA	BHATT MUKESH B & KALYANI M	700 HARBOR DR WEST #2903	1,704	4.00	\$159.81
5357005429	MARINA	REDMOND JOHN T FAMILY TRUST 05-15-98	700 HARBOR DR WEST #3001	2,047	4.00	\$182.65
5357005430	MARINA	BOSA DEVELOPMENT CALIFORNIA II INC	700 HARBOR DR WEST #3002	2,047	4.00	\$182.65
5357005431	MARINA	GOLDBERG ARTHUR S LIVING TRUST 09-27-96	700 HARBOR DR WEST #3003	1,704	4.00	\$159.81